

## **APPENDIX H1**

# **HAZARDOUS MATERIALS PHASE 1 ENVIRONMENTAL SITE ASSESSMENT**

Prepared for:



Orange County Transportation Authority  
Agreement C-6-1108

# Transit Security & Operations Center (TSOC)

1512-20 W. Lincoln Ave, Anaheim, California

APN 250-111-03 & 250-122-12

Phase I

August 28, 2017

V2 Rev. 09-25-17

V3 01-17-18\_Final

Prepared by:



1055 West Seventh Street, Suite 3150

Los Angeles, CA 90017-2556

STV Project No. 4018849



## Phase I Environmental Site Assessment

OCTA-TSOC, Lincoln Avenue Site  
Anaheim, California

*prepared on behalf of*  
**STV Incorporated**  
114 Pacific, Unit 400  
Irvine, California 92618

*prepared by*  
**Rincon Consultants, Inc.**

**January 2018**



**Rincon Consultants, Inc.**

250 East 1st Street, Suite 301  
Los Angeles, California 90012

213 788 4842  
FAX 908 2200

info@rinconconsultants.com  
www.rinconconsultants.com

January 10, 2018  
Project 17-03318

Steven Fierce, Senior Project Manager  
STV Incorporated  
1055 West Seventh Street, Suite 3150  
Los Angeles, CA  
Via email: [Steven.Fierce@stvinc.com](mailto:Steven.Fierce@stvinc.com)

**Subject: Phase I Environmental Site Assessment  
OCTA-TSOC, Lincoln Avenue Site, Anaheim, California**

Dear Mr. Fierce:

This report presents the findings of a Phase I Environmental Site Assessment (ESA) completed by Rincon Consultants, Inc. for the property identified as OCTA – TSOC, Lincoln Avenue Site in Anaheim, California. The Phase I ESA was performed in accordance with our Subcontract for Professional Services dated June 27, 2017.

The accompanying report presents our findings and provides an opinion regarding the presence of recognized environmental conditions. Our work program for this project is intended to meet the guidelines outlined in the American Society for Testing and Materials (ASTM), Standard Practice for Environmental Site Assessments: *Phase I Environmental Site Assessment Process* (ASTM Standard E-1527-13). Our scope of services, pursuant to ASTM practice, did not include any inquiries with respect to asbestos, lead-based paint, lead in drinking water, wetlands, regulatory compliance, cultural and historic resources, industrial hygiene, health and safety, ecological resources, endangered species, vapor intrusion or other indoor air quality, mold, or high-voltage power lines.

Thank you for selecting Rincon for this project. If you have any questions, or if we can be of any future assistance, please contact us.

Sincerely,  
**RINCON CONSULTANTS, INC.**

A handwritten signature in black ink, appearing to read "Sarah A. Larese".

Sarah A. Larese  
Senior Environmental Scientist

A handwritten signature in blue ink, appearing to read "Walt Hamann".

Walt Hamann, PG, CEG, CHG  
Vice President

# Table of Contents

---

1	Executive Summary .....	1
2	Introduction .....	4
2.1	Purpose .....	4
2.2	Scope of Services.....	5
2.3	Significant Assumptions, Limitations, Deviations, Exceptions, Special Terms, and Conditions .....	6
2.4	User Reliance .....	6
2.5	Site Description .....	6
2.5.1	Location .....	6
2.5.2	Project Site and Vicinity General Characteristics .....	7
2.5.3	Descriptions of Structures, Roads, Other Improvements on the Project Site .....	7
2.5.4	Public Utilities .....	7
3	User Provided Information .....	8
4	Records Review.....	12
4.1	Physical Setting Sources.....	12
4.1.1	Topography.....	12
4.1.2	Geology and Hydrogeology .....	12
4.1.3	Site Geology.....	12
4.1.4	Regional Groundwater Occurrence and Quality .....	12
4.2	Standard Environmental Record Sources .....	12
4.2.1	Project site .....	13
4.2.2	Offsite Properties.....	13
4.2.3	Orphan Listings .....	15
4.3	Additional Environmental Record Sources .....	15
4.3.1	Review of Agency Files.....	15
4.4	Known or Suspect Contaminated Release Sites with Potential Vapor Migration .....	17
4.5	Review of State of California Division of Oil and Gas Records.....	18
4.6	Review of National Pipeline Mapping System Records .....	18
4.7	Historical Use Information on the Project Site and the Adjoining Properties .....	18
4.7.1	Review of Historical Aerial Photographs .....	18
4.7.2	Review of Historical Topographic Maps .....	19
4.7.3	Review of City Directory Listings .....	19
4.7.4	Review of Fire Insurance Maps.....	19
4.7.5	Summary of Historical Uses.....	19
4.7.6	Gaps in Historical Sources.....	23
5	Interviews .....	24
5.1	Interview with Owner .....	24
5.2	Interview with Project Site Manager/Occupant .....	24
5.3	Interviews with Local Government Officials.....	24
5.4	Interviews with Others.....	24



6	Site Reconnaissance.....	25
6.1	Methodology and Limiting Conditions.....	25
6.2	Current Use of the Project Site and Adjacent Properties .....	25
6.3	Past Use of the Project Site and Adjacent Properties.....	25
6.4	Current or Past Uses in the Surrounding Areas .....	25
6.5	Geologic, Hydrogeologic, Hydrologic and Topographic Conditions.....	26
6.6	General Description of Structures .....	26
6.7	Interior and Exterior Observations .....	26
6.7.1	Hazardous Substances and Petroleum Products in Connection with Identified Uses .....	26
6.7.2	Storage Tanks.....	27
6.7.3	Odors .....	27
6.7.4	Drums .....	27
6.7.5	Hazardous Substances and Petroleum Products Containers Not in Connection with Identified Uses .....	27
6.7.6	Unidentified Substance Containers .....	27
6.7.7	Indications of Polychlorinated Biphenyls (PCBs) .....	27
6.7.8	Other Conditions of Concern .....	28
7	Evaluation .....	29
7.1	Findings .....	29
7.2	Opinions .....	29
7.3	Conclusions .....	30
7.4	Recommendations .....	30
7.5	Deviations .....	31
8	References .....	32
9	Signatures of Environmental Professionals .....	33
10	Qualifications of Environmental Consultants .....	34

**Tables**

Table 1	Current Uses of Adjacent Properties.....	7
Table 2	EDR Listing Summary of Select Sites Within One-Eighth Mile of the Subject Site .....	14
Table 3	Historical Use of the Project Site.....	19

**Figures**

Figure 1	Vicinity Map
Figure 2	Project Site Map
Figure 3	Adjacent Land Use Map
Figures 4-6	Project Site Photographs

**Appendices**

Appendix A	Interview Documentation
Appendix B	Regulatory Records Documentation
Appendix C	Historical Research Documentation



# 1 Executive Summary

---

This report presents the findings of a Phase I Environmental Site Assessment (ESA) for the proposed Orange County Transportation Authority Transit Security & Operations Center (OCTA-TSOC) Lincoln Avenue project site located south of W Lincoln Avenue and west of S Manchester Avenue in Anaheim, California (Figure 1, Vicinity Map). The Phase I ESA was performed for STV Incorporated (STV) on behalf of OCTA by Rincon Consultants, Inc. (Rincon). STV, on behalf of OCTA, has requested this assessment and will use the information for the purposes of designing and environmentally clearing the redevelopment of the project site with a new Transit Security & Operations Center. The project site is currently developed with a single structure used for automotive repair by the following businesses: Sinox, California Japanese Auto Service, Hidalgo Auto Service, and Yency's Tires. The remainder of the project site is vacant land and a storage yard.

Rincon performed a reconnaissance of the project site on August 17, 2017. The purpose of the reconnaissance was to observe existing conditions and to obtain information indicating the presence of recognized environmental conditions in connection with the project site. Rincon observed sinks used for parts washing, aboveground hydraulic lifts, inground hydraulic lifts and other automotive repair parts. In addition, an aboveground storage tank (AST) was observed in an unoccupied unit. The following drums, hazardous materials, and petroleum products were also observed:

- The Sinox unit contains small quantities of paint.
- The California Japanese Auto Service unit contains spray cans of solvents and spray paints, as well as new automobile oil. Three 55-gallon drums (one marked waste oil, one marked used oil filters, and one unmarked drum) and one smaller drum on wheels, likely associated with oil changes, were observed. In addition, small unlabeled buckets of an oil-like substance were observed in the vicinity of the workbench.
- The Hidalgo Auto Service unit contains new automobile oil. Three 55-gallon drums were noted, one marked used oil filters, and two marked hazardous waste. In addition, buckets of brightly colored automobile fluids were observed.
- The northern unit of Yency's Tires contains two small drums of Safety Kleen solvent. Two 55-gallon drums were noted, however, due to debris on the floor around the drums, Rincon was unable to tell if they were labeled or verify the contents.

The project site is located in an area that is primarily composed of commercial and vacant land uses. Properties within about 500 feet of the project site include automotive repair facilities, vacant land, storage warehouses, Interstate 5 freeway and commercial properties.



Environmental Data Resources, Inc. (EDR) was contracted to provide a database search of public lists of sites that generate, store, treat or dispose of hazardous materials or sites for which a release or incident has occurred. The EDR search was conducted for the project site and included data from surrounding sites within a one-mile radius of the property. The project site was listed on the following databases:

<b>Site Name</b>	<b>Address</b>	<b>Database Reference</b>
Econo Lube N Tune #45	1512 W Lincoln Avenue	UST, FID, SWEEPS UST, HAZNET, EDR Historical Auto Station
A&W Transmission Service/Lincoln Automotive Limited	1514 W Lincoln Avenue	EDR Historical Auto Station, IND_SITE ORANGE, CHMIRS, HAZNET
Cal Best Transmission/California Japanese Auto Service/VICMA Motors	1516 W Lincoln Avenue	HAZNET, FINDS, EDR Historical Auto Station
Hidalgo Auto Service	1518 W Lincoln Avenue	FINDS, EDR Historical Auto Station
Japanese Engine Auto SVC Cal/Jones Auto Body & Paint Co.	1520 W Lincoln Avenue	EDR Historical Auto Station, RCRA-SQG, FINDS, ECHO, EMI

According to the EDR report, no releases were reported.

Six adjacent properties were listed on the EDR report. Three of those properties were reported to have experienced a hazardous material release. However, due to the lack of information regarding one of the releases, it is unknown if this property, located adjacent to the north at 1541 W Lincoln Avenue, has the potential to impact the project site. The other two releases would not impact the project site based on the closed case statuses, the soils only nature of the releases and/or the downgradient location of these properties. Historical sources reviewed as part of the Phase I ESA include aerial photographs and topographic maps. The photos and maps reviewed indicate that the project site was vacant land from 1896 to 1901, developed with a single structure in 1902, developed with a large warehouse structure, automotive repair and a water tank in 1922, developed with multiple structures in the northwest corner in 1935, developed with multiple structures on the western portion and an orchard on the eastern portion in 1938, and developed with a large warehouse building, oil house, dwellings and a tractor/farming equipment repair and painting building from 1940 to 1953 (with a gas tank depicted in the 1949 Sanborn map). By 1953, the orchard is no longer visible, and by 1963 it appears that the former orchard area was being used for automotive storage and the remainder of the project site was being used for plumbing supply storage and automotive repair. By 1981, the project site was developed with multiple structures and had been occupied by an electric supply company, automotive service centers, a salvage yard, and a scooter company. In 1986, the project site was used for automotive repair. In 1987, the current structure is visible in the center of the property, with several small structures in the northwest portion and an automotive storage yard in the eastern portion. The project site was developed in its current configuration consisting of a single structure in the center of the project site with the remainder of the project site being vacant land since at least 2005. By 2012, the eastern portion of the project site appears to have been used as a storage area.





Based on the findings of this Phase I ESA, it is our opinion that there is 1 Recognized Environmental Condition (REC) and 2 potential RECs in connection with the project site as follows

### **Recognized Environmental Conditions**

- Historical and existing project site land uses including a former gas tank and existing inground hydraulic lifts and parts washers, and previously identified TPH-impacted soil on the project site

### **Potential Recognized Environmental Conditions**

- Adjacent automotive repair facilities, former adjacent gasoline service stations and adjacent gas transmission and hazardous liquid pipeline
- Western adjacent railroad tracks

To evaluate the project site impact associated with the historical and current project site land uses, Rincon recommends conducting a soil matrix/soil vapor assessment on the vacant lot on the western portion of the project site (former industrial land uses), in the vicinity of the former gas tank, in the storage yard (previously used for automobile storage), adjacent to the parts washers inside the structures, and of the onsite soil piles. As of the date of this report, Rincon is in the process of completing a Phase II ESA at the project site to evaluate the abovementioned REC. The findings of the Phase II ESA will be documented in a separate Phase II ESA report.

To evaluate the project site impact associated with former and existing adjacent land uses, including western adjacent railroad tracks, as well as the location of gas transmission and hazardous liquid pipelines adjacent to the project site, Rincon recommends conducting a soil vapor/soil assessment. Soil vapor probes should be located along the perimeter of the project site and in the vicinity of impacted soil onsite. Soil samples should be collected along the western adjacent property line, closest to the adjacent railroad tracks. As of the date of this report, Rincon is in the process of completing a Phase II ESA at the project site to evaluate the abovementioned REC. The findings of the Phase II ESA will be documented in a separate Phase II ESA report.



## 2 Introduction

---

This report presents the findings of a Phase I ESA conducted for the proposed Orange County Transportation Authority Transit Security & Operations Center (OCTA-TSOC) Lincoln Avenue project site located south of W Lincoln Avenue and west of S Manchester Avenue in Anaheim, California (Figure 1, Vicinity Map). The Phase I ESA was performed by Rincon Consultants, Inc. (Rincon) for STV Incorporated (STV) and OCTA, in general conformance with ASTM E 1527-13, and our Subcontract for Professional Services (“agreement”) between STV and Rincon dated June 27, 2017. The following sections present our findings and provide our opinion as to the presence of recognized environmental conditions on the project site.

### 2.1 Purpose

STV and OCTA have requested this assessment and will use the information for the purposes of designing and environmentally clearing the proposed project on the project site. The purpose of this Phase I ESA was to determine if there are recognized environmental conditions on the project site, taking into account commonly and reasonably ascertainable information and to qualify for Landowner Liability Protections under the Brownfields Amendments to the Comprehensive Environmental Response, Compensation, and Liability Act (CERCLA).

A recognized environmental condition (REC) is defined pursuant to ASTM E 1527-13 as,

“the presence or likely presence of any hazardous substances or petroleum products in, on, or at a property: 1) due to any release to the environment; 2) under conditions indicative of a release to the environment; 3) under conditions that pose a material threat of a future release to the environment”.

A Controlled REC is defined pursuant to ASTM E 1527-13 as,

“a recognized environmental condition resulting from a past release of hazardous substances or petroleum products that has been addressed to the satisfaction of the applicable regulatory authority (for example, as evidenced by the issuance of a no further action letter or equivalent, or meeting risk-based criteria established by regulatory authority), with hazardous substances or petroleum products allowed to remain in place subject to the implementation of required controls (for example, property use restrictions, activity and use limitations, institutional controls, or engineering controls). A condition considered by the environmental professional to be a controlled recognized environmental condition shall be listed in the findings section of the Phase I Environmental Site Assessment report, and as a recognized environmental condition in the conclusions section of the Phase I Environmental Site Assessment report”.

A Historical REC is defined pursuant to ASTM E 1527-13 as,

“a past release of any hazardous substances or petroleum products that has occurred in connection with the property and has been addressed to the satisfaction of the applicable regulatory authority or meeting unrestricted use criteria established by regulatory authority, without subjecting the property to any required controls (for example, use restrictions, activity and use limitations, institutional controls, or engineering controls). Before calling the past



release a historical recognized environmental condition, the environmental professional must determine whether the past release is a recognized environmental condition at the time the Phase I Environmental Site Assessment is conducted (for example, if there has been a change in the regulatory criteria). If the EP [Environmental Professional] considers the past release to be a recognized environmental condition at the time the Phase I ESA is conducted, the condition shall be included in the conclusions section of the report as a recognized environmental condition”.

A *de minimis* condition is defined pursuant to ASTM E 1527-13 as,

“a condition that generally does not present a threat to human health or the environment and that generally would not be the subject of an enforcement action if brought to the attention of appropriate governmental agencies. Conditions determined to be *de minimis* conditions are not recognized environmental conditions nor controlled recognized environmental conditions”.

## 2.2 Scope of Services

The scope of services conducted during this study is outlined below:

- Performed a reconnaissance of the project site to identify obvious indicators of the existence of hazardous materials.
- Observed adjacent or nearby properties from public thoroughfares in an attempt to see if such properties are likely to use, store, generate, or dispose of hazardous materials.
- Obtained and reviewed an environmental records database search to obtain information about the potential for hazardous materials to exist at the project site or at properties located in the vicinity of the project site.
- Reviewed files for the project site and immediately adjacent properties as identified in the database report, as applicable.
- Reviewed the current U.S. Geological Survey (USGS) topographic map to obtain information about the project site and regional topography and uses of the project site and surrounding sites.
- Reviewed additional pertinent record sources (e.g., California Division of Oil and Gas records, online databases of hazardous substance release sites), as necessary, to identify the presence of RECs at the project site.
- Reviewed reasonably ascertainable historical resources (e.g., aerial photographs, topographic maps, fire insurance maps, city directories) to assess the historical land use of the project site and adjacent properties.
- Provided a user interview questionnaire to a representative of OCTA, the user of the Phase I ESA.
- Provided a property owner interview questionnaire to the property owner or a designated project site representative identified to Rincon by OCTA.
- Conducted interviews with other property representatives (e.g., key site manager, occupants), as applicable.



- Reviewed available OCTA-provided information (e.g., previous environmental reports, title documentation).

## 2.3 Significant Assumptions, Limitations, Deviations, Exceptions, Special Terms, and Conditions

This work is intended to adhere to good commercial, customary, and generally accepted environmental investigation practices for similar investigations conducted at this time and in this geographic area. No guarantee or warranties, expressed or implied are provided. The findings and opinions conveyed in this report are based on findings derived from a site reconnaissance, review of an environmental database report, specified regulatory records and historical sources, and comments made by interviewees. This report is not intended as a comprehensive site characterization and should not be construed as such. Standard data sources relied upon during the completion of Phase I ESAs may vary with regard to accuracy and completeness. Although Rincon believes the data sources are reasonably reliable, Rincon cannot and does not guarantee the authenticity or reliability of the data sources it has used. Additionally, pursuant to our contract, the data sources reviewed included only those that are practically reviewable without the need for extraordinary research.

Rincon has identified evidence that suggests that hazardous materials or petroleum products exist at the project site at levels that could require mitigation. Additional research, including surface or subsurface sampling and analysis, can reduce OCTA's risks, but no techniques commonly employed can eliminate these risks altogether.

In addition, pursuant to ASTM E 1527-13 practice, the Phase I ESA scope of services conducted by Rincon did not include any inquiries with respect to asbestos containing building materials, biological agents, cultural and historic resources, ecological resources, endangered species, health and safety, indoor air quality unrelated to release of hazardous substances or petroleum products into the environment, industrial hygiene, lead-based paint, lead in drinking water, mold, radon, regulatory compliance, wetlands, or high voltage power lines. Several of these out of scope items (including a Preliminary Geotechnical Evaluation and Hazardous Building Material Survey) have been conducted by Ninyo and Moore and LSA and are being submitted under separate cover.

## 2.4 User Reliance

OCTA has requested this assessment and will use the information for the purposes of redeveloping the project site. This Phase I ESA was prepared for use solely and exclusively by OCTA. No other use or disclosure is intended or authorized by Rincon. Also, this report is issued with the understanding that it is to be used only in its entirety. It is intended for use only by OCTA, and no other person or entity may rely upon the report without the express written consent of Rincon.

## 2.5 Site Description

### 2.5.1 Location

The project site is an irregularly-shaped 3-acre parcel located southeast of the intersection of W Lincoln Avenue and N Manchester Avenue in Anaheim, California (Figure 2, Site Map). The property is identified as Assessor's Parcel Number (APN) 250-111-03.



### 2.5.2 Project Site and Vicinity General Characteristics

The project site is currently developed with a single structure comprising 5 separate units used for automotive repair and storage. The remainder of the project site is vacant land, some of which is used for storage of debris and vehicles. In addition, sacks of unknown contents were observed in the storage area.

The project site is located in an area that is primarily composed of commercial and vacant land uses. Properties in the vicinity of the project site include automotive repair, vacant land, storage warehouses, Interstate 5 freeway and commercial properties. The current adjacent land uses are described in Table 1 and depicted on Figure 3, Adjacent Land Use Map.

**Table 1 Current Uses of Adjacent Properties**

<b>Area</b>	<b>Use</b>
Northern Properties	W Lincoln Avenue followed by vacant land and Interstate 5 (I-5 freeway)
Eastern Properties	Pest Options, Inc. and N Manchester Avenue followed by vacant land
Southern Properties	Import Auto Supply
Western Properties	Extra Space Storage followed by railroad tracks and commercial properties

### 2.5.3 Descriptions of Structures, Roads, Other Improvements on the Project Site

The project site is developed with a single one-story commercial/industrial structure, comprised of 5 separate units. Three of the units are currently occupied by automotive repair facilities, and the other two units are currently being used for storage of automobile parts by the onsite tenants.

Access to the project site is available from driveways on W Lincoln Avenue. Locked gates prevented access to the southern portion of the project site, currently used for storage of debris and vehicles. In addition, sacks of unknown contents were observed in the storage area.

### 2.5.4 Public Utilities

The following public utilities provide services to the project site:

- Anaheim Public Utilities Water Service provides water service.
- Anaheim Public Utilities provides electrical service.
- City of Anaheim Public Works Storm Drain & Sewer Maintenance Division provides sewer service.
- Southern California Gas Company provides natural gas service.
- Republic Services provides solid waste collection and disposal services.



### 3 User Provided Information

---

As described in ASTM E 1527-13 Section 6, a User Questionnaire as provided by ASTM Appendix X3 was provided to OCTA. The purpose of the User Questionnaire is for the User of the Phase I ESA to provide actual knowledge pertaining to the project site to help identify recognized environmental conditions. Bill Mock, Senior Real Property Agent with OCTA, completed the User Questionnaire as provided by ASTM Appendix X3. A copy of the completed questionnaire is included as Appendix A.

Based on our review of the completed questionnaire, the user did not review the following sources of information and is unaware of information regarding the following:

- Recorded land title records (or judicial records, where appropriate) that identify any environmental liens filed or recorded against the project site.
- Recorded land title records (or judicial records, where appropriate) that identify any activity and land use limitations (AULs), such as engineering controls, land use restrictions or institutional controls that are in place at the property and/or have been filed or recorded against the project site under federal, tribal, state or local law.
- Title Report that identifies information pertaining to environmental cleanup liens or AULs for the project site.

Based on our review of the completed questionnaire, the user identified information pertaining to the project site that may help identify recognized environmental conditions in connection with the project site. This information is summarized as follows:

- Specialized knowledge or experience related to the project site or nearby properties: the user indicated that previous Phase I and Phase II ESAs have been conducted at the project site. These reports are summarized below.
- Commonly known or reasonably ascertainable information about the project site that would help the environmental professional to identify conditions indicative of releases or threatened releases:
  - The user indicated the past uses of the project site include tractor repairing/painting, automotive repair, and a former “gas” tank as described in the previous Phase I ESAs conducted for the project site (summarized below).
  - The user indicated that chemicals present or once present on the project site include the following: halogenated solvents, waste sludge, oil, and gasoline from repair shops as described in the previous Phase I ESAs conducted for the project site (summarized below).
  - The user indicated that spills or other chemical releases that have taken place on the project site include the presence of TPH and lead- impacted soil from one to 10 feet below grade, mainly in the southern portion of the project site as described in the previous Phase I and II ESAs summarized below.
  - The user indicated that he is not aware of any environmental cleanups that have taken place at the project site.



- Obvious indicators that point to the presence or likely presence of releases at the project site:
  - The user indicated that TPH and lead- impacted soil from one to 10 feet below grade is present mainly in the southern portion of the project site as described in the previous Phase I and II ESAs summarized below.

Based on our review of the completed questionnaire, the user is unaware of information regarding the following:

- Pending, threatened, or past litigation relevant to hazardous substances or petroleum products, in, on, or from the project site.
- Pending, threatened, or past administrative proceedings relevant to hazardous substances or petroleum products in, on, or from the project site.
- Notice from any government entity regarding any possible violation of environmental laws or possible liability relating to hazardous substances or petroleum products.

Additionally, the user indicated that the purchase price being paid for the project site is to be determined and he is not aware of a reduction in value for the project site relative to any known environmental issues.

In addition, the following documents regarding the project site were provided by OCTA:

- *Phase I and II Environmental Site Assessment Report, Assessor Parcel Numbers 250-122-03, 250-122-04, 250-122-05, 250-122-06, 250-122-07, 250-111-01, and 250-111-02, City of Anaheim, Orange County, California* prepared by Leighton Consulting, Inc. and dated December 31, 2004 – Leighton Consulting, Inc. (Leighton) reviewed a 1993 subsurface investigation report conducted for the project site (by Leighton) during their 2004 Phase I ESA. The 1993 subsurface investigation was summarized by Leighton as follows:
  - Leighton advanced 14 hollow-stem auger borings within and adjacent to the former Econo Lube N' Tune #45 building and the existing automotive buildings on the project site. The results of the investigation showed polychlorinated biphenyls (PCBs) and halogenated volatile organic compounds (HVOCs) by EPA method 8010 and VOCs by EPA method 8240 were not detected, except for one soil sample collected inside the 1514 West Lincoln Avenue automotive shop, which contained 46 micrograms per kilogram ( $\mu\text{g}/\text{kg}$ ) trichloroethylene (TCE) at a depth of 5 feet below grade. Total recoverable petroleum hydrocarbons (TRPH) by EPA method 418.1 were detected in 44 of the 86 soil samples with concentrations ranging between 8 and 10,100 milligrams per kilogram ( $\text{mg}/\text{kg}$ ). The samples with TRPH concentrations above 1,000  $\text{mg}/\text{kg}$  were located at the southern end of the automobile repair shops facility. Four soil samples were detected with lead concentrations greater than ten times the Soluble Threshold Limit Concentration (STLC). These samples were then analyzed for the Waste Extraction Test (WET). One of these samples (collected from the 1516 West Lincoln Avenue auto shop) was detected with a concentration of 7.35 milligrams per liter ( $\text{mg}/\text{L}$ ), which is above the STLC of 5  $\text{mg}/\text{L}$  and is considered a hazardous waste under California Title 22 regulations.



In the 2004 report, Leighton also summarized a subsurface investigation that was conducted by Woodward Clyde in 1997. The 1997 subsurface investigation was summarized by Leighton as follows:

- Woodward Clyde advanced four direct-push borings, each to a depth of 10 feet, along the eastern edge of the automotive repair facility to assess the lateral extent of petroleum impacted soils previously documented by Leighton in 1993. Petroleum hydrocarbons were reportedly not detected in the 16 soil samples that were submitted for analysis as part of the Woodward Clyde investigation.

Based on their review and their 2004 Phase I ESA findings, Leighton recommended that a remedial investigation be conducted to assess the lateral extent of hydrocarbon and lead-impacted soil identified on the southern portion of the property. In addition, on December 17, 2004, Leighton advanced nine soil borings in the area of previously identified hydrocarbon and lead-impacted soil. Total petroleum hydrocarbons (TPH) were detected in 2 of the 36 samples analyzed, ranging from 2,200 milligrams per kilogram (mg/kg) to 2,400 mg/kg. Volatile organic compounds (VOCs) were not detected in any of the soil samples analyzed. This report identified the following concerns in connection with the project site:

- Possible presence of lead-based paint and asbestos-containing building materials in the onsite structure
- The presence of underground hydraulic lifts within the onsite structure
- Previously identified hydrocarbon and lead-impacted soil at numerous locations at 1512-1520 W Lincoln Avenue. The majority of the impacted soil was identified in the southern portion of the property at 1514 and 1516 W Lincoln Avenue to 10 feet below ground surface (bgs)
- Piles of unidentified debris in the northwest portion of the project site

Leighton recommended the following:

- Prior to demolition of the onsite structures, an asbestos and lead-paint survey should be completed. Based on the results of the survey, materials should be properly disposed.
  - Following demolition of the onsite structures, the area of impacted soil and the removal of the onsite hydraulic lifts should be mitigated in accordance with regulatory agency requirements.
  - The debris piles should be removed in accordance with regulatory guidelines.
- *Report of Phase I Environmental Site Assessment, OCTA Excess Land Property, 1510-1520 West Lincoln Avenue, Anaheim, California* prepared by AMEC Environment & Infrastructure, Inc. (AMEC) and dated February 22, 2012 – Based on their own assessment and review of the 2004 Phase I and II conducted by Leighton, AMEC identified the former uses of the project site as tractor repairing/painting, automotive repair, and a former “gas tank.” AMEC recommended the following:
    - Prepare a soil management plan that addresses issues associated with the impacted soils that will be encountered during future site excavation/ grading activities. Impacted soils will





require special handling and should be removed in accordance with local environmental health regulations and requirements.

- Remove the inground hydraulic lifts and impacted surrounding soil
- Additional investigation could be conducted on other portions of the project site to address onsite and adjacent historical uses, specifically focusing on the northern portion of the property, in the area of the former “gas tank,” tractor/automobile repair buildings and adjacent gasoline service station
- Conduct an asbestos and lead-based paint survey to identify the locations of asbestos-containing building materials and lead-based paint surfaces



## 4 Records Review

---

### 4.1 Physical Setting Sources

#### 4.1.1 Topography

The current USGS topographic map (Anaheim Quadrangle, 2012) indicates that the project site is situated at an elevation of about 135 feet above mean sea level with topography sloping down to the southwest.

#### 4.1.2 Geology and Hydrogeology

According to *Soil Contamination Assessment and Remediation Report, Import Auto Supply Facility, 101 N Manchester, Anaheim, California* prepared by Genesis Environmental Corporation and dated November 28, 1994, the following geologic information was provided:

- “The site is located on the Peninsular Range Geomorphic Province of the Los Angeles Basin. The province is composed of northwest-trending low lying hills and mesas with alluvium and associated deposits of Recent of Pleistocene Age. The site is bounded by the Puente Hills to the northeast, the Santa Ana Mountains to the east, and the San Joaquin Hills to the south.”

This property is located adjacent to the south of the project site.

#### 4.1.3 Site Geology

According to the 2004 Phase I & II ESA conducted for the project site, the project site is underlain by Holocene alluvial deposits consisting of unconsolidated to poorly consolidated, laterally discontinuous sand and gravel layers with intermittent silt and clay-rich layers.

#### 4.1.4 Regional Groundwater Occurrence and Quality

According to the 2012 Phase I ESA, groundwater is encountered approximately 140 feet bgs. In addition, according to the 2004 Phase I ESA, groundwater flow direction beneath the project site is toward the south-southwest.

### 4.2 Standard Environmental Record Sources

EDR was contracted to provide a database search of public lists of sites that generate, store, treat or dispose of hazardous materials or sites for which a release or incident has occurred. The EDR search was conducted for the project site and included data from surrounding sites within a one-mile radius of the project site. A copy of the EDR report, which specifies the ASTM search distance for each public list, is included as Appendix B. As shown on the attached EDR report, federal, state and county lists were reviewed as part of the research effort. Please refer to Appendix B for a complete listing of sites reported by EDR and a description of the databases reviewed.

The Map Findings Summary, included in the EDR report, provides a summary of the databases searched, the number of reported facilities within the search radii (which is different for each



database searched), and whether the facility is located onsite or adjacent to the project site. The following information is based on our review of the Map Findings Summary and the information contained in the EDR report.

#### 4.2.1 Project site

The project site was listed on the following databases:

Site Name	Address	Database Reference
Econo Lube N Tune #45	1512 W Lincoln Avenue	UST, FID, SWEEPS UST, HAZNET, EDR Historical Auto Station
A&W Transmission Service/ Lincoln Automotive Limited	1514 W Lincoln Avenue	EDR Historical Auto Station, IND_SITE ORANGE, CHMIRS, HAZNET
Cal Best Transmission/ California Japanese Auto Service/ VICMA Motors	1516 W Lincoln Avenue	HAZNET, FINDS, EDR Historical Auto Station
Hidalgo Auto Service	1518 W Lincoln Avenue	FINDS, EDR Historical Auto Station
Japanese Engine Auto SVC Cal/ Jones Auto Body & Paint Co.	1520 W Lincoln Avenue	EDR Historical Auto Station, RCRA-SQG, FINDS, ECHO, EMI

Regulatory agency files reviewed for the project site are discussed in the Additional Environmental Record Sources section of this report.

#### 4.2.2 Offsite Properties

Offsite properties listed by EDR fall under two general categories of databases: those reporting unauthorized releases of hazardous substances (e.g., LUST, National Priority List [a.k.a. Superfund sites], and corrective action facilities), and databases of businesses permitted to use hazardous materials or generate hazardous wastes, for which an unauthorized release has not been reported to a regulatory agency.

Rincon reviewed the EDR Radius Map and select detailed listings to evaluate their potential to impact the project site, based on the following factors:

- Reported distance of the facility from the project site
- The nature of the database on which the facility is listed, and/or whether the facility was listed on a database reporting unauthorized releases of hazardous materials, petroleum products, or hazardous wastes
- Reported case type (e.g., soil only, failed UST test only)
- Reported substance released (e.g., chlorinated solvents, gasoline, metals)
- Reported regulatory agency status (e.g., case closed, “no further action”)
- Location of the facility with respect to the reported groundwater flow direction (discussed in the Geology and Hydrogeology section of this report)



Facilities/properties that were interpreted by Rincon to be of potential environmental concern to the project site, based on one or more of the factors listed above, are summarized in Table 2. In accordance with ASTM, contamination migration pathways in soil, groundwater, and soil vapor were considered in our analysis of offsite properties of potential environmental concern.

**Table 2 EDR Listing Summary of Select Sites Within One-Eighth Mile of the Project Site**

Site Name	EDR Site ID	Site Address	Distance from Project Site (miles)	Database Reference
<b>Project Site</b>				
Econo Lube N Tune #45	A5, A7, A11, A15	1512 W Lincoln Avenue	Project Site	UST, FID, SWEEPS UST, HAZNET, EDR Historical Auto Station
A&W Transmission Service/ Lincoln Automotive Limited	A4, A9, A17	1514 W Lincoln Avenue	Project Site	EDR Historical Auto Station, IND_SITE ORANGE, CHMIRS, HAZNET
Cal Best Transmission/ California Japanese Auto Service/ VICMA Motors	A1, A3, A10, A14,	1516 W Lincoln Avenue	Project Site	HAZNET, FINDS, EDR Historical Auto Station
Hidalgo Auto Service	A12-A13	1518 W Lincoln Avenue	Project Site	FINDS, EDR Historical Auto Station
Japanese Engine Auto SVC Cal/Jones Auto Body & Paint Co.	A2, A6, A8	1520 W Lincoln Avenue	Project Site	EDR Historical Auto Station, RCRA-SQG, FINDS, ECHO, EMI
<b>Adjacent Properties</b>				
AAMCO Transmissions/ Pontius Corporation	A16, B22	1541 W Lincoln Avenue	Adjacent Property – North	IND_SITE ORANGE, EDR Historical Auto Station
Muller Muffler Shop	B23	1455 W Lincoln Avenue	Adjacent Property – North	EDR Historical Auto Station
Star Auto Smog	B18	1568 W Lincoln Avenue, Unit B	Adjacent Property – West	EDR Historical Auto Station
Import Auto Facility/ Import Auto Supply*	C21, C24, C26	101 /110 N Manchester Avenue	Adjacent Property – South	IND_SITE ORANGE, LUST, HIST CORTESE, NPDES



Site Name	EDR Site ID	Site Address	Distance from Project Site (miles)	Database Reference
Ron Browns Auto Center	B35-B37	1557 W Lincoln Avenue	Adjacent Property – Northwest	UST, SWEEPS UST, FID, EDR Historical Auto Station
<b>Upgradient or Nearby Release Sites</b>				
Jesse Garcia/Garcia Site/Dornons Brake & Gear House, Inc.	F56-57	275 N Manchester Avenue	Adjacent Property – Northwest	UST, <b>LUST</b> , HIST CORTESE, EDR Historical Auto Station
*Note: Import Auto Supply was listed at 101 and 110 N Manchester Avenue by EDR. However, based on the site reconnaissance, and the assessor tax parcel map the correct address is 101 N Manchester Avenue.				

Regulatory agency information reviewed for the listings in the table above are summarized in the Additional Environmental Record Sources section of this report.

#### 4.2.3 Orphan Listings

EDR reported 1 orphan or unmapped site listing, which EDR is unable to plot due to insufficient address information. Based on Rincon’s review of the limited address information or site descriptions for the orphan listing, the listing is not expected to impact the project site.

### 4.3 Additional Environmental Record Sources

#### 4.3.1 Review of Agency Files

As a follow-up to the database search, Rincon reviewed regulatory information for facilities within the specified search radii that were interpreted to have the potential to impact the project site, based on one or more factors previously discussed (e.g., distance, open case status, upgradient location, soil vapor migration).

The following is a summary of our review of regulatory information obtained from review of online sources (e.g., SWRCB GeoTracker database, DTSC EnviroStor database) and/or files requested from the applicable regulatory agency, as described below.

#### Project site

The project site was listed in the following databases searched by EDR:

- **Econo Lube N Tune #45 at 1512 W Lincoln Avenue:** This facility was listed on the UST, FID, SWEEPS UST, HAZNET, and EDR Historical Auto Stations databases. According to the EDR report, one UST containing waste oil was located at this facility. In addition, 0.208 tons of unspecified organic mixture was disposed in 1993, 0.2293 tons of unspecified organic liquid mixture was disposed in 1994, 0.688 tons of aqueous solution, 0.0166 tons of unspecified solvent mixture, and 0.3544 tons of unspecified organic liquid mixture were disposed in 1995, and 1.2091 tons of



unspecified organic liquid mixture was disposed in 1996. EDR also indicated that Shafik and Rudy, Inc., an automotive repair shop, also occupied this portion of the project site from 1987 to 1991. No releases were reported.

- **A&W Transmission Service/Lincoln Automotive Limited at 1514 W Lincoln Avenue:** This facility was listed on the EDR Historical Auto Station, IND\_SITE ORANGE, CHMIRS, and HAZNET databases. According to the EDR report, this portion of the project site was occupied by A&W Transmission Service from 1988 to 1990, Mary's Gas & Auto Repair from 1993 to 1994, and Sinox Auto Service from 1997 to 2010. In addition, in 2011, 4-5 gallons of sewage were reported to have been released into the storm drain, originating from an overflowing manhole. A case relating to the release of waste oil was reported to have been closed in March 1990. According to the HAZNET database, 276 tons of contaminated soil from a cleanup were disposed in 1994. No additional details of the cleanup were provided.
- **Cal Best Transmission/California Japanese Auto Service/VICMA Motors at 1516 W Lincoln Avenue:** This property was listed on the HAZNET, FINDS and EDR Historical Auto Stations databases. According to the EDR report, 0.2919 tons of oil-containing waste were disposed in 1997, 1.5012 tons of oil-containing waste were disposed in 1998, 0.8965 tons of oil-containing waste were disposed in 1999, 1.14 tons of oil-containing waste were disposed in 2000, 0.62 tons of oil-containing waste were disposed in 2001, 0.62 tons of oil-containing waste were disposed in 2002, and 0.62 tons of oil-containing waste were disposed in 2003. The EDR report also indicated that VICMA Motors occupied the project site from 1986 to 1988, and Cal Best Transmission Company occupied the project site from 1996 to 2003. No releases were reported.
- **Hidalgo Auto Service at 1518 W Lincoln Avenue:** This facility was listed on the FINDS and EDR Historical Auto Station database. According to the EDR report, the project site was occupied by G&B Auto Glass Inc. from 1986 to 1988, and Hidalgo Auto Service from 2001 to 2014. No releases were reported.
- **Japanese Engine Auto SVC Cal/Jones Auto Body & Paint Co. at 1520 W Lincoln Avenue:** This facility was listed on the EDR Historical Auto Station, RCRA-SQG, FINDS, ECHO, and EMI databases. According to the EDR report, this portion of the project site was occupied by Magic Computer Auto Repair from 1993 to 1998, and Japanese Engine Auto SVC CA from 1996 to 2012. No releases were reported.

## Adjacent Properties

The following adjacent properties were listed in databases searched by EDR:

- **AAMCO Transmissions/Pontius Corporation at 1541 W Lincoln Avenue:** This facility was formerly located adjacent to the north of the western portion of the project site, across W Lincoln Avenue, and was listed in the IND\_SITE ORANGE and EDR Historical Auto Stations databases. According to the **EDR** report, Pontius Corporation occupied the property from 1991 to 1994. In addition, two releases of waste oil were reported. The two cases were closed in March 1994 and May 1996. No additional information regarding the releases were available. Based on the unknown extent of contamination, it is unknown if the release associated with this adjacent property is impacting the project site.
- **Muller Muffler Shop at 1455 W Lincoln Avenue:** This facility was formerly located adjacent to the north of the eastern portion of the project site, across W Lincoln Avenue, and was listed on the EDR Historical **Auto** Stations database. According to the EDR report, Muller Muffler Service (United Muffler Shop) occupied the property from 1969 to 1978. No releases were reported.



- **Star Auto Smog at 1568 W Lincoln Avenue, Unit B:** This facility was formerly located adjacent to the west of the project site, across the railroad tracks, and is listed on the EDR Historical Auto Stations database. According to the EDR report, Star Auto Smog occupied the property in 2013 and 2014. No releases were reported.
- **Import Auto Facility/Import Auto Supply at 101 and 110 N Manchester Avenue:** This property is located adjacent to the south of the project site and is listed on the IND\_SITE ORANGE, LUST, HIST CORTESE, and NPDES databases. Import Auto Supply was listed at 101 and 110 N Manchester Avenue by EDR. However, based on the site reconnaissance and the assessor tax parcel map, the correct address appears to be 101 N Manchester Avenue. According to the EDR report and the GeoTracker database, a release of diesel impacted soil at this adjacent property in October 1994. The release was discovered during the removal of two USTs. Excavation and verification sampling was conducted and the impacted soil was removed and disposed offsite at an accepting facility. The soil with low levels (100 milligrams per kilogram [mg/kg] or less) of total petroleum hydrocarbons as diesel (TPHd) was used as backfill. No further action was recommended by the City of Anaheim. The case was closed in July 1995 by the City of Anaheim. The former USTs were located approximately 30 to 40 feet south of the project site boundary.
- **Ron Browns Auto Center at 1557 W Lincoln Avenue:** This was formerly located adjacent to the northwest of the project site, across W Lincoln Avenue, and was listed on the UST, SWEEPS UST, FID, and EDR Historical Auto Stations databases. According to the EDR report, one 550-gallon UST containing motor vehicle fuel was located on the property. In addition, the property was occupied by Westland Fiat from 1986 to 1987 and One Stop Sales Service/Herrera Automotive from 1988 to 1994. No releases are reported.

#### Upgradient or Nearby Release Sites

None of the upgradient listed sites are release sites. One nearby release site was identified in databases searched by EDR:

- **Jesse Garcia/Garcia Site/Dornons Brake & Gear House, Inc. at 275 N Manchester Avenue:** This facility was formerly located about 350 feet to the northeast of the project site, across W Lincoln Avenue, and was listed on the UST, LUST, HIST CORTESE, and EDR Historical Auto Stations databases. According to the EDR report, a release of waste/ motor/ lubricating/ hydraulic oil impacted soil at this nearby property in June 1990. The case was closed in August **1990**. Based on the soil only nature of the release, the closed case status, and the distance from the project site, this nearby property is not expected to impact the project site.

## 4.4 Known or Suspect Contaminated Release Sites with Potential Vapor Migration

The EDR report was reviewed to identify nearby known or suspect contaminated sites that have the potential for contaminated vapor originating from the nearby site to be migrating beneath the project site. Based on the ASTM E 2600-15, *Standard Guide for Vapor Encroachment Screening on Property Involved in Real Estate Transactions*, the following minimum search distances were initially used to determine if contaminated soil vapors from a nearby known or suspect contaminated site have the potential to be migrating beneath the project site:

- 1/10 mile (528 feet) for petroleum hydrocarbons
- 1/3 mile (1,760 feet) for other contaminants of concern (COCs)



If upgradient known or suspect contaminated sites are located within the above referenced distances from the project site, online resources are reviewed to determine the extent of the contaminated plume at those sites. The following describes search distances for contaminated plumes of petroleum hydrocarbons and other COCs.

### **Petroleum Hydrocarbons**

Based on our review of the previous environmental reports conducted for the project site, TPH-impacted soil is located on the project site in various locations. In addition, based on our review of the EDR report, soil with low levels of TPHd was used as backfill for the southern adjacent property, at 101 N Manchester Avenue. Based on the levels of TPH onsite and the presence of TPH-impacted soil used as backfill at an adjacent site, there is a potential for TPH-impacted soil vapor to be present beneath the project site.

### **Other COCs**

Based on our review of the EDR report, there are no adjacent or upgradient known or suspect contaminated soil or groundwater plumes (impacted with COCs other than TPH) located within 100 feet of the project site.

## **4.5 Review of State of California Division of Oil and Gas Records**

A review of the Department of Conservation, Division of Oil, Gas & Geothermal Resources Online Mapping System indicates that no oil or gas wells are located on the project site or adjacent properties. One plugged oil and gas production well is located approximately 0.25 mile north of the project site.

## **4.6 Review of National Pipeline Mapping System Records**

In addition, a review of the National Pipeline Mapping System (NPMS) online Public Map Viewer<sup>1</sup> indicates that a hazardous liquid pipeline is located adjacent to the north of the project site, along W Lincoln Avenue, and a gas transmission pipeline is located adjacent to the west of the project site.

## **4.7 Historical Use Information on the Project Site and the Adjoining Properties**

The historical records review completed for this Phase I ESA includes aerial photographs, topographic maps, fire insurance maps and city directories as detailed in the following sections. Copies of the historical resources reviewed are included in Appendix C. Table 3 provides a summary of the historical use information available for the project site.

### **4.7.1 Review of Historical Aerial Photographs**

Aerial photographs from EDR's aerial photograph collection were obtained and reviewed. In addition, a current aerial from Google Earth was also reviewed.

---

<sup>1</sup> <https://www.npms.phmsa.dot.gov/PublicViewer/>





#### 4.7.2 Review of Historical Topographic Maps

Historical topographic maps from EDR’s map collection were obtained and reviewed.

#### 4.7.3 Review of City Directory Listings

EDR was contracted to provide copies of city directory listings for the project site.

#### 4.7.4 Review of Fire Insurance Maps

EDR was contracted to provide copies of fire insurance maps (i.e. Sanborns) for the project site.

#### 4.7.5 Summary of Historical Uses

### Project Site

Based on our review of the documents listed above and summarized in Table 3 below, it appears that the project site was vacant land from 1896 to 1901, developed with a single structure in 1902, developed with a large warehouse structure, automotive repair and a water tank in 1922, developed with multiple structures in the northwest corner in 1935, developed with multiple structures on the western portion and an orchard on the eastern portion in 1938, and developed with a large warehouse building, oil house, dwellings and a tractor/farming equipment repair and painting building from 1940 to 1953 (with a gas tank depicted in the 1949 Sanborn map). By 1953, the orchard is no longer visible, and by 1963 it appears that the former orchard area was being used for automotive storage and the remainder of the project site was being used for plumbing supply storage and automotive repair. By 1981, the project site was developed with multiple structures and had been occupied by an electric supply company, automotive service centers, a salvage yard, and a scooter company. In 1986, the project site was used for automotive repair. In 1987, the current structure is visible in the center of the project site, with several small structures in the northwest portion and an automotive storage yard in the eastern portion. The project site was developed in its current configuration consisting of a single structure in the center of the project site with the remainder of the project site being vacant land since at least 2005. By 2012, the eastern portion of the project site appears to have been used as a storage area.

**Table 3 Historical Use of the Project Site**

<b>Year</b>	<b>Use</b>	<b>Source</b>
<b>Project Site (1510-1520 W Lincoln Avenue)</b>		
1896	Vacant land, no structures depicted.	Topographic Map (TM)
1898	Similar to 1896 TM.	TM
1901	Similar to 1898 TM.	TM
1902	Single structure on southeast portion.	TM
1922	The western portion of the project site is developed with a large structure occupied by Anaheim Co-Operative Association (orange packing), an automotive repair building and a water tank on the western portion of the project site. The central and eastern portions are not depicted on the Sanborn Map.	Sanborn Map (SM)



Year	Use	Source
1935	Structures on the northwest corner.	TM
1938	Developed with multiple structures on the western portion and an orchard on the eastern portion.	Aerial Photograph (AP)
1940	The western portion of the project site is occupied by the Anaheim Co-Operative Association building (now larger), an oil house building, and a larger tractor and farming equipment repair and painting structure. In addition, the project site is also developed with dwellings. The central and eastern portions are not depicted on the Sanborn Map.	SM
1941	Residential (1516 W Lincoln Ave)	CD
1942	Similar to 1935 TM.	TM
1949	Similar to 1940 SM, with the exception that a gas tank is now located near the center of the western portion of the project site. The central and eastern portions are not depicted on the Sanborn Map.	SM
1949	Similar to 1942 TM.	TM
1950	Similar to 1949 TM.	TM
1953	Developed with a single large warehouse structure on the northwest portion and several small structures; the orchard on the eastern portion is no longer visible.	AP
1955	Orange County Tractor Co. (1520 W Lincoln Ave)	CD
1963	The large structure is identified as being used for plumbing supplies and a parts warehouse. The property is still developed with another building used for automotive repair. The central and eastern portions are not depicted on the Sanborn Map.	SM
1963	Similar to 1953 AP, with the exception that the former orchard area now appears to be used for automotive storage.	AP
1965	The project site is shaded, indicating an urban area.	TM
1966	Arlo Auto Supply & Electric Co, Automotive Service Center, Scooterville (1520 W Lincoln Ave)	CD
1970	Birchhoff & Lamb Surplus & Salvage (1520 W Lincoln Ave)	CD
1972	The project site is shaded, indicating an urban area.	TM
1972	Similar to 1963 AP.	AP
1975	Vespa Scooterville (1520 W Lincoln Ave)	CD
1977	Similar to 1972 AP.	AP
1981	Developed with multiple structures.	TM



OCTA – TSOE, Lincoln Avenue Site, Anaheim, California  
**Phase I Environmental Site Assessment**

<b>Year</b>	<b>Use</b>	<b>Source</b>
1986	Anaheim (1512 W Lincoln Ave); National Auto Glass Co. of Anaheim (1516 W Lincoln Ave); Jones Auto Body & Paint Co. (1520 W Lincoln Ave)	CD
1987	Similar to 1977 AP, with the exception that the large warehouse structure on the northwest portion is now two smaller structures. The existing structure is now visible in the center of the property and the southeastern corner appears to be used for automotive storage.	AP
1990	Similar to 1987 AP.	AP
1991	Anaheim (1512 W Lincoln Ave); Jones Auto Body & Paint Co. (1520 W Lincoln Ave)	CD
1994	Similar to 1990 AP.	AP
1995	Econo Lube N Tune (1512 W Lincoln Ave); Cal Best Transmission (1516 W Lincoln Ave); Exhaust Tech (1518 W Lincoln Ave); Magic Computerized Auto Repair (1520 W Lincoln Ave)	CD
2005	The existing structure is depicted in the center of the project site. The remainder of the project site is an asphalt-paved parking area and vacant land, its current configuration.	AP
2005	Sinox Auto Service (1514 W Lincoln Ave); California Japanese Auto Service (1516 W Lincoln Ave); Hidalgo Auto Service (1518 W Lincoln Ave); Japanese Engine Auto Service, Hernandez Tires (1520 W Lincoln Ave)	CD
2009	Similar to 2005 AP.	AP
2010	Similar to 2009 AP.	AP
2010	Sinox Auto Service (1514 W Lincoln Ave); California Japanese Auto Service (1516 W Lincoln Ave); Hidalgo Auto Service (1518 W Lincoln Ave); Lenchos Tires, Japanese Engine Auto Service (1520 W Lincoln Ave)	CD
2012	Similar to 2010 AP, with the exception that the eastern portion of the project site appears to be used as a storage area.	AP
2014	California Japanese Auto Service (1516 W Lincoln Ave); Hidalgo Auto Service (1518 W Lincoln Ave); Yency's Tires (1520 W Lincoln Ave)	CD
2016	Similar to 2012 AP.	AP – Google Earth



### **Northern Adjacent Property**

Based on our review of the documents listed above, it appears that the northern adjacent property was developed with W Lincoln Avenue since at least 1896. In addition to W Lincoln Avenue, the northern adjacent property was developed with two structures from 1896 to 1935, multiple structures and an orchard in 1938, multiple structures in 1942, a single structure from 1949 to 1950, and multiple structures from 1953 to 1994. In 2005, W Lincoln Avenue is redirected farther to the south and now completely borders the northern boundary of the project site, its current configuration. In addition, Interstate 5 has been located to the north of the project site since at least 1938.

Based on our review of fire insurance maps, the northern property was developed with a dwelling and county road in 1922, and developed with dwellings, a gas & oil building, and a diesel shed in 1940. By 1949, the diesel shed is no longer visible, and by 1963, an additional store was located on the property.

### **Eastern Adjacent Property (135 N Manchester Avenue)**

Based on our review of the documents listed above, it appears that the eastern adjacent property was vacant land from 1896 to 1935, developed with an orchard followed by a road from 1938 to 1942, vacant land followed by a road from 1949 to 1963, developed with a single structure and two smaller structures/sheds from 1972 to 1987, developed with a single structure and 1 smaller structure/shed from 1990 to 2009, and developed with a single structure and 2 smaller structures/sheds, its current configuration, in 2010.

City directories indicate that the eastern adjacent property was occupied by the following:

- 1966 to 1970 – Schorr P&M Scrap Metal/Industrial Supplies
- 1975 to 1995 – Sotos Industrial Supply
- 2005 to 2014 – Pest Options Inc., Alate Pest Control

According to EDR, Fire insurance map coverage was not available for the eastern adjacent property.

### **Southeastern Adjacent Property (101 N Manchester Avenue)**

Based on our review of the documents listed above, it appears that the southeastern adjacent properties were developed with two structures from 1896 to 1902, vacant land followed by a road in 1935, an orchard followed by a road and single structure in 1938, vacant land followed by a road from 1942 to 1950, and developed with multiple structures and a road, its current configuration, since 1953. In addition, it appears that the southeastern adjacent property was used for automotive storage since at least 1972.

City directories indicate that the southeastern adjacent property was occupied by the following:

- 1950 – Manchester Feed & Milling Co.
- 1955 – Sun Glo Heating Co.
- 1961 – Orange County Tractor
- 1966 to 1995 – Import Auto Supply/Salvage

According to EDR, fire insurance map coverage was not available for the southeastern adjacent property.



### **Southern and Western Adjacent Property (155 S Adams Street)**

Based on our review of the documents listed above, it appears that the southern and western adjacent property was developed with a railroad since at least 1896. The railroad was followed by vacant land from 1896 to 1898, a single structure from 1901 to 1902, two structures in 1935, an orchard and multiple structures in 1938, multiple commercial structures from 1963 to 1994, and multiple commercial structures in its current configuration in 2005. Between 1963 and 1977, the land between the project site and railroad tracks was used for automotive storage, and by 1987, it was developed with multiple rectangular structures (the Extra Space Storage structures), its current configuration.

City directory listings for the western adjacent property were not provided by EDR.

According to EDR, fire insurance map coverage was not available for the southeastern adjacent property.

#### 4.7.6 Gaps in Historical Sources

Several gaps of greater than five years were identified in the historical records reviewed, from 1901 to 1922, from 1922 to 1935, from 1942 to 1949, from 1955 to 1963, and from 1995 to 2005. These gaps are considered insignificant because the project site use appears to be similar prior to and following the gaps.



## 5 Interviews

---

Rincon Consultants performed interviews regarding the project site and surrounding areas. The purpose of the interviews was to discuss current and historical conditions and to obtain information indicating the presence of recognized environmental conditions in connection with the project site.

### 5.1 Interview with Owner

An interview questionnaire was provided to the owner of the project site (OCTA) prior to the site reconnaissance. Based on our review of the questionnaire, OCTA is the current owner of the project site and they obtained ownership on January 15, 2004. The previous owner was the State of California Department of Transportation. In addition, several previous Phase I and Phase II ESA reports conducted at the project site were provided by OCTA. Summaries of the previous assessment reports are in the User Provided Information section of this report.

### 5.2 Interview with Project Site Manager/Occupant

Alicia Abner, the tenant/operator of 1514, 1516 and 1520 W Lincoln Avenue was interviewed during August 17, 2017 site reconnaissance. Information obtained from Ms. Abner is noted in the Site Reconnaissance section below.

### 5.3 Interviews with Local Government Officials

A records request was submitted via fax to the Orange County Health Care Agency (OCHCA) for the project site and adjacent properties of concern. A follow-up call was placed to OCHCA on October 4, 2017. According to OCHCA, records are available for review for 1514 and 1541 W Lincoln Avenue. OCHCA indicated that waste oil tanks were located on these properties, but that both cases are closed. No additional information was available.

### 5.4 Interviews with Others

ASTM 1527 indicates that “in the case of inquiries conducted at abandoned properties where there is evidence of potential unauthorized uses of the abandoned property or evidence of uncontrolled access to the abandoned property, interviews with one or more owners or occupants of neighboring or nearby properties shall be conducted.” Because the project site is not an abandoned property, Rincon did not attempt to interview neighboring property owners or other nearby property owners as part of this Phase I ESA.



## 6 Site Reconnaissance

---

Rincon Consultants performed a reconnaissance of the project site on August 17, 2017, accompanied by Alicia Abner, tenant/site manager of the automotive repair businesses located at 1514, 1516, and 1520 W Lincoln Avenue. The purpose of the reconnaissance was to observe existing project site conditions and to obtain information indicating the presence of recognized environmental conditions in connection with the project site.

### 6.1 Methodology and Limiting Conditions

The site reconnaissance was conducted by:

1. Observing the project site from public thoroughfares,
2. Observing the adjacent properties from public thoroughfares,
3. Observing the interior of the onsite structures,
4. Observing the exterior of the structures,
5. Backtracking to correlate exterior features with interior features, as necessary, and
6. Observing the project site from driveways, paved roads, and walking paths.

Because of the large size of the project site, several east-west or north-south walking transects were completed across the project site. In addition, we were unable to access the southern storage area due to locked gates. However, we were able to observe the storage area from the gates.

### 6.2 Current Use of the Project Site and Adjacent Properties

The project site is currently occupied by vacant land and auto repair facilities. Adjacent businesses/properties are primarily commercial uses.

### 6.3 Past Use of the Project Site and Adjacent Properties

Based on our site reconnaissance, past uses at the project site and adjacent properties are not readily apparent.

### 6.4 Current or Past Uses in the Surrounding Areas

The project site is surrounded by commercial land uses as detailed in the Project Site Description section of this report. Past uses of the surrounding area are not readily apparent based on the site reconnaissance.



## 6.5 Geologic, Hydrogeologic, Hydrologic and Topographic Conditions

Geologic, hydrogeologic, hydrologic, and topographic information are as previously stated in the Physical Settings Section of this report.

## 6.6 General Description of Structures

There is one onsite structure that is separated into five units:

- **Sinox – 1514 W Lincoln Avenue:** Ms. Abner indicated this unit has been unoccupied since at least 2009. The unit has an auto repair area, an office, a bathroom, and a sink. The unit is being utilized for storage by California Japanese Auto Service, and currently has 9 automobiles and various other automobile repair parts throughout the project site. One above ground lift is present.
- **California Japanese Auto Service – 1516 W Lincoln Avenue:** The unit is being used for automobile repair. The unit has an auto repair area, an office, restroom and wash sink, and two parts cleaning sinks. There are four above ground lifts and what appear to be at least three below-ground hydraulic lifts. Although these hydraulic lifts are no longer in use, the underground features have not been removed.
- **Hidalgo Auto Service – 1518 W Lincoln Avenue:** The unit is used for automobile repair. The unit has an auto repair area, an office, restroom and wash sink, and a parts washing sink. There are four above ground hoists.
- **Yency's Tires – 1520 W Lincoln Avenue:** This unit is used as a tire repair shop. The unit has an auto repair area, an office and a restroom and wash sink. One in-ground hydraulic lift was noted. Although this lift is no longer in use, the underground features have not been removed.
- **Unoccupied Unit** – This unit is currently used for tire storage and storage of engine and automobile parts by the other onsite tenants.

## 6.7 Interior and Exterior Observations

### 6.7.1 Hazardous Substances and Petroleum Products in Connection with Identified Uses

Small quantities of various hazardous substances and petroleum products observed during the site reconnaissance are as follows:

- The Sinox unit contains small quantities of paint.
- The California Japanese Auto Service unit contains spray cans of solvents and spray paints, as well as containers of new automobile oil.
- The Hidalgo Auto Service unit has containers of new automobile oil.
- The Yency's Tires unit contains two small drums of Safety Kleen solvent. Additional drums observed at the project site are described below.





- In addition, numerous containers, buckets, automotive lubricants and small gasoline containers were located in the units at the project site.

### 6.7.2 Storage Tanks

During the site reconnaissance, Rincon observed an above ground storage tank in the former Sinox unit (which is currently used for storage). The contents of the tank are unknown. The 2012 Phase I ESA prepared by AMEC indicates the tank is approximately 500-gallons in size. No other above-ground or below-ground tanks were reported by the tenant/ site manager or observed during the site reconnaissance. Rincon did not observe indications of releases from the tank on the project site.

### 6.7.3 Odors

During the site reconnaissance, Rincon did not identify any strong, pungent, or noxious odors.

### 6.7.4 Drums

During the site reconnaissance, we observed the following drums:

- **California Japanese Auto Service – 1516 W Lincoln Avenue:** Three 55-gallon drums were noted, one marked waste oil, one marked used oil filters, and one unmarked drum. There was also a smaller drum on wheels, likely associated with oil changes.
- **Hidalgo Auto Service – 1518 W Lincoln Avenue:** Three 55-gallon drums were noted, one marked used oil filters, and two marked hazardous waste.
- **Yency's Tires – 1520 W Lincoln Avenue:** Two 25 gallon drums were noted marked Safety Kleen solvent. Two 55-gallon drums were noted, however, because of debris on the floor, we could not access them to determine the contents.

### 6.7.5 Hazardous Substances and Petroleum Products Containers Not in Connection with Identified Uses

Hazardous substances or petroleum products not in connection with identified uses were not observed at the project site.

### 6.7.6 Unidentified Substance Containers

Unidentified substance containers or unidentified containers that might contain hazardous substances were observed during the site reconnaissance as follows:

- The California Japanese Auto Service unit contains small unlabeled buckets of an oily substance in the vicinity of the workbench with the drainage catch.
- The Hidalgo auto repair unit had some pans and buckets of brightly colored automobile fluids.

Rincon did not observe indications of releases from the unidentified containers identified above.

### 6.7.7 Indications of Polychlorinated Biphenyls (PCBs)

During the site reconnaissance, Rincon observed a pad-mounted transformer in the central parking lot of the project site. In addition, a pad mounted transformer was noted along the southern project site boundary. There was no indication of a release in the vicinity of the transformers.



### 6.7.8 Other Conditions of Concern

During the site reconnaissance Rincon did not note any of the following:

- Clarifiers and sumps
- Stressed vegetation
- Waste water
- Wells
- Septic systems/effluent disposal system
- Stained Soil

**Degreasers/Parts Washers.** One wash sink was noted in the Sinox unit. Two parts cleaning/ washing sinks were noted in the California Japanese Auto Service unit, as well as a drainage catch on the edge of a work bench that was filled with an oily substance. One parts washing sink was noted in the Hidalgo unit.

**Stained Pavement.** Stained pavement was noted throughout the automobile repair areas and in the parking lot.

**Solid Waste/Debris.** Trash and debris were noted throughout the vacant portion of the project site.

**Soil Piles.** Multiple soil piles and concrete rubble/rebar piles were noted on the central portion of the project site.

**Pits.** A pit covered by a steel plate was observed during the site reconnaissance. Although the nature of the pit is unknown, Ms. Abner indicated that no clarifiers were located on the project site; therefore, the pit may have been an “oil change pit” area that workers would enter to complete maintenance on the underside of the vehicles.



## 7 Evaluation

---

### 7.1 Findings

Known or suspect recognized environmental conditions associated with the project site include the following:

- Former agricultural use of the project site
- Historical and existing project site land uses including a former gas tank and existing inground hydraulic lifts and previously identified TPH and lead impacted soil on the project site
- Adjacent automotive repair facilities and former gasoline service stations
- Adjacent gas transmission and hazardous liquid pipelines
- Western adjacent railroad tracks

### 7.2 Opinions

- A. **Former agricultural use of the project site** - According to the historical records reviewed, the project site was formerly used as an orchard from at least 1938 to sometime before 1953. Historically, pesticides were often associated with agricultural use. However, based on the fact that the project site has been graded and redeveloped since its time as an orchard, the former agricultural use of the project site is considered *de minimis*.
- B. **Historical and existing project site land uses and previously identified impacted soil on the project site** – Based on our review of the historical and regulatory records, the project site was formerly occupied by tractor repair/painting, automotive repair, an oil house, and a gas tank. According to our review of the previous environmental reports conducted at the project site, TPH and lead-impacted soil was identified in various locations, associated with the historical project site land uses. It was recommended that additional sampling be completed to further delineate the extent of the impacted soil and that during development, the impacted soil be handled appropriately. Due to the presence of TPH-impacted soil at the project site, there is also the potential for impacted soil vapor to be present at the project site which could cause a vapor intrusion concern.

In addition, several inground hydraulic lifts are located on the project site. Although they are reported to no longer be in use, it does not appear that the underground features have been removed. TPH-impacted soil in the vicinity of these lifts was identified during previous investigations conducted at the project site.

Therefore, the historical and existing project site land uses including a former gas tank and the inground hydraulic lifts, and the presence of TPH and lead impacted soil on the project site are considered RECs.

- C. **Adjacent automotive repair facilities and former gasoline service stations**– Based on our review of the historical and regulatory records, several automotive repair facilities and two gasoline service stations were located adjacent to the project site. Based on the proximity of



these properties to the project site and/or the lack of information regarding any associated releases, it is unknown if these properties are impacting the project site. Therefore, the current and former adjacent automotive repair facilities and gasoline service stations are considered potential RECs.

- D. **Adjacent gas transmission and hazardous liquid pipeline** – According to the NPMS online database, a hazardous liquid pipeline is located adjacent to the north of the project site beneath W Lincoln Avenue, and a gas transmission pipeline is located adjacent to the west of the project site. It is unknown if these pipelines have experienced a release that could be impacting the project site. Therefore, based on the proximity of these pipelines to the project site, the adjacent gas transmission and hazardous liquid pipelines are considered a potential REC.
- E. **Western adjacent railroad tracks** – According to the historical records reviewed, the railroad tracks have been located adjacent to the west of the project site since at least 1896. Historically, railroads have been treated with various chemicals to preserve railroad ties and for weed abatement along railroad tracks. Contaminants common in railway corridors include petroleum hydrocarbons, pesticides/herbicides, polycyclic aromatic hydrocarbons, and heavy metals. Based on the proximity of the railroad tracks to the project site, they are considered a potential REC.

## 7.3 Conclusions

Rincon has performed a Phase I ESA in general conformance with the scope and limitations of ASTM E 1527-13 for the OCTA-TSOC, Lincoln Avenue property located at 1510-1520 W Lincoln Avenue in Anaheim, California. This assessment has revealed evidence of 1 REC and 2 potential RECs in connection with the project site as follows:

### Recognized Environmental Conditions

- Historical and existing project site land uses including a former gas tank and existing inground hydraulic lifts, and previously identified TPH and lead impacted soil on the project site

### Potential Recognized Environmental Condition

- Adjacent automotive repair facilities, former gasoline service stations, and adjacent gas transmission and hazardous liquid pipelines
- Western adjacent railroad tracks

## 7.4 Recommendations

To evaluate the project site impact associated with the historical and current project site land uses, Rincon recommends conducting a soil matrix/soil vapor assessment on the vacant lot on the western portion of the project site (former industrial land uses), in the vicinity of the former gas tank, in the storage yard (previously used for automobile storage), adjacent to the parts washers inside the structures, and of the onsite soil piles. As of the date of this report, Rincon is in the process of completing a Phase II ESA at the project site to evaluate the abovementioned REC. The findings of the Phase II ESA will be documented in a separate Phase II ESA report.

To evaluate the project site impact associated with former and existing adjacent land uses, including western adjacent railroad tracks, as well as the location of gas transmission and hazardous liquid



pipelines adjacent to the project site, Rincon recommends conducting a soil vapor/soil assessment. Soil vapor probes should be located along the perimeter of the project site and in the vicinity of impacted soil onsite. Soil samples should be collected along the western adjacent project site boundary, closest to the adjacent railroad tracks. As of the date of this report, Rincon is in the process of completing a Phase II ESA at the project site to evaluate the abovementioned REC. The findings of the Phase II ESA will be documented in a separate Phase II ESA report.

## 7.5 Deviations

Deviations from ASTM practice were not encountered during the completion of this Phase I ESA. In addition, a lien search and chain of title review were not completed as part of this assessment.



## 8 References

---

The following published reference materials were used in preparation of this Phase I ESA:

### **Aerial Photographs**

Photos provided by Environmental Data Resources, Inc. (EDR): The EDR Aerial Photo Decade Package, OCTA-TSOC, W Lincoln Avenue, Anaheim, California, 92802, July 28, 2017.

### **City Directory Listings**

Listings provided by EDR: The-City Directory Abstract, OCTA-TSOC, W Lincoln Avenue, Anaheim, California, 92802, July 28, 2017.

### **Environmental Database**

EDR Radius Map™ Report, OCTA-TSOC, W Lincoln Avenue, Anaheim, California, 92802, July 28, 2017.

### **Fire Insurance Maps**

Maps provided by EDR: Certified Sanborn® Map Report, OCTA-TSOC, W Lincoln Avenue, Anaheim, California, 92802, July 28, 2017.

### **Geology**

*Soil Contamination Assessment and Remediation Report, Import Auto Supply Facility, 101 N Manchester, Anaheim, California* prepared by Genesis Environmental Corporation and dated November 28, 1994

### **Groundwater**

*Report of Phase I Environmental Site Assessment, OCTA Excess Land Property, 1510-1520 West Lincoln Avenue, Anaheim, California* prepared by AMEC Environment & Infrastructure, Inc. (AMEC) and dated February 22, 2012

### **Historical Topographic Maps**

Maps provided by EDR: EDR Historical Topo Map Report with QuadMatch™ OCTA-TSOC, W Lincoln Avenue, Anaheim, California, 92802, July 28, 2017.

### **Oil and Gas Records**

State of California, Division of Oil, Gas and Geothermal Resources website:  
<http://www.consrv.ca.gov/DOG/index.htm>.

### **Pipelines**

National Pipeline Mapping System (NMPS) Public Map Viewer,  
<https://www.npms.phmsa.dot.gov/PublicViewer/>.

### **Topography**


USGS topographic map (Anaheim Quadrangle, 2012)





## 9 Signatures of Environmental Professionals

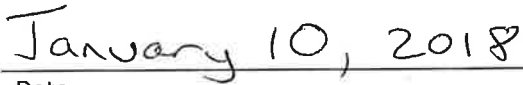
The qualified environmental professionals that are responsible for preparing the report include Walt Hamann and Sarah Larese. Their qualifications are summarized in the following section.

“We declare that, to the best of our professional knowledge and belief, we meet the definition of Environmental Professional as defined in 312.10 of 40 CFR 312. We have the specific qualifications based on education, training and experience to assess a property of the nature, history, and setting of the project site. We have developed and performed appropriate inquiries in conformance with the standards and practices set forth in 40 CFR Part 312.”

  
\_\_\_\_\_  
Signature  
Walt Hamann, PG, CEG, CHG  
\_\_\_\_\_  
Name

  
\_\_\_\_\_  
Date  
Vice President  
\_\_\_\_\_  
Title

  
\_\_\_\_\_  
Signature  
Sarah A. Larese  
\_\_\_\_\_  
Name

  
\_\_\_\_\_  
Date  
Senior Environmental Scientist  
\_\_\_\_\_  
Title



## 10 Qualifications of Environmental Consultants

The environmental consultants responsible for conducting this Phase I ESA and preparing the report include Walt Hamann, Sarah Larese, Lauren Kodama Roenicke, and Devin DiNapoli. Their qualifications are summarized below.

Environmental Professional Qualifications	X2.1.1 (2) (i) - Professional Engineer or Professional Geologist License or Registration, and 3 years of full-time relevant experience	X2.1.1 (2) (ii) - Licensed or certified by the Federal Government, State, Tribe, or U.S. Territory to perform environmental inquiries	X2.1.1 (2) (iii) – Baccalaureate or Higher Degree from and accredited institution of higher education in a discipline of engineering or science and the equivalent of 5 years of full-time relevant experience	X2.1.1 (2) (iii) – Equivalent of 10 years of full-time relevant experience
Walt Hamann	PG, CHG, CEG		MS Geology	30 years
Sarah Larese			BA Environmental Studies	17 years
Lauren Kodama Roenicke			BS Environmental Studies	5 years
Devin DiNapoli			BS Earth Science	4 years

**Walt Hamann**, PG, CEG, CHG, is a Principal and Senior Geologist with Rincon Consultants. He holds a Bachelor of Arts degree in geology from the University of California, Santa Barbara and a Master of Science degree in geology from the University of California, Los Angeles. He has over 30 years of experience conducting assessment and remediation projects and has prepared or overseen the preparation of hundreds of Phase I and Phase II Environmental Site Assessments throughout California. Mr. Hamann is a Professional Geologist (#4742), Certified Engineering Geologist (#1635), and Certified Hydrogeologist (#208) with the State of California.

**Sarah A. Larese** is a Senior Environmental Scientist with Rincon Consultants. She holds a Bachelor of Science degree in environmental studies from the University of California, Santa Barbara, California. Ms. Larese has experience in development, implementation and project management of environmental assessment and remediation projects, especially relating to underground storage tanks. Ms. Larese’s responsibilities at Rincon include implementation of Phase I and II Environmental Site Assessments as well as conducting site remediation field activities and preparation of environmental reports. She has 17 years of experience conducting research, assessment and remediation projects.





**Lauren G. Kodama Roenicke** is an Environmental Scientist with Rincon Consultants. She holds a Bachelor of Science degree in Environmental Studies with an outside concentration of Ecology, Evolution, and Marine Biology from the University of California, Santa Barbara. Ms. Roenicke has experience working on Phase I Environmental Site Assessments for a variety of commercial, rural, and industrial properties. In addition, Ms. Roenicke has been involved in working on large scale, multi-site projects for developers, banks, regulatory agencies, and other public and private Clients. Ms. Roenicke’s responsibilities at Rincon include implementation of Phase I and Phase II Environmental Site Assessment Reports, which involve soil, groundwater, and soil vapor assessments.

**Devin DiNapoli** is an Environmental Scientist with Rincon Consultants. She holds a Bachelor’s Degree in Earth Science from the University of Southern California. Ms. DiNapoli has experience working on Phase I Environmental Site Assessments for a variety of commercial, rural, and industrial properties. She also has experience conducting Phase II projects including soil and soil vapor assessments. Ms. DiNapoli’s responsibilities at Rincon include implementation of Phase I and Phase II Environmental Site Assessments and preparing environmental reports.



*This page intentionally left blank.*



# Appendix A

---

Interview Documentation

# Appendix B

---

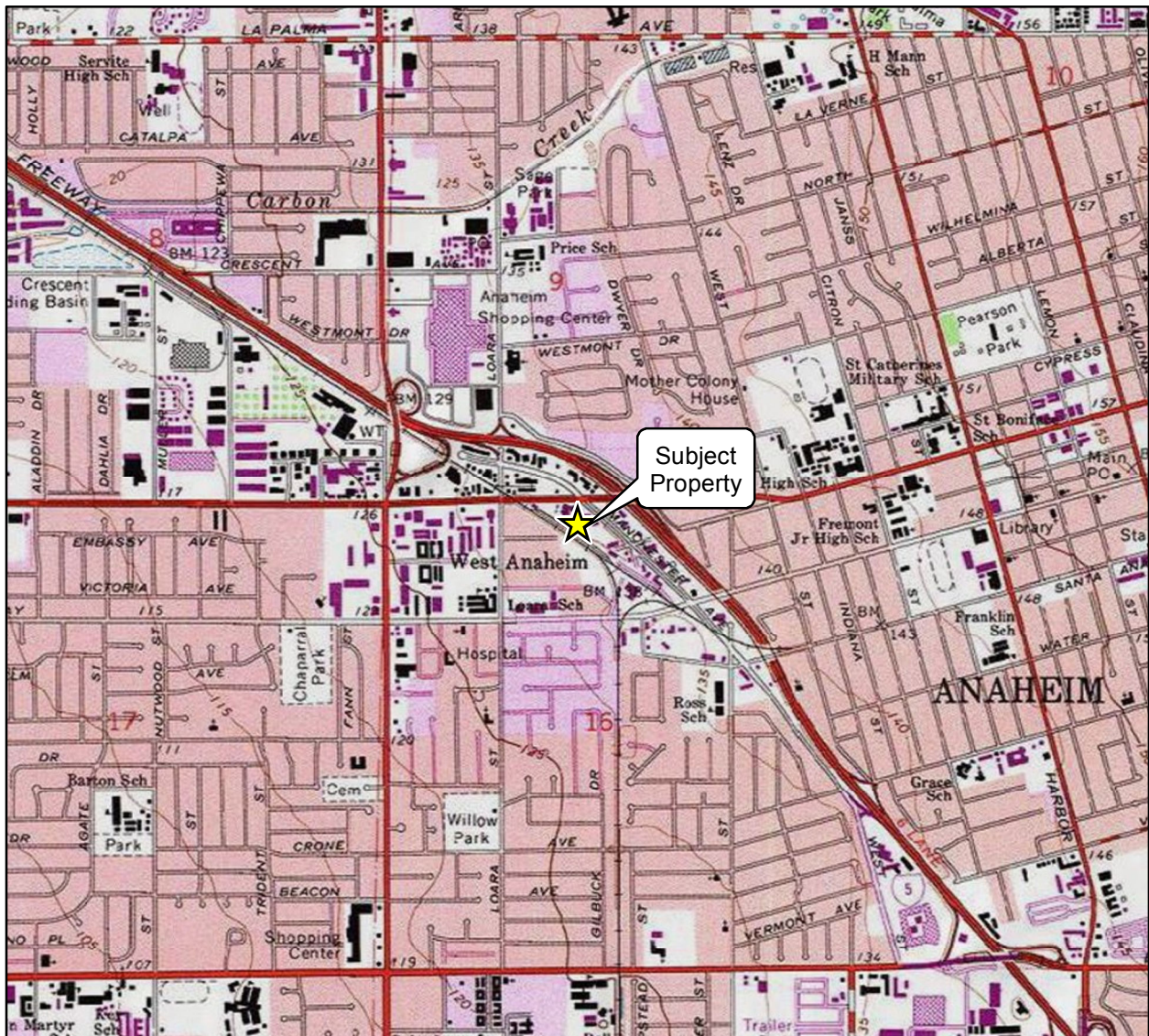
Regulatory Records Documentation

# Appendix C

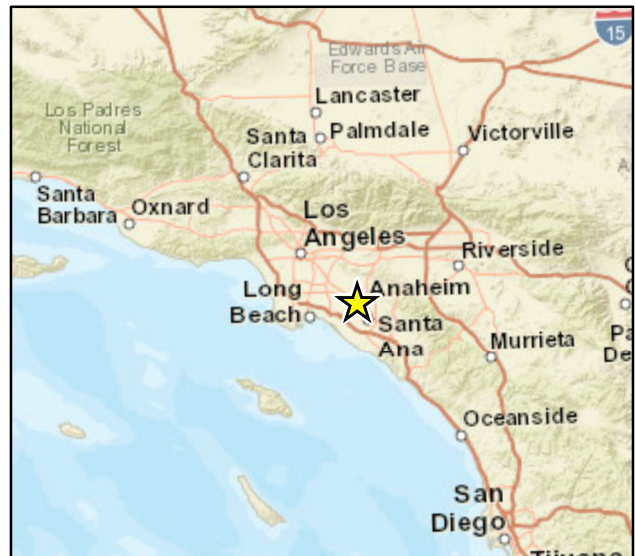
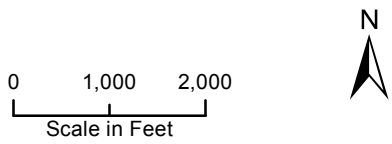
---

Historical Research Documentation

OCTA - TSOC, Lincoln Avenue Site  
Phase I Environmental Site Assessment



Imagery provided by National Geographic Society, ESRI and its licensors © 2017. The topographic representation depicted in this map may not portray all of the features currently found in the vicinity today and/or features depicted in this map may have changed since the original topographic map was assembled.



Vicinity Map

Figure 1



Imagery provided by Google and its licensors © 2017.

Site Map

Figure 2



Imagery provided by Google and its licensors © 2017.

Adjacent Land Use Map

Figure 3





**Photograph 1.** View of the onsite structure, facing south.



**Photograph 2.** View of the AST in the Sinox unit.



**Photograph 3.** View of three drums in the California Japanese Auto Service unit.



**Photograph 4.** View of the parts washer and the catch basin on the work bench in the California Japanese Auto Service unit.




**Photograph 5.** View of one of the decommissioned in-ground hoists beneath the above ground hoist in the California Japanese Auto Service unit.



**Photograph 6.** View of the drum storage area in the Hidalgo Auto Service unit.

## Site Photographs

Figure 4



**Photograph 7.** View of the interior of the Hidalgo Auto Service unit.



**Photograph 8.** View of the parts washer in the Hidalgo Auto Service unit.



**Photograph 9.** View of the decommissioned in-ground hoist in the southern Yency's Tires unit.



**Photograph 10.** View of the machinery area in the southern Yency's Tires unit.



**Photograph 11.** View of the drums and interior of the northern Yency's Tires unit.



**Photograph 12.** View of the vacant area on the western portion of the site, facing west.

**Site Photographs**



**Photograph 13.** View of the soil and concrete debris piles on the central area of the subject property, facing south.



**Photograph 14.** View of storage on the southern portion of the site, behind the locked gate, facing south.



**Photograph 15.** View of storage on the southern portion of the site behind the locked gate.



**Photograph 16.** View of the northern property across Lincoln Avenue.



**Photograph 17.** View of the eastern adjacent pest control facility, facing southwest.



**Photograph 18.** View of the southern adjacent Import Auto Supply auto parts facility, facing south.

### Site Photographs

Figure 6

# Appendix A

---

Interview Documentation

User Questionnaire

Rincon Project 16-03318

Site Name and Full Address: OCTA-TSOC, Lincoln Avenue Site, Anaheim, California

To qualify for one of the Landowner Liability Protections (LLPs) offered by the Small Business Liability Relief and Brownfields Revitalization Act of 2001 (the "Brownfields Amendments"), the user must provide the following information to the environmental professional. Failure to conduct these inquiries could result in a determination that "all appropriate inquiries" is not complete.

We respectfully request that you fill out this form and e-mail it to Lauren Roenicke at lroenicke @RinconConsultants.com within one week from the date of this transmittal.

1. Why is the Phase I ESA required or being performed?	Site redevelopment.
2. What type of property transaction is planned? (i.e. sale, purchase, exchange)	Site redevelopment.
3. What is the entire site address?	1510-1520 W Lincoln Avenue, Anaheim, CA 92801
4. What is the Assessor's Parcel Number(s)?	250-111-03 + 250-122-12
5. Are any considerations beyond the requirements of Practice E1527 to be considered? (i.e. lien search, asbestos & lead based paint, radon)	yes- Phase II ESA
6. Identify all parties who will rely on the Phase I report.	STV, Inc., OCTA
7. Identify the Site Manager/Contact and how the contact can be reached.	ORANGE COUNTY TRANSPORTATION AUTHORITY (OCTA) PROPERTY MGR. BILL MOCK OFFICE # 714 560-5737



User Questionnaire

Rincon Project 16-03318

Site Name and Full Address: OCTA-TSOC, Lincoln Avenue Site, Anaheim, California

8. Identify the Site Owner and how the owner can be reached.	OCTA Bill Mack, PROJECT MANAGER OFFICE # 714 560-5737
9. Do you have copies of any available prior environmental site assessment reports, documents, correspondence, etc., concerning any other knowledge or experience with the property that may be pertinent to the environmental professional (i.e. title report, previous Ph I and II ESAs, Environmental Impact Studies)?	2004 Phase I and II ESA 2012 Phase I ESA

1. Did a search of **recorded land title records** (or judicial records, where appropriate) identify any environmental liens filed or recorded against the **property**?

Please checkmark the most appropriate response:

- I *have not* reviewed the records and **do not know** if there are any filed or recorded environmental liens.
- I *have* reviewed the records, and **No, there aren't any** filed or recorded environmental liens.
- I *have* reviewed the records, and **Yes, there are** environmental liens. Explain:

2. Did a search of **recorded land title records** (or judicial records, where appropriate) identify any activity and land use limitations (AULs), such as engineering controls, land use restrictions or institutional controls that are in place at the property and/or have been filed or recorded against the property under federal, tribal, state or local law?

Please checkmark the most appropriate response:

- I *have not* reviewed the records and **do not know** if there are any filed/recorded AULs or any AULs in place at the site.
- I *have* reviewed the records, and **No, there aren't any** filed/recorded AULs or any AULs in place at the site.
- I *have* reviewed the records, and **Yes, there are** AULs filed, recorded, and/or in place at the site. Explain:



User Questionnaire

---

Rincon Project 16-03318

Site Name and Full Address: OCTA-TSOC, Lincoln Avenue Site, Anaheim, California

---

3. Does the Title Report provide any information pertaining to environmental cleanup liens or activity and use limitations (AULs) for the subject property?

Please checkmark the most appropriate response:

- I *have not* reviewed the Title Report and *do not know* if it provides environmental cleanup liens or AULs information.
- I *have* reviewed the Title Report, and *No, it does not* provide environmental cleanup liens or AULs information.
- I *have* reviewed the Title Report, and *Yes, it does provide* environmental cleanup liens or AULs information. Explain:
- 

4. Do you have any specialized knowledge or experience related to the *property* or nearby properties? For example, are you involved in the same line of business as the current or former *occupants* of the *property* or an *adjoining property* so that you would have specialized knowledge of the chemicals and processes used by this type of business?

Please checkmark the most appropriate response:

- No, I do not* have any specialized knowledge and/or experience related to the property or nearby properties.
- Yes, I do* have specialized knowledge and/or experience related to the property or nearby properties. Explain:

see Previous Phase I and II ESA

---

5. As the user of this ESA, based on your knowledge and experience related to the property, are you aware of any information pertaining to a reduction in value for the subject property relative to any known environmental issues?

Please checkmark the most appropriate response:

- No, I do not* have any information about a reduction in property value relative to environmental issues.
- Yes, I do* have information about a reduction in property value relative to environmental issues. Explain:
- 

6. Does the purchase price being paid for this property reasonably reflect the fair market value of the property? *TBD*

Please checkmark the most appropriate response:

- Yes, I do* believe the purchase price being paid for this property reasonably reflects the fair market value of the property. Skip to question #7.
- 



User Questionnaire

Rincon Project 16-03318

Site Name and Full Address: OCTA-TSOC, Lincoln Avenue Site, Anaheim, California 92801

**No, I do not believe the purchase price being paid for this property reasonably reflects the fair market value of the property. Proceed to question #6a. TBD**

a. **If you conclude that there is a difference, have you considered whether the lower purchase price is because contamination is known or believed to be present at the property? (40 CFR 312.29)**

Please checkmark the most appropriate response:

**No, I have not considered the idea that known or believed contamination at the site has caused the lower purchase price.**

**Yes, I have considered the idea that known or believed contamination at the site has caused the lower purchase price. Explain.**

7. **Are you aware of commonly known or reasonably ascertainable information about the property that would help the environmental professional to identify conditions indicative of releases or threatened releases? For example,**

a. **Do you know the past uses of the property?**

**I do not know.**

**I do know. Explain:**

tractor repairing/painting, automotive repair, former "gas tank"- see previous Phase I ESAs

b. **Do you know of specific chemicals are present or once were present at the property?**

**I do not know.**

**I do know. Explain:**

halogenated solvents, waste sludge, oil, gasoline from repair shops- see previous Phase I ESAs

c. **Do you know of any spills or other chemical releases that have taken place at the property?**

**I do not know.**

**I do know. Explain:**

TPH and lead-impacted soil, from 1 to 10 feet bgs. Mainly in southern portion. see previous Phase I ESAs

d. **Do you know of any environmental cleanups have taken place at the property?**

**I do not know.**

**I do know. Explain:**





User Questionnaire

---

Rincon Project 16-03318

Site Name and Full Address: OCTA-TSOC, Lincoln Avenue Site, Anaheim, California

8. Based on your knowledge and experience related to the property are there any obvious indicators that point to the presence or likely presence of releases at the property?

Please checkmark the most appropriate response:

- No, I do not know and/or do not have any experience with any obvious indicators that point to the presence or likely presence of contamination at the property.
- Yes, I do know of and/or do have experience with obvious indicators that point to the presence or likely presence of contamination at the property. Explain:

See answer to Question 7c.

---

9. Are you aware of any pending, threatened, or past litigation relevant to hazardous substances or petroleum products, in, on, or from the site?

- No, I am not aware of any pending, threatened, or past litigation relevant to hazardous substances or petroleum products, in, on, or from the site.
- Yes, I am aware of pending, threatened, or past litigation relevant to hazardous substances or petroleum products, in, on, or from the site. Explain:
- 

10. Are you aware of any pending, threatened, or past administrative proceedings relevant to hazardous substances or petroleum products in, on, or from the site?

- No, I am not aware of any pending, threatened, or past administrative proceedings relevant to hazardous substances or petroleum products in, on, or from the site.
- Yes, I am aware of pending, threatened, or past administrative proceedings relevant to hazardous substances or petroleum products in, on, or from the site. Explain:
- 

11. Are you aware of any notice from any government entity regarding any possible violation of environmental laws or possible liability relating to hazardous substances or petroleum products?

- No, I am not aware of any notice from any government entity regarding any possible violation of environmental laws or possible liability relating to hazardous substances or petroleum products.
- Yes, I am aware of a notice, or notices, from a government entity (or multiple government entities) regarding a possible violation of environmental laws or possible liability relating to hazardous substances or petroleum products. Explain:
- 



User Questionnaire

Rincon Project 16-03318

Site Name and Full Address: OCTA-TSOC, Lincoln Avenue Site, Anaheim, California

This questionnaire was completed by (please print):

Name	BILL MOCK
Title	SR. REAL PROPERTY AGENT
Firm	OCTA
Street Address	550 S. MAIN ST.
City, State, Zip Code	ONORE, CA 92863-1584
Phone Number	714 560-5737
Fax Number	" " 5734
What is the preparer's relationship to the property (i.e., seller, buyer, occupant, property manager, employee, agent, consultant)?	

The preparer represents that to the best of the preparer's knowledge the above statements and facts are true and correct, and to the best of the preparer's knowledge, no material facts have been suppressed or misstated.

Signature Bill Mock Date 1-10-18

Please email this form to Lauren Roenicke at lroenicke @RinconConsultants.com.  
This form may also be mailed or faxed to the following address:

Rincon Consultants, Inc.  
**Attention:** Lauren Roenicke  
2215 Faraday Avenue, Suite A  
Carlsbad, California 92008  
Fax: (760) 918-9444



**Property Owner Interview Questionnaire**

Rincon Project 16-03318  
 Site Name and Full Address: OCTA-TSOC, Lincoln Avenue Site, Anaheim, California

This questionnaire should be completed by the current property owner or a designated representative of the current property owner. We respectfully request that you fill out and return this form (via fax 760-918-9444 or email [lroenicke@rinconconsultants.com](mailto:lroenicke@rinconconsultants.com) ) to us within one week from the date of this transmittal.

<b>1)</b>	<b>Was the subject property or any adjoining property ever used as:</b> <input checked="" type="checkbox"/> a gasoline or other fueling station <input checked="" type="checkbox"/> a motor vehicle repair facility <input type="checkbox"/> a commercial printing facility <input type="checkbox"/> a dry cleaners <input type="checkbox"/> a photo developing laboratory <input type="checkbox"/> a metal plating facility <input type="checkbox"/> a farm (please check all that apply and describe)		
	<input type="checkbox"/> a junkyard or landfill <input type="checkbox"/> a waste treatment, storage, disposal, processing or recycling facility <input type="checkbox"/> a machine shop <input type="checkbox"/> a manufacturing facility <input type="checkbox"/> an oil production facility (including oil wells) <input type="checkbox"/> any other industrial use		
	former tractor repairing/painting, automotive repair, "gas tank" and gasoline station.		

<b>2)</b>	<b>Please describe the current land uses of the subject property and those surrounding your property. Please indicate all businesses/companies located on property.</b>		
<b>2a</b>	<b>Current Use of Subject Property</b> (please check all that apply) <input checked="" type="checkbox"/> Commercial (retail, offices, etc.) <input type="checkbox"/> Residential (single family or apartments) <input type="checkbox"/> Industrial (manufacturing, warehousing, processing) <input type="checkbox"/> Other- Please Describe	(please include a brief description of current operation) automotive repair, equipment storage yard, gasoline station	
<b>2b</b>	<b>Current Use of Northern Adjoining Properties</b> (please check all that apply) <input type="checkbox"/> Commercial (retail, offices, etc.) <input type="checkbox"/> Residential (single family or apartments) <input type="checkbox"/> Industrial (manufacturing, warehousing, processing) <input checked="" type="checkbox"/> Other- Please Describe	(please include a brief description of current operation) W Lincoln Avenue, vacant land, and I-5	
<b>2c</b>	<b>Current Use of Southern Adjoining Properties</b> (please check all that apply) <input checked="" type="checkbox"/> Commercial (retail, offices, etc.) <input type="checkbox"/> Residential (single family or apartments) <input type="checkbox"/> Industrial (manufacturing, warehousing, processing) <input type="checkbox"/> Other- Please Describe	(please include a brief description of current operation) Automotive repair/supply/junkyard	
<b>2d</b>	<b>Current Use of Western Adjoining Properties</b> (please check all that apply) <input checked="" type="checkbox"/> Commercial (retail, offices, etc.) <input type="checkbox"/> Residential (single family or apartments) <input type="checkbox"/> Industrial (manufacturing, warehousing, processing) <input type="checkbox"/> Other- Please Describe	(please include a brief description of current operation) Extra Space Storage facility, then RR tracks	

Property Owner Interview Questionnaire

Rincon Project 16-03318

Site Name and Full Address: OCTA-TSOC, Lincoln Avenue Site, Anaheim, California

2e	<b>Current Use of Eastern Adjoining Properties</b> <i>(please check all that apply)</i> <input checked="" type="checkbox"/> Commercial (retail, offices, etc.) <input type="checkbox"/> Residential (single family or apartments) <input type="checkbox"/> Industrial (manufacturing, warehousing, processing) <input type="checkbox"/> Other- Please Describe	<i>(please include a brief description of current operation)</i> Pest Options, Inc and N Manchester Avenue
----	--	---

3) Please describe the previous land uses of your property and those surrounding your property. Include property ownership and dates of operation if known.		
3a	<b>Previous Use of Subject Property</b> <i>(please check all that apply)</i> <input checked="" type="checkbox"/> Commercial (retail, offices, etc.) <input type="checkbox"/> Residential (single family or apartments) <input type="checkbox"/> Industrial (manufacturing, warehousing, processing) <input type="checkbox"/> Other- Please Describe	<i>(please include a brief description of previous operations, former property owners, and dates of operation)</i> tractor repair/painting, automotive repair, "gas tank," gasoline service station
3b	<b>Previous Use of Northern Adjoining Properties</b> <i>(please check all that apply)</i> <input type="checkbox"/> Commercial (retail, offices, etc.) <input type="checkbox"/> Residential (single family or apartments) <input type="checkbox"/> Industrial (manufacturing, warehousing, processing) <input type="checkbox"/> Other- Please Describe	<i>(please include a brief description of previous operations)</i> Unknown
3c	<b>Previous Use of Southern Adjoining Properties</b> <i>(please check all that apply)</i> <input type="checkbox"/> Commercial (retail, offices, etc.) <input type="checkbox"/> Residential (single family or apartments) <input type="checkbox"/> Industrial (manufacturing, warehousing, processing) <input type="checkbox"/> Other- Please Describe	<i>(please include a brief description of previous operations)</i> Unknown
3d	<b>Previous Use of Western Adjoining Properties</b> <i>(please check all that apply)</i> <input type="checkbox"/> Commercial (retail, offices, etc.) <input type="checkbox"/> Residential (single family or apartments) <input type="checkbox"/> Industrial (manufacturing, warehousing, processing) <input type="checkbox"/> Other- Please Describe	<i>(please include a brief description of previous operations)</i> Unknown
3e	<b>Previous Use of Eastern Adjoining Properties</b> <i>(please check all that apply)</i> <input type="checkbox"/> Commercial (retail, offices, etc.) <input type="checkbox"/> Residential (single family or apartments) <input type="checkbox"/> Industrial (manufacturing, warehousing, processing) <input type="checkbox"/> Other- Please Describe	<i>(please include a brief description of previous operations)</i> Unknown

4)	Who is the current owner of the property?	OCTA
----	---	------

5)	When did current ownership begin?	2004 JANUARY 15, 2004
----	-----------------------------------	-----------------------

Property Owner Interview Questionnaire

Rincon Project 16-03318

Site Name and Full Address: OCTA-TSOC, Lincoln Avenue Site, Anaheim, California

6)	What is the age of the on-site facility?	1987
----	--	------

7)	Who is the previous owner of the property?	CALIFORNIA DEPARTMENT OF TRANSPORTATION
----	--	---

8)	Please indicate the property's current	
	electrical service provider -	Anaheim Public Utilities
	water service provider -	Anaheim Public Utilities - Water Services
	natural gas service provider -	SoCal Gas
	sewer service provider -	Anaheim Public Utilities - Sewer & Storm Drain Maintenance Division
	solid waste hauler -	Republic Services

9)	To the best of your knowledge, has your facility previously or does your facility currently store or use any of the following in individual containers larger than 5 gallons in volume or 50 gallons in the aggregate? (if Yes or Unknown, include how many, type, and size)	
	<input type="checkbox"/> Damaged or discarded automotive or industrial batteries	
	<input checked="" type="checkbox"/> Paints	see previous Ph I ESAs
	<input checked="" type="checkbox"/> Oils or solvents	see previous Ph I ESAs
	<input checked="" type="checkbox"/> Motor vehicle fuel	see previous Ph I ESAs
	<input type="checkbox"/> Pesticides or herbicides	
	<input type="checkbox"/> Other chemicals or hazardous substances	

10)	Please indicate any wastes generated at the facility.		
	Hazardous waste:	Quantity:	Disposal Method:

Property Owner Interview Questionnaire

Rincon Project 16-03318

Site Name and Full Address: OCTA-TSOC, Lincoln Avenue Site, Anaheim, California

11)	<b>Are there currently or to the best of your knowledge have there been previously, any industrial drums (typically 55 gallon) or sacks of chemicals located on the property or at the facility?</b>	
	<input checked="" type="checkbox"/> Yes	<i>If Yes or Unknown, please describe</i>
	<input type="checkbox"/> No	see previous Ph I ESAs
	<input type="checkbox"/> Unknown	

12)	<b>Are there currently or to the best of your knowledge have there been previously, any evidence of fill dirt having been brought onto the property that originated from a contaminated site or that is of an unknown origin?</b>	
	<input type="checkbox"/> Yes	<i>If Yes or Unknown, please describe</i>
	<input type="checkbox"/> No	
	<input checked="" type="checkbox"/> Unknown	

13)	<b>Are there currently or to the best of your knowledge have there been previously, any pits, ponds or lagoons located on the property in connection with waste treatment or waste disposal?</b>	
	<input type="checkbox"/> Yes	<i>If Yes or Unknown, please describe</i>
	<input type="checkbox"/> No	see previous Ph I ESAs
	<input checked="" type="checkbox"/> Unknown	

14)	<b>Are there currently or to the best of your knowledge have there been previously, any sumps, clarifiers, or solvent degreasers on the property?</b>	
	<input type="checkbox"/> Yes	<i>If Yes or Unknown, please describe</i>
	<input type="checkbox"/> No	see previous Ph I ESAs
	<input checked="" type="checkbox"/> Unknown	

15)	<b>Are there currently or to the best of your knowledge have there been previously, any stained soil on the property?</b>	
	<input type="checkbox"/> Yes	<i>If Yes or Unknown, please describe</i>
	<input type="checkbox"/> No	see previous Ph I ESAs
	<input checked="" type="checkbox"/> Unknown	

16)	<b>Are there currently or to the best of your knowledge have there been previously, any storage tanks (above or below ground) located on the property?</b>	
	<input checked="" type="checkbox"/> Yes	<i>If Yes or Unknown, please describe</i>
	<input type="checkbox"/> No	see previous Ph I ESAs
	<input type="checkbox"/> Unknown	

Property Owner Interview Questionnaire

Rincon Project 16-03318

Site Name and Full Address: OCTA-TSOC, Lincoln Avenue Site, Anaheim, California

17)	<b>Are there currently or to the best of your knowledge have there been previously, any vent pipes, fill pipes, or access ways (etc.) indicating a fill pipe protruding from the ground on the property or adjacent to any structure located on the property?</b>	
	<input type="checkbox"/> Yes	<i>If Yes or Unknown, please describe</i>
	<input type="checkbox"/> No	see previous Ph I ESAs
	<input checked="" type="checkbox"/> Unknown	

18)	<b>If the property is served by a private well or non-public water system, have contaminants been identified in the well or system that exceed guidelines applicable to the water system or has the well been designated as contaminated by any government agency?</b>	
	<input type="checkbox"/> Yes	<i>If Yes or Unknown, please describe</i>
	<input type="checkbox"/> No	
	<input checked="" type="checkbox"/> Unknown	

19)	<b>Are there currently or to the best of your knowledge have there been previously, any flooring, drains, or walls located within the facility that are stained by substances other than water, or are emitting foul odors?</b>	
	<input type="checkbox"/> Yes	<i>If Yes or Unknown, please describe</i>
	<input type="checkbox"/> No	see previous Ph I ESAs
	<input checked="" type="checkbox"/> Unknown	

20)	<b>To the best of your knowledge has your facility previously or does your facility currently, discharge wastewater on or adjacent to the property other than storm water into a sanitary sewer system?</b>	
	<input type="checkbox"/> Yes	<i>If Yes or Unknown, please describe</i>
	<input checked="" type="checkbox"/> No	
	<input type="checkbox"/> Unknown	

21)	<b>Have any of the following ever been dumped above grade, buried and/or burned on the property? (please check all that apply and describe if possible)</b>	
	<input type="checkbox"/> Hazardous substances	
	<input type="checkbox"/> Petroleum products	
	<input type="checkbox"/> Unidentified waste materials	
	<input type="checkbox"/> Tires	
	<input type="checkbox"/> Automotive or industrial batteries	
	<input checked="" type="checkbox"/> Other waste materials (please describe)	debris piles previously identified during 2004 Ph I ESA

Property Owner Interview Questionnaire

Rincon Project 16-03318  
 Site Name and Full Address: OCTA-TSOC, Lincoln Avenue Site, Anaheim, California

22)	<b>Are there currently or to the best of your knowledge have there been previously, a transformer, capacitor or any hydraulic equipment on the property?</b>	
<input checked="" type="checkbox"/> Yes	<i>If Yes or Unknown, please describe</i>	
<input type="checkbox"/> No	inground hydraulic lifts	
<input type="checkbox"/> Unknown		

23)	<b>Are there currently or to the best of your knowledge have there been previously any records indicating the presence of PCBs?</b>	
<input type="checkbox"/> Yes	<i>If Yes or Unknown, please describe</i>	
<input type="checkbox"/> No	see previous Ph I ESAs	
<input checked="" type="checkbox"/> Unknown		

24)	<b>Are there currently or to the best of your knowledge have there been previously any records indicating the presence of pesticides or herbicides?</b>	
<input type="checkbox"/> Yes	<i>If Yes or Unknown, please describe</i>	
<input checked="" type="checkbox"/> No		
<input type="checkbox"/> Unknown		

25)	<b>Do you have any knowledge of environmental liens that may have been recorded against the property or governmental notification relating to past or recurrent violations of environmental laws with respect to the property or any facility located on the property?</b>	
<input type="checkbox"/> Yes	<i>If Yes or Unknown, please describe</i>	
<input checked="" type="checkbox"/> No		
<input type="checkbox"/> Unknown		

26)	<b>Do you have any knowledge of activity and use limitations (AULs) such as engineering controls, deed restrictions, land use restrictions, or institutional controls that may have been recorded against the property?</b>	
<input type="checkbox"/> Yes	<i>If Yes or Unknown, please describe</i>	
<input checked="" type="checkbox"/> No		
<input type="checkbox"/> Unknown		

27)	<b>Have you been informed of the past or current existence of hazardous substances, petroleum products, or environmental violations with respect to the property or any facility located on the property?</b>	
<input checked="" type="checkbox"/> Yes	<i>If Yes or Unknown, please describe</i>	
<input type="checkbox"/> No	TPH and lead-impacted soil	
<input type="checkbox"/> Unknown		



Property Owner Interview Questionnaire

Rincon Project 16-03318

Site Name and Full Address: OCTA-TSOC, Lincoln Avenue Site, Anaheim, California

28)	<b>Do you have any knowledge of any environmental site assessments of the property or facility?</b>	
	<input checked="" type="checkbox"/> Yes	<i>If Yes or Unknown, please describe</i>
	<input type="checkbox"/> No	2004 Ph I & II ESAs 2012 Ph I ESA
	<input type="checkbox"/> Unknown	

29)	<b>Do you know of any past, threatened, or pending lawsuits or administrative proceedings concerning a release of any hazardous substances or petroleum products involving the property by any owner or occupant of the property?</b>	
	<input type="checkbox"/> Yes	<i>If Yes or Unknown, please describe</i>
	<input checked="" type="checkbox"/> No	
	<input type="checkbox"/> Unknown	

30)	<b>Are there any site-specific geotechnical or geologic reports available for the subject property?</b>	
	<input type="checkbox"/> Yes	<i>If Yes or Unknown, please describe</i>
	<input type="checkbox"/> No	
	<input checked="" type="checkbox"/> Unknown	

31)	<b>Is there a Title Report available for the subject property?</b>	
	<input type="checkbox"/> Yes	<i>If Yes or Unknown, please describe</i>
	<input type="checkbox"/> No	
	<input type="checkbox"/> Unknown	

<b>This questionnaire was completed by (please print)</b>	
<b>Name</b>	
<b>Title</b>	
<b>Firm</b>	
<b>Street Address</b>	
<b>City, State, Zip Code</b>	
<b>Phone Number</b>	
<b>Fax Number</b>	
<b>What is the Preparer's relationship to the property (i.e., owner, occupant, property manager, employee, agent, consultant, etc.)?</b>	

**Property Owner Interview Questionnaire**

---

Rincon Project 16-03318  
Site Name and Full Address: OCTA-TSOC, Lincoln Avenue Site, Anaheim, California

**Copies of the completed questionnaire should be faxed, emailed (preferably) or mailed to:**

Rincon Consultants, Inc.  
2215 Faraday Avenue, Suite A  
Carlsbad, CA 92008  
Attention: Environmental Site Assessment Division  
Fax: (760) 918-9444  
Email: lroenicke@rinconconsultants.com

**Preparer represents that to the best of the preparer's knowledge the above statements and facts are true and correct and to the best of the preparer's knowledge no material facts have been suppressed or misstated.**

**Signature** \_\_\_\_\_ **Date** \_\_\_\_\_

# Appendix B

---

Regulatory Records Documentation

**OCTA-TSOC**

W Lincoln Avenue  
Anaheim, CA 92802

Inquiry Number: 05006557.2r  
July 28, 2017

# The EDR Radius Map™ Report with GeoCheck®



6 Armstrong Road, 4th floor  
Shelton, CT 06484  
Toll Free: 800.352.0050  
[www.edrnet.com](http://www.edrnet.com)

# TABLE OF CONTENTS

<u>SECTION</u>	<u>PAGE</u>
Executive Summary .....	ES1
Overview Map .....	2
Detail Map .....	3
Map Findings Summary .....	4
Map Findings .....	8
Orphan Summary .....	240
Government Records Searched/Data Currency Tracking .....	GR-1
 <b><u>GEOCHECK ADDENDUM</u></b>	
Physical Setting Source Addendum .....	A-1
Physical Setting Source Summary .....	A-2
Physical Setting SSURGO Soil Map .....	A-6
Physical Setting Source Map .....	A-11
Physical Setting Source Map Findings .....	A-13
Physical Setting Source Records Searched .....	PSGR-1

***Thank you for your business.***  
 Please contact EDR at 1-800-352-0050  
 with any questions or comments.

### Disclaimer - Copyright and Trademark Notice

This Report contains certain information obtained from a variety of public and other sources reasonably available to Environmental Data Resources, Inc. It cannot be concluded from this Report that coverage information for the target and surrounding properties does not exist from other sources. **NO WARRANTY EXPRESSED OR IMPLIED, IS MADE WHATSOEVER IN CONNECTION WITH THIS REPORT. ENVIRONMENTAL DATA RESOURCES, INC. SPECIFICALLY DISCLAIMS THE MAKING OF ANY SUCH WARRANTIES, INCLUDING WITHOUT LIMITATION, MERCHANTABILITY OR FITNESS FOR A PARTICULAR USE OR PURPOSE. ALL RISK IS ASSUMED BY THE USER. IN NO EVENT SHALL ENVIRONMENTAL DATA RESOURCES, INC. BE LIABLE TO ANYONE, WHETHER ARISING OUT OF ERRORS OR OMISSIONS, NEGLIGENCE, ACCIDENT OR ANY OTHER CAUSE, FOR ANY LOSS OF DAMAGE, INCLUDING, WITHOUT LIMITATION, SPECIAL, INCIDENTAL, CONSEQUENTIAL, OR EXEMPLARY DAMAGES. ANY LIABILITY ON THE PART OF ENVIRONMENTAL DATA RESOURCES, INC. IS STRICTLY LIMITED TO A REFUND OF THE AMOUNT PAID FOR THIS REPORT.** Purchaser accepts this Report "AS IS". Any analyses, estimates, ratings, environmental risk levels or risk codes provided in this Report are provided for illustrative purposes only, and are not intended to provide, nor should they be interpreted as providing any facts regarding, or prediction or forecast of, any environmental risk for any property. Only a Phase I Environmental Site Assessment performed by an environmental professional can provide information regarding the environmental risk for any property. Additionally, the information provided in this Report is not to be construed as legal advice.

Copyright 2017 by Environmental Data Resources, Inc. All rights reserved. Reproduction in any media or format, in whole or in part, of any report or map of Environmental Data Resources, Inc., or its affiliates, is prohibited without prior written permission. EDR and its logos (including Sanborn and Sanborn Map) are trademarks of Environmental Data Resources, Inc. or its affiliates. All other trademarks used herein are the property of their respective owners.

## EXECUTIVE SUMMARY

A search of available environmental records was conducted by Environmental Data Resources, Inc (EDR). The report was designed to assist parties seeking to meet the search requirements of EPA's Standards and Practices for All Appropriate Inquiries (40 CFR Part 312), the ASTM Standard Practice for Environmental Site Assessments (E 1527-13) or custom requirements developed for the evaluation of environmental risk associated with a parcel of real estate.

### TARGET PROPERTY INFORMATION

#### ADDRESS

W LINCOLN AVENUE  
ANAHEIM, CA 92802

#### COORDINATES

Latitude (North):	33.8319450 - 33° 49' 55.00"
Longitude (West):	117.9344350 - 117° 56' 3.96"
Universal Transverse Mercator:	Zone 11
UTM X (Meters):	413534.0
UTM Y (Meters):	3743721.2
Elevation:	136 ft. above sea level

### USGS TOPOGRAPHIC MAP ASSOCIATED WITH TARGET PROPERTY

Target Property Map:	5641294 ANAHEIM, CA
Version Date:	2012

### AERIAL PHOTOGRAPHY IN THIS REPORT

Portions of Photo from:	20140513
Source:	USDA

MAPPED SITES SUMMARY

Target Property Address:  
W LINCOLN AVENUE  
ANAHEIM, CA 92802

Click on Map ID to see full detail.

MAP ID	SITE NAME	ADDRESS	DATABASE ACRONYMS	RELATIVE ELEVATION	DIST (ft. & mi.) DIRECTION
A1	CAL BEST TRANSMISSIO	1516 W LINCOLN	HAZNET	Lower	1 ft.
A2	JAPANESE ENGINE AUTO	1520 W LINCOLN AVE	EDR Hist Auto	Lower	1 ft.
A3	CALIFORNIA JAPANESE	1516 W LINCOLN AVE	FINDS	Lower	1 ft.
A4	A & W TRANSMISSION S	1514 W LINCOLN	EDR Hist Auto	Lower	1 ft.
A5	ECONO LUBE N TUNE #4	1512 W LINCOLN AVE #	UST	Higher	1 ft.
A6	JONES AUTO BODY & PA	1520 W LINCOLN AVE	RCRA-SQG, FINDS, ECHO	Higher	1 ft.
A7	ECONO LUBE N TUNE #4	1512 W LINCOLN AVE	SWEEPS UST, CA FID UST	Higher	1 ft.
A8	JONES AUTO BODY&PAIN	1520 W LINCOLN AV	EMI	Higher	1 ft.
A9	A & W TRANSMISSIONS	1514 LINCOLN AVE	CHMIRS, Orange Co. Industrial Site	Higher	1 ft.
A10	VICMA MOTORS	1516 W LINCOLN	EDR Hist Auto	Lower	1 ft.
A11	ECONO LUBE N TUNE #4	1512 WEST LINCOLN	HAZNET	Lower	1 ft.
A12	HIDALGO AUTO SERVICE	1518 W LINCOLN AVE	FINDS	Lower	1 ft.
A13	HIDALGO AUTO SERVICE	1518 W LINCOLN AVE	EDR Hist Auto	Lower	1 ft.
A14	CAL BEST TRANSMISSIO	1516 W LINCOLN AVE	HAZNET	Lower	1 ft.
A15	ECONO LUBE N TUNE 45	1512 W LINCOLN AVE	EDR Hist Auto	Lower	1 ft.
A16	AAMCO TRANSMISSIONS	1541 W LINCOLN AVE	Orange Co. Industrial Site	Lower	1 ft.
A17	1X LINCOLN AUTOMOTIV	1514 WEST LINCOLN AV	HAZNET	Lower	1 ft.
B18	STAR AUTO SMOG	1568 W LINCOLN AVE U	EDR Hist Auto	Higher	3, 0.001,
A19	JIFFY LUBE	1440 W LINCOLN AVE	RCRA-SQG, UST, SWEEPS UST, CA FID UST, FINDS,...	Higher	30, 0.006, ENE
A20	DUFF R P TEXACO	1440 W LINCOLN AVE	EDR Hist Auto	Higher	30, 0.006, ENE
C21	IMPORT AUTO FACILITY	101 N MANCHESTER AVE	LUST, Orange Co. Industrial Site, HIST CORTESE,...	Higher	74, 0.014, ESE
B22	PONTIUS CORPORATION	1541 W LINCOLN AVE	EDR Hist Auto	Higher	97, 0.018, NW
B23	MULLER MUFFLER SHOP	1455 W LINCOLN AVE	EDR Hist Auto	Lower	105, 0.020, NW
C24	IMPORT AUTO SUPPLY	110 N MANCHESTER AVE	LUST	Lower	121, 0.023, East
C25	SMITH D K INDUSTRIES	112 N MANCHESTER	EDR Hist Auto	Lower	138, 0.026, East
C26	IMPORT AUTO SUPPLY	110 MANCHESTER AVE	LUST, HIST CORTESE	Higher	145, 0.027, East
C27	FRANKWHART CORP	1520 W CENTER ST	EDR Hist Auto	Higher	146, 0.028, ESE
C28	CAL TRANSMISSION	1512 W CENTER ST	EDR Hist Auto	Higher	147, 0.028, ESE
C29	HYDRAMATIC PERFORMAN	114 N MANCHESTER	RCRA-SQG, Orange Co. Industrial Site, FINDS, ECHO	Lower	154, 0.029, East
C30	STAR TECHNICIAN AUTO	114 N MANCHESTER AVE	EDR Hist Auto	Lower	154, 0.029, East
C31	THE EARLS PLUMBING I	1408 W CENTER	SWEEPS UST, CA FID UST	Higher	165, 0.031, ESE
C32	L.B. PENHALL COMPANY	1408 W CENTER ST	HIST UST	Higher	165, 0.031, ESE
C33	THE EARLS PLUMBING I	1408 W CENTER ST	UST, HIST UST	Higher	165, 0.031, ESE
C34	LB PENHALL COMPANY I	1408 WEST CENTER	HIST UST	Higher	165, 0.031, ESE
B35	RON BROWNS AUTO CENT	1557 W LINCOLN AVE	UST, SWEEPS UST	Higher	166, 0.031, WNW
B36	RON BROWNS AUTO CENT	1557 W LINCOLN AVE	CA FID UST	Higher	166, 0.031, WNW
B37	ONE STOP SALES SERVI	1557 W LINCOLN AVE	EDR Hist Auto	Higher	166, 0.031, WNW
D38	HARBOR PALLET COMPAN	1516 W EMBASSY ST	UST	Higher	208, 0.039, SW
D39	HARBOR PALLET COMPAN	1516 EMBASSY ST	LUST, HIST CORTESE	Higher	208, 0.039, SW

MAPPED SITES SUMMARY

Target Property Address:  
W LINCOLN AVENUE  
ANAHEIM, CA 92802

Click on Map ID to see full detail.

MAP ID	SITE NAME	ADDRESS	DATABASE ACRONYMS	RELATIVE ELEVATION	DIST (ft. & mi.) DIRECTION
<a href="#">D40</a>	HARBOR PALLET COMPAN	1516 W EMBASSY ST	LUST, Orange Co. Industrial Site	Higher	208, 0.039, SW
<a href="#">C41</a>	CAL TRANSMISSION	1506 W CENTER ST	EDR Hist Auto	Higher	216, 0.041, SE
<a href="#">D42</a>	KEMMER CORP	1526 W EMBASSY	RCRA-SQG, FINDS, ECHO	Higher	228, 0.043, SW
<a href="#">E43</a>	CRYOGENIC COMPONENTS	1549 W EMBASSY STREE	RCRA-SQG, FINDS, ECHO	Higher	278, 0.053, WSW
<a href="#">E44</a>	B K F INDUSTRIES INC	1559 W EMBASSY ST	RCRA-SQG, FINDS, ECHO	Lower	310, 0.059, WSW
<a href="#">F45</a>	CRESCENT AUTO REPAIR	1609 W LINCOLN	EDR Hist Auto	Higher	311, 0.059, WNW
<a href="#">F46</a>	LINCOLN SMOKE CHECK	1611 W LINCOLN AVE	EDR Hist Auto	Higher	314, 0.059, WNW
<a href="#">F47</a>	RUSS AUTO SERVICE	1613 W LINCOLN	EDR Hist Auto	Higher	318, 0.060, WNW
<a href="#">F48</a>	A 1 AUTO RPR SERVICE	1613 W LINCOLN	RCRA-SQG, FINDS, ECHO	Higher	318, 0.060, WNW
<a href="#">G49</a>	PHILLIPS CO	255 N MANCHESTER AVE	UST	Lower	319, 0.060, NW
<a href="#">F50</a>	BANGLA MOTOR REPAIRS	214 N LOARA ST	EDR Hist Auto	Higher	330, 0.062, WNW
<a href="#">G51</a>	PHILLIPS CO.	246 N MANCHESTER AVE	HIST UST	Lower	340, 0.064, NW
<a href="#">F52</a>	ANAHEIM TOC "ANH"	205 N LOARA ST	HIST UST	Higher	354, 0.067, WNW
<a href="#">F53</a>	ANAHEIM TOC ANH	205 NORTH LOARA AVE	HIST UST	Higher	354, 0.067, WNW
<a href="#">54</a>	ARLO AUTO ELECTRIC I	108 S MANCHESTER	EDR Hist Auto	Lower	372, 0.070, ESE
<a href="#">F55</a>	LANCASTER MOTORS	273 N MANCHESTER	EDR Hist Auto	Higher	377, 0.071, NW
<a href="#">F56</a>	JESSE GARCIA	275 N MANCHESTER AVE	UST	Higher	396, 0.075, WNW
<a href="#">F57</a>	GARCIA SITE	275 MANCHESTER	LUST, HIST CORTESE	Higher	396, 0.075, WNW
<a href="#">F58</a>	DORNONS BRAKE & GEAR	275 NO MANCHESTER	EDR Hist Auto	Higher	408, 0.077, NW
<a href="#">E59</a>	JACK-X-CHANGE	1556 W EMBASSY	RCRA-SQG, FINDS, ECHO	Lower	433, 0.082, WSW
<a href="#">F60</a>	B Y G AUTO GLASS INC	1615 W LINCOLN	EDR Hist Auto	Lower	509, 0.096, WNW
<a href="#">H61</a>	ECONOMY GLASS & MIRR	221 N LOARA	EDR Hist Auto	Higher	534, 0.101, NW
<a href="#">H62</a>	ORANGE CO SERVICE ST	225 N LOARA ST	UST	Higher	537, 0.102, NW
<a href="#">H63</a>	ORANGE CO SVC STA EQ	225 N LOARA	SWEEPS UST, HIST UST, CA FID UST, RCRA NonGen /...	Higher	537, 0.102, NW
<a href="#">I64</a>	GENERAL VAN & STORAG	1565 W MABLE ST	HIST UST	Lower	573, 0.109, SSW
<a href="#">I65</a>	GENERAL VAN AND STOR	1565 WEST MABLE	HIST UST	Lower	573, 0.109, SSW
<a href="#">J66</a>	MILLS FORD	1600 W LINCOLN AVE	HIST UST	Lower	579, 0.110, West
<a href="#">J67</a>	MC COY MOTOR CO*	1600 W LINCOLN AVE	EDR Hist Auto	Lower	579, 0.110, West
<a href="#">J68</a>	MILLS FORD	1600 W LINCOLN AVE	RCRA-SQG, LUST, AST, HIST UST, FINDS, ECHO, EMI,...	Lower	579, 0.110, West
<a href="#">J69</a>	MILLS FORD COMPANY	1600 W LINCOLN AVE	UST	Lower	579, 0.110, West
<a href="#">K70</a>	WILSON & HAMPTON PAI	1524 W MABLE ST	UST	Higher	622, 0.118, SSE
<a href="#">K71</a>	WILSON & HAMPTON PAI	1524 MABLE ST	SWEEPS UST, CA FID UST	Higher	622, 0.118, SSE
<a href="#">K72</a>	WILSON & HAMPTON PAI	1524 MABLE STREET	RCRA-SQG, RAATS, ICIS, FINDS, ECHO	Higher	622, 0.118, SSE
<a href="#">H73</a>	RUST LICK INCORPORAT	303 NORTH MANCHESTER	ENVIROSTOR, HIST CORTESE	Lower	623, 0.118, WNW
<a href="#">H74</a>	RUST LICK INC	303 N MANCHESTER AVE	SEMS-ARCHIVE	Lower	623, 0.118, WNW
<a href="#">K75</a>	ANAHEIM YARD	201 S ADAMS ST	HIST UST	Higher	754, 0.143, SSE
<a href="#">K76</a>	SOUTHERN PACIFIC TRA	200 S ADAMS ST	UST	Higher	759, 0.144, SSE
<a href="#">K77</a>	SOUTHERN PACIFIC TRA	200 S ADAMS ST	HIST UST, Orange Co. Industrial Site	Higher	759, 0.144, SSE
<a href="#">I78</a>	GENERAL VAN & STORAG	1565 W MABLE ST	UST, SWEEPS UST	Lower	762, 0.144, SSW



MAPPED SITES SUMMARY

Target Property Address:  
W LINCOLN AVENUE  
ANAHEIM, CA 92802

Click on Map ID to see full detail.

MAP ID	SITE NAME	ADDRESS	DATABASE ACRONYMS	RELATIVE ELEVATION	DIST (ft. & mi.) DIRECTION
I79	GENERAL VAN & STORAG	1565 W MABLE ST	CA FID UST	Lower	762, 0.144, SSW
I80	SHORE MARBLE	1541 W BROADWAY	SWEEPS UST, HIST UST	Lower	762, 0.144, SSW
L81	LA HABRA PRODUCTS	240 S LOARA ST	UST	Lower	772, 0.146, SW
K82	SYLVANIA LIGHTING SE	1521 W BROADWAY	HIST UST	Higher	789, 0.149, SSE
K83	SYLVANIA LIGHTING SE	1521 W BRODWAY	HIST UST	Higher	789, 0.149, SSE
84	WISEMAN ENGINEERING	1555 W BROADWAY	RCRA-SQG, FINDS, ECHO	Lower	913, 0.173, SSW
M85	LAHABRA PRODUCTS INC	1631 W LINCOLN AVE	HIST UST	Higher	918, 0.174, WNW
M86	LA HABRA STUCCO	1631 W LINCOLN AVE	SWEEPS UST	Higher	918, 0.174, WNW
M87	LA HABRA STUCCO	1631 W LINCOLN AVE.	SEMS-ARCHIVE, UST	Higher	918, 0.174, WNW
M88	LA HABRA STUCCO	1631 LINCOLN AVE. W.	LUST	Higher	918, 0.174, WNW
M89	LA HABRA STUCCO	1631 W LINCOLN AVE	CA FID UST, EMI	Higher	918, 0.174, WNW
L90	QUICK START	235 S LOARA ST	SWEEPS UST, CA FID UST	Lower	940, 0.178, SW
N91	HOME OIL COMPANY OF	1422 W BROADWAY	UST, SWEEPS UST	Lower	966, 0.183, SE
N92	HOME OIL CO OF ANAHE	1422 W BROADWAY	SEMS-ARCHIVE, RCRA-SQG, ENVIROSTOR, LUST, HIST...	Lower	966, 0.183, SE
N93	HOME OIL COMPANY OF	1422 W BROADWAY	CA FID UST	Lower	966, 0.183, SE
N94	HOME OIL COMPANY	1422 W. BROADWAY	LUST, CHMIRS	Lower	966, 0.183, SE
N95	GALAXY OIL	1406 BROADWAY	LUST, SWEEPS UST, HIST CORTESE	Lower	972, 0.184, SE
N96	GALAXY OIL	1406 BROADWAY	CA FID UST	Lower	972, 0.184, SE
N97	GALAXY OIL CO, MERCU	1406 W BROADWAY	LUST, HIST UST, EMI	Lower	972, 0.184, SE
N98	GALAXY OIL / MERCURY	1406 W BROADWAY	UST	Lower	972, 0.184, SE
N99	EXXON CO USA ANAHEIM	1406 W BROADWAY	RCRA-SQG, FINDS, ECHO	Lower	972, 0.184, SE
O100	AAMCO TRANSMISSIONS	1644 W LINCOLN AVE	UST, HIST UST	Lower	1081, 0.205, West
O101	J&G RADIATOR	1648 W LINCOLN	RCRA-SQG, FINDS, ECHO	Lower	1081, 0.205, West
N102	BLECKERTS DIESEL	1430 BROADWAY	RCRA-SQG, FINDS, ECHO	Higher	1086, 0.206, SSE
O103	AFTER 5 TUX SHOPS	1683 W LINCOLN	RCRA-SQG, FINDS, ECHO, HAZNET	Higher	1240, 0.235, West
N104	ROSS PARK EXPANSION	318 HESSEL STREET	US BROWNFIELDS	Higher	1255, 0.238, SSE
N105	ROSS PARK EXPANSION	318 HESSEL ST	RCRA-SQG, HAZNET	Higher	1255, 0.238, SSE
P106	SHIPKEY TIRE	1200 W BROADWAY	LUST, HIST CORTESE	Lower	1259, 0.238, ESE
P107	SHIPLEY TIRE CO	1200 W BROADWAY	UST	Lower	1259, 0.238, ESE
Q108	TEXACO SERVICE STATI	1131 W LINCOLN	RCRA-SQG, LUST, HIST UST, FINDS, ECHO, HAZNET	Higher	1358, 0.257, East
Q109	TEXACO SERVICE STATI	1131 LINCOLN AVE	LUST	Higher	1358, 0.257, East
R110	AL ROHRS AND SON, IN	1436 W. SANTA ANA ST	LUST	Higher	1365, 0.259, SSE
R111	AL ROHRS SON	1436 W SANTA ANA ST	LUST, SLIC, EMI, NPDES	Higher	1365, 0.259, SSE
R112	AL ROHRS AND SONS	1436 SANTA ANA ST	LUST, HIST CORTESE	Higher	1429, 0.271, SSE
P113	SHIPKEY TIRE	1200 BROADWAY	LUST, HIST CORTESE	Lower	1455, 0.276, ESE
S114	ARMOUR OIL COMPANY	1680 W LINCOLN AVE	LUST, HIST UST	Lower	1509, 0.286, West
T115	J-TRON INC	512 E CENTRAL PK AVE	SEMS-ARCHIVE, RCRA NonGen / NLR, FINDS, ECHO,...	Higher	1648, 0.312, SSE
S116	MOBIL #18-GY7	101 EUCLID ST	LUST	Lower	1674, 0.317, West
S117	HISHAM K SABEH	101 S EUCLID	LUST, HIST UST	Lower	1675, 0.317, West

MAPPED SITES SUMMARY

Target Property Address:  
W LINCOLN AVENUE  
ANAHEIM, CA 92802

Click on Map ID to see full detail.

MAP ID	SITE NAME	ADDRESS	DATABASE ACRONYMS	RELATIVE ELEVATION	DIST (ft. & mi.) DIRECTION
<a href="#">U118</a>	PICOFARAD, INC.	237-D N. EUCLID	ENVIROSTOR	Higher	1680, 0.318, WNW
<a href="#">V119</a>	CARWASH OF AMERICA	216	LUST, HIST CORTESE	Lower	1738, 0.329, West
<a href="#">V120</a>	ANAHEIM AUTO WASH	216 S EUCLID ST	LUST, HIST UST	Lower	1738, 0.329, West
<a href="#">U121</a>	TOWER PARK INDUSTRIA	313-353 EUCLID WAY	ENVIROSTOR	Higher	1748, 0.331, WNW
<a href="#">T122</a>	BUD'S DELIVERY SERVI	528 CENTRAL PARK AVE	LUST, HIST CORTESE	Lower	1753, 0.332, SSE
<a href="#">U123</a>	ARCO #1795	301 EUCLID ST	LUST	Higher	1777, 0.337, WNW
<a href="#">W124</a>	LINCO INDUSTRIES INC	528 S CENTRAL PARK A	ENVIROSTOR, NPDES	Lower	1788, 0.339, SSE
<a href="#">W125</a>	YUKI TRUCKING	549 CENTRAL PARK	LUST, HIST UST, HIST CORTESE	Lower	1797, 0.340, SSE
<a href="#">W126</a>	YUKI TRUCKING	549 CENTRAL PARK	LUST	Lower	1809, 0.343, SSE
<a href="#">U127</a>	BURLINGTON ENGINEERI	307 N. EUCLID WAY, F	ENVIROSTOR	Higher	1826, 0.346, WNW
<a href="#">U128</a>	J&H DEBURRING, INC.	307 N. EUCLID WAY #H	ENVIROSTOR	Higher	1826, 0.346, WNW
<a href="#">U129</a>	EUCLID WAY INDUSTRIA	231-307 NORTH EUCLID	ENVIROSTOR	Lower	1905, 0.361, WNW
<a href="#">X130</a>	EXXON SERVICE STATIO	260 S EUCLID	LUST, HIST UST	Lower	2060, 0.390, WSW
<a href="#">X131</a>	EXXON SERVICE STATIO	260 EUCLID ST	LUST	Lower	2060, 0.390, WSW
<a href="#">X132</a>	MOBIL #18-G06	1680 W BROADWAY	LUST, HIST UST	Lower	2084, 0.395, WSW
<a href="#">X133</a>	MOBIL #18-G06	1680	LUST, HIST CORTESE	Lower	2084, 0.395, WSW
<a href="#">X134</a>	ARCO # 1795	301 S EUCLID AVE	LUST, SWEEPS UST, HIST UST, CA FID UST	Lower	2109, 0.399, WSW
<a href="#">135</a>	FACILITY 8232-1	1747 LINCOLN BLDG. L	HIST CORTESE	Lower	2447, 0.463, WNW
<a href="#">Y136</a>	FORMER ANAHEIM CAR W	900 LINCOLN AVE	LUST	Higher	2509, 0.475, East
<a href="#">Z137</a>	ECONOMY RENTALS	1771 W LINCOLN AVE	LUST, HIST UST	Lower	2581, 0.489, West
<a href="#">Z138</a>	DURAN COMPANY	1773 WEST LINCOLN AV	ENVIROSTOR	Lower	2671, 0.506, West
<a href="#">Y139</a>	TAORMINA FAMILY / CI	903-925 W. LINCOLN A	ENVIROSTOR, SCH	Higher	2682, 0.508, East
<a href="#">Y140</a>	ANAHEIM HIGH SCHOOL	811 WEST LINCOLN AVE	ENVIROSTOR, SCH	Higher	2759, 0.523, East
<a href="#">141</a>	KCA ELECTRONICS	223 N CRESCENT WAY	ENVIROSTOR, SLIC, Orange Co. Industrial Site,...	Lower	3451, 0.654, West
<a href="#">142</a>	ANAHEIM UNION HIGH S	501 CRESCENT WAY	ENVIROSTOR, LUST, SCH, SWEEPS UST, CA FID UST,...	Lower	3867, 0.732, WNW
<a href="#">143</a>	ANAHEIM MANN EXPANSI	918 NORTH CITRON STR	ENVIROSTOR, SCH	Higher	5131, 0.972, NNE

# EXECUTIVE SUMMARY

## TARGET PROPERTY SEARCH RESULTS

The target property was not listed in any of the databases searched by EDR.

## DATABASES WITH NO MAPPED SITES

No mapped sites were found in EDR's search of available ("reasonably ascertainable ") government records either on the target property or within the search radius around the target property for the following databases:

## STANDARD ENVIRONMENTAL RECORDS

### ***Federal NPL site list***

NPL..... National Priority List  
Proposed NPL..... Proposed National Priority List Sites  
NPL LIENS..... Federal Superfund Liens

### ***Federal Delisted NPL site list***

Delisted NPL..... National Priority List Deletions

### ***Federal CERCLIS list***

FEDERAL FACILITY..... Federal Facility Site Information listing  
SEMS..... Superfund Enterprise Management System

### ***Federal RCRA CORRACTS facilities list***

CORRACTS..... Corrective Action Report

### ***Federal RCRA non-CORRACTS TSD facilities list***

RCRA-TSDF..... RCRA - Treatment, Storage and Disposal

### ***Federal RCRA generators list***

RCRA-LQG..... RCRA - Large Quantity Generators  
RCRA-CESQG..... RCRA - Conditionally Exempt Small Quantity Generator

### ***Federal institutional controls / engineering controls registries***

LUCIS..... Land Use Control Information System  
US ENG CONTROLS..... Engineering Controls Sites List  
US INST CONTROL..... Sites with Institutional Controls

### ***Federal ERNS list***

ERNS..... Emergency Response Notification System

# EXECUTIVE SUMMARY

## **State- and tribal - equivalent NPL**

RESPONSE..... State Response Sites

## **State and tribal landfill and/or solid waste disposal site lists**

SWF/LF..... Solid Waste Information System

## **State and tribal leaking storage tank lists**

INDIAN LUST..... Leaking Underground Storage Tanks on Indian Land

## **State and tribal registered storage tank lists**

FEMA UST..... Underground Storage Tank Listing

INDIAN UST..... Underground Storage Tanks on Indian Land

## **State and tribal voluntary cleanup sites**

VCP..... Voluntary Cleanup Program Properties

INDIAN VCP..... Voluntary Cleanup Priority Listing

## **State and tribal Brownfields sites**

BROWNFIELDS..... Considered Brownfields Sites Listing

## **ADDITIONAL ENVIRONMENTAL RECORDS**

### **Local Lists of Landfill / Solid Waste Disposal Sites**

WMUDS/SWAT..... Waste Management Unit Database

SWRCY..... Recycler Database

HAULERS..... Registered Waste Tire Haulers Listing

INDIAN ODI..... Report on the Status of Open Dumps on Indian Lands

DEBRIS REGION 9..... Torres Martinez Reservation Illegal Dump Site Locations

ODI..... Open Dump Inventory

IHS OPEN DUMPS..... Open Dumps on Indian Land

### **Local Lists of Hazardous waste / Contaminated Sites**

US HIST CDL..... Delisted National Clandestine Laboratory Register

HIST Cal-Sites..... Historical Calsites Database

SCH..... School Property Evaluation Program

CDL..... Clandestine Drug Labs

Toxic Pits..... Toxic Pits Cleanup Act Sites

US CDL..... National Clandestine Laboratory Register

### **Local Land Records**

LIENS..... Environmental Liens Listing

LIENS 2..... CERCLA Lien Information

DEED..... Deed Restriction Listing

### **Records of Emergency Release Reports**

HMIRS..... Hazardous Materials Information Reporting System

## EXECUTIVE SUMMARY

LDS..... Land Disposal Sites Listing  
MCS..... Military Cleanup Sites Listing  
SPILLS 90..... SPILLS 90 data from FirstSearch

### **Other Ascertainable Records**

FUDS..... Formerly Used Defense Sites  
DOD..... Department of Defense Sites  
SCRD DRYCLEANERS..... State Coalition for Remediation of Drycleaners Listing  
US FIN ASSUR..... Financial Assurance Information  
EPA WATCH LIST..... EPA WATCH LIST  
2020 COR ACTION..... 2020 Corrective Action Program List  
TSCA..... Toxic Substances Control Act  
TRIS..... Toxic Chemical Release Inventory System  
SSTS..... Section 7 Tracking Systems  
ROD..... Records Of Decision  
RMP..... Risk Management Plans  
RAATS..... RCRA Administrative Action Tracking System  
PRP..... Potentially Responsible Parties  
PADS..... PCB Activity Database System  
ICIS..... Integrated Compliance Information System  
FTTS..... FIFRA/ TSCA Tracking System - FIFRA (Federal Insecticide, Fungicide, & Rodenticide Act)/TSCA (Toxic Substances Control Act)  
MLTS..... Material Licensing Tracking System  
COAL ASH DOE..... Steam-Electric Plant Operation Data  
COAL ASH EPA..... Coal Combustion Residues Surface Impoundments List  
PCB TRANSFORMER..... PCB Transformer Registration Database  
RADINFO..... Radiation Information Database  
HIST FTTS..... FIFRA/TSCA Tracking System Administrative Case Listing  
DOT OPS..... Incident and Accident Data  
CONSENT..... Superfund (CERCLA) Consent Decrees  
INDIAN RESERV..... Indian Reservations  
FUSRAP..... Formerly Utilized Sites Remedial Action Program  
UMTRA..... Uranium Mill Tailings Sites  
LEAD SMELTERS..... Lead Smelter Sites  
US AIRS..... Aerometric Information Retrieval System Facility Subsystem  
US MINES..... Mines Master Index File  
ABANDONED MINES..... Abandoned Mines  
UXO..... Unexploded Ordnance Sites  
DOCKET HWC..... Hazardous Waste Compliance Docket Listing  
FUELS PROGRAM..... EPA Fuels Program Registered Listing  
CA BOND EXP. PLAN..... Bond Expenditure Plan  
Cortese..... "Cortese" Hazardous Waste & Substances Sites List  
CUPA Listings..... CUPA Resources List  
DRYCLEANERS..... Cleaner Facilities  
ENF..... Enforcement Action Listing  
Financial Assurance..... Financial Assurance Information Listing  
ICE..... ICE  
HWP..... EnviroStor Permitted Facilities Listing  
HWT..... Registered Hazardous Waste Transporter Database  
MINES..... Mines Site Location Listing  
MWMP..... Medical Waste Management Program Listing  
NPDES..... NPDES Permits Listing  
PEST LIC..... Pesticide Regulation Licenses Listing  
PROC..... Certified Processors Database

## EXECUTIVE SUMMARY

Notify 65.....	Proposition 65 Records
UIC.....	UIC Listing
WASTEWATER PITS.....	Oil Wastewater Pits Listing
WDS.....	Waste Discharge System
WIP.....	Well Investigation Program Case List

### EDR HIGH RISK HISTORICAL RECORDS

#### ***EDR Exclusive Records***

EDR MGP.....	EDR Proprietary Manufactured Gas Plants
EDR Hist Cleaner.....	EDR Exclusive Historic Dry Cleaners

### EDR RECOVERED GOVERNMENT ARCHIVES

#### ***Exclusive Recovered Govt. Archives***

RGA LF.....	Recovered Government Archive Solid Waste Facilities List
RGA LUST.....	Recovered Government Archive Leaking Underground Storage Tank

### SURROUNDING SITES: SEARCH RESULTS

Surrounding sites were identified in the following databases.

Elevations have been determined from the USGS Digital Elevation Model and should be evaluated on a relative (not an absolute) basis. Relative elevation information between sites of close proximity should be field verified. Sites with an elevation equal to or higher than the target property have been differentiated below from sites with an elevation lower than the target property.

Page numbers and map identification numbers refer to the EDR Radius Map report where detailed data on individual sites can be reviewed.

Sites listed in ***bold italics*** are in multiple databases.

Unmappable (orphan) sites are not considered in the foregoing analysis.

### STANDARD ENVIRONMENTAL RECORDS

#### ***Federal CERCLIS NFRAP site list***

SEMS-ARCHIVE: SEMS-ARCHIVE (Superfund Enterprise Management System Archive) tracks sites that have no further interest under the Federal Superfund Program based on available information. The list was formerly known as the CERCLIS-NFRAP, renamed to SEMS ARCHIVE by the EPA in 2015. EPA may perform a minimal level of assessment work at a site while it is archived if site conditions change and/or new information becomes available. Archived sites have been removed and archived from the inventory of SEMS sites. Archived status indicates that, to the best of EPA's knowledge, assessment at a site has been completed and that EPA has determined no further steps will be taken to list the site on the National Priorities List (NPL), unless information indicates this decision was not appropriate or other considerations require a recommendation for listing at a later time. The decision does not necessarily mean that there is no hazard associated with a given site; it only means that, based upon available information, the location is not judged to be potential NPL site.

A review of the SEMS-ARCHIVE list, as provided by EDR, and dated 02/07/2017 has revealed that there

## EXECUTIVE SUMMARY

are 4 SEMS-ARCHIVE sites within approximately 0.5 miles of the target property.

<u>Equal/Higher Elevation</u>	<u>Address</u>	<u>Direction / Distance</u>	<u>Map ID</u>	<u>Page</u>
<i>LA HABRA STUCCO</i>	<i>1631 W LINCOLN AVE.</i>	<i>WNW 1/8 - 1/4 (0.174 mi.)</i>	<i>M87</i>	<i>92</i>
<i>J-TRON INC</i>	<i>512 E CENTRAL PK AVE</i>	<i>SSE 1/4 - 1/2 (0.312 mi.)</i>	<i>T115</i>	<i>165</i>
<u>Lower Elevation</u>	<u>Address</u>	<u>Direction / Distance</u>	<u>Map ID</u>	<u>Page</u>
<i>RUST LICK INC</i>	<i>303 N MANCHESTER AVE</i>	<i>WNW 0 - 1/8 (0.118 mi.)</i>	<i>H74</i>	<i>84</i>
<i>HOME OIL CO OF ANAHE</i>	<i>1422 W BROADWAY</i>	<i>SE 1/8 - 1/4 (0.183 mi.)</i>	<i>N92</i>	<i>100</i>

### ***Federal RCRA generators list***

RCRA-SQG: RCRAInfo is EPA's comprehensive information system, providing access to data supporting the Resource Conservation and Recovery Act (RCRA) of 1976 and the Hazardous and Solid Waste Amendments (HSWA) of 1984. The database includes selective information on sites which generate, transport, store, treat and/or dispose of hazardous waste as defined by the Resource Conservation and Recovery Act (RCRA). Small quantity generators (SQGs) generate between 100 kg and 1,000 kg of hazardous waste per month.

A review of the RCRA-SQG list, as provided by EDR, and dated 12/12/2016 has revealed that there are 17 RCRA-SQG sites within approximately 0.25 miles of the target property.

<u>Equal/Higher Elevation</u>	<u>Address</u>	<u>Direction / Distance</u>	<u>Map ID</u>	<u>Page</u>
<i>JONES AUTO BODY &amp; PA</i>	<i>1520 W LINCOLN AVE</i>	<i>0 - 1/8 (0.000 mi.)</i>	<i>A6</i>	<i>11</i>
<i>JIFFY LUBE</i>	<i>1440 W LINCOLN AVE</i>	<i>ENE 0 - 1/8 (0.006 mi.)</i>	<i>A19</i>	<i>21</i>
<i>KEMMER CORP</i>	<i>1526 W EMBASSY</i>	<i>SW 0 - 1/8 (0.043 mi.)</i>	<i>D42</i>	<i>47</i>
<i>CRYOGENIC COMPONENTS</i>	<i>1549 W EMBASSY STREE</i>	<i>WSW 0 - 1/8 (0.053 mi.)</i>	<i>E43</i>	<i>48</i>
<i>A 1 AUTO RPR SERVICE</i>	<i>1613 W LINCOLN</i>	<i>WNW 0 - 1/8 (0.060 mi.)</i>	<i>F48</i>	<i>53</i>
<i>WILSON &amp; HAMPTON PAI</i>	<i>1524 MABLE STREET</i>	<i>SSE 0 - 1/8 (0.118 mi.)</i>	<i>K72</i>	<i>78</i>
<i>BLECKERTS DIESEL</i>	<i>1430 BROADWAY</i>	<i>SSE 1/8 - 1/4 (0.206 mi.)</i>	<i>N102</i>	<i>129</i>
<i>AFTER 5 TUX SHOPS</i>	<i>1683 W LINCOLN</i>	<i>W 1/8 - 1/4 (0.235 mi.)</i>	<i>O103</i>	<i>131</i>
<i>ROSS PARK EXPANSION</i>	<i>318 HESSEL ST</i>	<i>SSE 1/8 - 1/4 (0.238 mi.)</i>	<i>N105</i>	<i>140</i>
<u>Lower Elevation</u>	<u>Address</u>	<u>Direction / Distance</u>	<u>Map ID</u>	<u>Page</u>
<i>HYDRAMATIC PERFORMAN</i>	<i>114 N MANCHESTER</i>	<i>E 0 - 1/8 (0.029 mi.)</i>	<i>C29</i>	<i>34</i>
<i>B K F INDUSTRIES INC</i>	<i>1559 W EMBASSY ST</i>	<i>WSW 0 - 1/8 (0.059 mi.)</i>	<i>E44</i>	<i>50</i>
<i>JACK-X-CHANGE</i>	<i>1556 W EMBASSY</i>	<i>WSW 0 - 1/8 (0.082 mi.)</i>	<i>E59</i>	<i>60</i>
<i>MILLS FORD</i>	<i>1600 W LINCOLN AVE</i>	<i>W 0 - 1/8 (0.110 mi.)</i>	<i>J68</i>	<i>69</i>
<i>WISEMAN ENGINEERING</i>	<i>1555 W BROADWAY</i>	<i>SSW 1/8 - 1/4 (0.173 mi.)</i>	<i>84</i>	<i>90</i>
<i>HOME OIL CO OF ANAHE</i>	<i>1422 W BROADWAY</i>	<i>SE 1/8 - 1/4 (0.183 mi.)</i>	<i>N92</i>	<i>100</i>
<i>EXXON CO USA ANAHEIM</i>	<i>1406 W BROADWAY</i>	<i>SE 1/8 - 1/4 (0.184 mi.)</i>	<i>N99</i>	<i>125</i>
<i>J&amp;G RADIATOR</i>	<i>1648 W LINCOLN</i>	<i>W 1/8 - 1/4 (0.205 mi.)</i>	<i>O101</i>	<i>128</i>

### ***State- and tribal - equivalent CERCLIS***

ENVIROSTOR: The Department of Toxic Substances Control's (DTSC's) Site Mitigation and Brownfields Reuse Program's (SMBRP's) EnviroStor database identifies sites that have known contamination or sites for which there may be reasons to investigate further. The database includes the following site types: Federal Superfund sites (National Priorities List (NPL)); State Response, including Military Facilities and State

## EXECUTIVE SUMMARY

Superfund; Voluntary Cleanup; and School sites. EnviroStor provides similar information to the information that was available in CalSites, and provides additional site information, including, but not limited to, identification of formerly-contaminated properties that have been released for reuse, properties where environmental deed restrictions have been recorded to prevent inappropriate land uses, and risk characterization information that is used to assess potential impacts to public health and the environment at contaminated sites.

A review of the ENVIROSTOR list, as provided by EDR, and dated 01/30/2017 has revealed that there are 14 ENVIROSTOR sites within approximately 1 mile of the target property.

<u>Equal/Higher Elevation</u>	<u>Address</u>	<u>Direction / Distance</u>	<u>Map ID</u>	<u>Page</u>
<b>PICOFARAD, INC.</b> Facility Id: 71002494 Status: Inactive - Needs Evaluation	237-D N. EUCLID	WNW 1/4 - 1/2 (0.318 mi.)	U118	173
<b>TOWER PARK INDUSTRIA</b> Facility Id: 60000725 Status: Refer: 1248 Local Agency	313-353 EUCLID WAY	WNW 1/4 - 1/2 (0.331 mi.)	U121	177
<b>BURLINGTON ENGINEERI</b> Facility Id: 71002988 Status: No Action Required	307 N. EUCLID WAY, F	WNW 1/4 - 1/2 (0.346 mi.)	U127	188
<b>J&amp;H DEBURRING, INC.</b> Facility Id: 71002799 Status: Inactive - Needs Evaluation	307 N. EUCLID WAY #H	WNW 1/4 - 1/2 (0.346 mi.)	U128	189
<b>TAORMINA FAMILY / CI</b> Facility Id: 60002105 Status: Inactive - Action Required	<b>903-925 W. LINCOLN A</b>	<b>E 1/2 - 1 (0.508 mi.)</b>	<b>Y139</b>	<b>217</b>
<b>ANAHEIM HIGH SCHOOL</b> Facility Id: 30820020 Status: No Further Action	<b>811 WEST LINCOLN AVE</b>	<b>E 1/2 - 1 (0.523 mi.)</b>	<b>Y140</b>	<b>220</b>
<b>ANAHEIM MANN EXPANSI</b> Facility Id: 30010007 Status: Certified	<b>918 NORTH CITRON STR</b>	<b>NNE 1/2 - 1 (0.972 mi.)</b>	<b>143</b>	<b>234</b>
<u>Lower Elevation</u>	<u>Address</u>	<u>Direction / Distance</u>	<u>Map ID</u>	<u>Page</u>
<b>RUST LICK INCORPORAT</b> Facility Id: 30280411 Status: Refer: Other Agency	<b>303 NORTH MANCHESTER</b>	<b>WNW 0 - 1/8 (0.118 mi.)</b>	<b>H73</b>	<b>82</b>
<b>HOME OIL CO OF ANAHE</b> Facility Id: 30510020 Status: Refer: Other Agency	<b>1422 W BROADWAY</b>	<b>SE 1/8 - 1/4 (0.183 mi.)</b>	<b>N92</b>	<b>100</b>
<b>LINCO INDUSTRIES INC</b> Facility Id: 60002426 Status: Active	<b>528 S CENTRAL PARK A</b>	<b>SSE 1/4 - 1/2 (0.339 mi.)</b>	<b>W124</b>	<b>181</b>
<b>EUCLID WAY INDUSTRIA</b> Facility Id: 71003714 Status: Active	231-307 NORTH EUCLID	WNW 1/4 - 1/2 (0.361 mi.)	U129	190
<b>DURAN COMPANY</b> Facility Id: 30270003 Status: Refer: Other Agency	1773 WEST LINCOLN AV	W 1/2 - 1 (0.506 mi.)	Z138	216
<b>KCA ELECTRONICS</b>	<b>223 N CRESCENT WAY</b>	<b>W 1/2 - 1 (0.654 mi.)</b>	<b>141</b>	<b>224</b>





## EXECUTIVE SUMMARY

Facility Status: Leak being confirmed Global Id: T0605955516 Global ID: T0605955516				
<b>TEXACO SERVICE STATI</b>	<b>1131 W LINCOLN</b>	<b>E 1/4 - 1/2 (0.257 mi.)</b>	<b>Q108</b>	<b>147</b>
Database: LUST, Date of Government Version: 03/13/2017 Status: Completed - Case Closed Global Id: T0605900323				
TEXACO SERVICE STATI	1131 LINCOLN AVE	E 1/4 - 1/2 (0.257 mi.)	Q109	152
Database: LUST REG 8, Date of Government Version: 02/14/2005 Facility Status: Remedial action (cleanup) Underway Global ID: T0605900323				
AL ROHRS AND SON, IN	1436 W. SANTA ANA ST	SSE 1/4 - 1/2 (0.259 mi.)	R110	153
Database: LUST REG 8, Date of Government Version: 02/14/2005 Facility Status: Preliminary site assessment underway Global ID: T0605951040				
<b>AL ROHRS SON</b>	<b>1436 W SANTA ANA ST</b>	<b>SSE 1/4 - 1/2 (0.259 mi.)</b>	<b>R111</b>	<b>154</b>
Database: LUST, Date of Government Version: 03/13/2017 Status: Completed - Case Closed Global Id: T0605902245				
<b>AL ROHRS AND SONS</b>	<b>1436 SANTA ANA ST</b>	<b>SSE 1/4 - 1/2 (0.271 mi.)</b>	<b>R112</b>	<b>160</b>
Database: LUST REG 8, Date of Government Version: 02/14/2005 Facility Status: Case Closed Global ID: T0605902245				
ARCO #1795	301 EUCLID ST	WNW 1/4 - 1/2 (0.337 mi.)	U123	180
Database: LUST REG 8, Date of Government Version: 02/14/2005 Facility Status: Case Closed Global ID: T0605901686				
FORMER ANAHEIM CAR W	900 LINCOLN AVE	E 1/4 - 1/2 (0.475 mi.)	Y136	208
Database: LUST REG 8, Date of Government Version: 02/14/2005 Database: LUST, Date of Government Version: 03/13/2017 Status: Open - Eligible for Closure Facility Status: Preliminary site assessment underway Global Id: T0605999123 Global ID: T0605999123				
<b>Lower Elevation</b>	<b>Address</b>	<b>Direction / Distance</b>	<b>Map ID</b>	<b>Page</b>
IMPORT AUTO SUPPLY	110 N MANCHESTER AVE	E 0 - 1/8 (0.023 mi.)	C24	31
Database: LUST, Date of Government Version: 03/13/2017 Status: Completed - Case Closed Global Id: T0605901683				
<b>MILLS FORD</b>	<b>1600 W LINCOLN AVE</b>	<b>W 0 - 1/8 (0.110 mi.)</b>	<b>J68</b>	<b>69</b>
Database: LUST REG 8, Date of Government Version: 02/14/2005 Database: LUST, Date of Government Version: 03/13/2017 Status: Completed - Case Closed Facility Status: Case Closed Global Id: T0605901074 Global ID: T0605901074				
<b>HOME OIL CO OF ANAHE</b>	<b>1422 W BROADWAY</b>	<b>SE 1/8 - 1/4 (0.183 mi.)</b>	<b>N92</b>	<b>100</b>
Database: LUST, Date of Government Version: 03/13/2017 Status: Open - Remediation Global Id: T0605927641				
<b>HOME OIL COMPANY</b>	<b>1422 W. BROADWAY</b>	<b>SE 1/8 - 1/4 (0.183 mi.)</b>	<b>N94</b>	<b>114</b>
Database: LUST REG 8, Date of Government Version: 02/14/2005				

## EXECUTIVE SUMMARY

Facility Status: Remediation Plan  
Global ID: T0605927641

<b>GALAXY OIL</b>	<b>1406 BROADWAY</b>	<b>SE 1/8 - 1/4 (0.184 mi.)</b>	<b>N95</b>	<b>117</b>
Database: LUST REG 8, Date of Government Version: 02/14/2005 Facility Status: Case Closed Global ID: T0605900129				
<b>GALAXY OIL CO, MERCU</b>	<b>1406 W BROADWAY</b>	<b>SE 1/8 - 1/4 (0.184 mi.)</b>	<b>N97</b>	<b>119</b>
Database: LUST, Date of Government Version: 03/13/2017 Status: Completed - Case Closed Global ID: T0605900129				
<b>SHIPKEY TIRE</b>	<b>1200 W BROADWAY</b>	<b>ESE 1/8 - 1/4 (0.238 mi.)</b>	<b>P106</b>	<b>142</b>
Database: LUST REG 8, Date of Government Version: 02/14/2005 Database: LUST, Date of Government Version: 03/13/2017 Status: Completed - Case Closed Facility Status: Case Closed Global Id: T0605901318 Global Id: T0605900957 Global ID: T0605901318				
<b>SHIPKEY TIRE</b>	<b>1200 BROADWAY</b>	<b>ESE 1/4 - 1/2 (0.276 mi.)</b>	<b>P113</b>	<b>161</b>
Database: LUST REG 8, Date of Government Version: 02/14/2005 Facility Status: Case Closed Global ID: T0605900957				
<b>ARMOUR OIL COMPANY</b>	<b>1680 W LINCOLN AVE</b>	<b>W 1/4 - 1/2 (0.286 mi.)</b>	<b>S114</b>	<b>162</b>
Database: LUST, Date of Government Version: 03/13/2017 Status: Completed - Case Closed Global Id: T0605900959				
<b>MOBIL #18-GY7</b>	<b>101 EUCLID ST</b>	<b>W 1/4 - 1/2 (0.317 mi.)</b>	<b>S116</b>	<b>169</b>
Database: LUST REG 8, Date of Government Version: 02/14/2005 Facility Status: Remediation Plan Global ID: T0605902046				
<b>HISHAM K SABEH</b>	<b>101 S EUCLID</b>	<b>W 1/4 - 1/2 (0.317 mi.)</b>	<b>S117</b>	<b>170</b>
Database: LUST, Date of Government Version: 03/13/2017 Status: Completed - Case Closed Global Id: T0605902046				
<b>CARWASH OF AMERICA</b>	<b>216</b>	<b>W 1/4 - 1/2 (0.329 mi.)</b>	<b>V119</b>	<b>174</b>
Database: LUST REG 8, Date of Government Version: 02/14/2005 Facility Status: Case Closed Global ID: T0605902329				
<b>ANAHEIM AUTO WASH</b>	<b>216 S EUCLID ST</b>	<b>W 1/4 - 1/2 (0.329 mi.)</b>	<b>V120</b>	<b>175</b>
Database: LUST, Date of Government Version: 03/13/2017 Status: Completed - Case Closed Global Id: T0605902329				
<b>BUD'S DELIVERY SERVI</b>	<b>528 CENTRAL PARK AVE</b>	<b>SSE 1/4 - 1/2 (0.332 mi.)</b>	<b>T122</b>	<b>178</b>
Database: LUST REG 8, Date of Government Version: 02/14/2005 Database: LUST, Date of Government Version: 03/13/2017 Status: Completed - Case Closed Facility Status: Case Closed Global Id: T0605900382 Global ID: T0605900382				
<b>YUKI TRUCKING</b>	<b>549 CENTRAL PARK</b>	<b>SSE 1/4 - 1/2 (0.340 mi.)</b>	<b>W125</b>	<b>185</b>
Database: LUST, Date of Government Version: 03/13/2017				

## EXECUTIVE SUMMARY

Status: Completed - Case Closed  
Global Id: T0605901267

<b>YUKI TRUCKING</b>	<b>549 CENTRAL PARK</b>	<b>SSE 1/4 - 1/2 (0.343 mi.)</b>	<b>W126</b>	<b>187</b>
Database: LUST REG 8, Date of Government Version: 02/14/2005 Facility Status: Case Closed Global ID: T0605901267				
<b>EXXON SERVICE STATIO</b>	<b>260 S EUCLID</b>	<b>WSW 1/4 - 1/2 (0.390 mi.)</b>	<b>X130</b>	<b>193</b>
Database: LUST, Date of Government Version: 03/13/2017 Status: Completed - Case Closed Global Id: T0605901402				
<b>EXXON SERVICE STATIO</b>	<b>260 EUCLID ST</b>	<b>WSW 1/4 - 1/2 (0.390 mi.)</b>	<b>X131</b>	<b>196</b>
Database: LUST REG 8, Date of Government Version: 02/14/2005 Facility Status: Case Closed Global ID: T0605901402				
<b>MOBIL #18-G06</b>	<b>1680 W BROADWAY</b>	<b>WSW 1/4 - 1/2 (0.395 mi.)</b>	<b>X132</b>	<b>197</b>
Database: LUST, Date of Government Version: 03/13/2017 Status: Completed - Case Closed Global Id: T0605900625				
<b>MOBIL #18-G06</b>	<b>1680</b>	<b>WSW 1/4 - 1/2 (0.395 mi.)</b>	<b>X133</b>	<b>201</b>
Database: LUST REG 8, Date of Government Version: 02/14/2005 Facility Status: Remedial action (cleanup) Underway Global ID: T0605900625				
<b>ARCO # 1795</b>	<b>301 S EUCLID AVE</b>	<b>WSW 1/4 - 1/2 (0.399 mi.)</b>	<b>X134</b>	<b>202</b>
Database: LUST, Date of Government Version: 03/13/2017 Status: Completed - Case Closed Global Id: T0605901686				
<b>ECONOMY RENTALS</b>	<b>1771 W LINCOLN AVE</b>	<b>W 1/4 - 1/2 (0.489 mi.)</b>	<b>Z137</b>	<b>214</b>
Database: LUST, Date of Government Version: 03/13/2017 Status: Completed - Case Closed Global Id: T0605902332				

SLIC: Cleanup Program Sites (CPS; also known as Site Cleanups [SC] and formerly known as Spills, Leaks, Investigations, and Cleanups [SLIC] sites) included in GeoTracker. GeoTracker is the Water Boards data management system for sites that impact, or have the potential to impact, water quality in California, with emphasis on groundwater.

A review of the SLIC list, as provided by EDR, has revealed that there is 1 SLIC site within approximately 0.5 miles of the target property.

<u>Equal/Higher Elevation</u>	<u>Address</u>	<u>Direction / Distance</u>	<u>Map ID</u>	<u>Page</u>
<b>AL ROHRS SON</b>	<b>1436 W SANTA ANA ST</b>	<b>SSE 1/4 - 1/2 (0.259 mi.)</b>	<b>R111</b>	<b>154</b>
Database: SLIC, Date of Government Version: 03/13/2017 Facility Status: Completed - Case Closed Global Id: T0605951040				

## EXECUTIVE SUMMARY

### **State and tribal registered storage tank lists**

UST: The Underground Storage Tank database contains registered USTs. USTs are regulated under Subtitle I of the Resource Conservation and Recovery Act (RCRA). The data come from the State Water Resources Control Board's Hazardous Substance Storage Container Database.

A review of the UST list, as provided by EDR, has revealed that there are 18 UST sites within approximately 0.25 miles of the target property.

<u>Equal/Higher Elevation</u>	<u>Address</u>	<u>Direction / Distance</u>	<u>Map ID</u>	<u>Page</u>
ECONO LUBE N TUNE #4 Database: UST, Date of Government Version: 03/12/2017 Facility Id: 3646	1512 W LINCOLN AVE #	0 - 1/8 (0.000 mi.)	A5	11
<b>JIFFY LUBE</b> Database: UST, Date of Government Version: 03/12/2017 Facility Id: 10786	<b>1440 W LINCOLN AVE</b>	<b>ENE 0 - 1/8 (0.006 mi.)</b>	<b>A19</b>	<b>21</b>
<b>THE EARLS PLUMBING I</b> Database: UST, Date of Government Version: 03/12/2017 Facility Id: 1335	<b>1408 W CENTER ST</b>	<b>ESE 0 - 1/8 (0.031 mi.)</b>	<b>C33</b>	<b>38</b>
<b>RON BROWNS AUTO CENT</b> Database: UST, Date of Government Version: 03/12/2017 Facility Id: 1951	<b>1557 W LINCOLN AVE</b>	<b>WNW 0 - 1/8 (0.031 mi.)</b>	<b>B35</b>	<b>40</b>
HARBOR PALLET COMPAN Database: UST, Date of Government Version: 03/12/2017 Facility Id: 1750	1516 W EMBASSY ST	SW 0 - 1/8 (0.039 mi.)	D38	41
JESSE GARCIA Database: UST, Date of Government Version: 03/12/2017 Facility Id: 11406	275 N MANCHESTER AVE	WNW 0 - 1/8 (0.075 mi.)	F56	57
ORANGE CO SERVICE ST Database: UST, Date of Government Version: 03/12/2017 Facility Id: 4467	225 N LOARA ST	NW 0 - 1/8 (0.102 mi.)	H62	63
WILSON & HAMPTON PAI Database: UST, Date of Government Version: 03/12/2017 Facility Id: 2990	1524 W MABLE ST	SSE 0 - 1/8 (0.118 mi.)	K70	77
SOUTHERN PACIFIC TRA Database: UST, Date of Government Version: 03/12/2017 Facility Id: 4486	200 S ADAMS ST	SSE 1/8 - 1/4 (0.144 mi.)	K76	85
<b>LA HABRA STUCCO</b> Database: UST, Date of Government Version: 03/12/2017 Facility Id: 6805	<b>1631 W LINCOLN AVE.</b>	<b>WNW 1/8 - 1/4 (0.174 mi.)</b>	<b>M87</b>	<b>92</b>
<u>Lower Elevation</u>	<u>Address</u>	<u>Direction / Distance</u>	<u>Map ID</u>	<u>Page</u>
PHILLIPS CO Database: UST, Date of Government Version: 03/12/2017 Facility Id: 4469	255 N MANCHESTER AVE	NW 0 - 1/8 (0.060 mi.)	G49	55
MILLS FORD COMPANY Database: UST, Date of Government Version: 03/12/2017 Facility Id: 1923	1600 W LINCOLN AVE	W 0 - 1/8 (0.110 mi.)	J69	77
<b>GENERAL VAN &amp; STORAG</b> Database: UST, Date of Government Version: 03/12/2017	<b>1565 W MABLE ST</b>	<b>SSW 1/8 - 1/4 (0.144 mi.)</b>	<b>I78</b>	<b>86</b>

## EXECUTIVE SUMMARY

Facility Id: 7443				
LA HABRA PRODUCTS	240 S LOARA ST	SW 1/8 - 1/4 (0.146 mi.)	L81	88
Database: UST, Date of Government Version: 03/12/2017				
Facility Id: 10065				
<b>HOME OIL COMPANY OF</b>	<b>1422 W BROADWAY</b>	<b>SE 1/8 - 1/4 (0.183 mi.)</b>	<b>N91</b>	<b>99</b>
Database: UST, Date of Government Version: 03/12/2017				
Facility Id: 1805				
GALAXY OIL / MERCURY	1406 W BROADWAY	SE 1/8 - 1/4 (0.184 mi.)	N98	125
Database: UST, Date of Government Version: 03/12/2017				
Facility Id: 3975				
<b>AAMCO TRANSMISSIONS</b>	<b>1644 W LINCOLN AVE</b>	<b>W 1/8 - 1/4 (0.205 mi.)</b>	<b>O100</b>	<b>127</b>
Database: UST, Date of Government Version: 03/12/2017				
Facility Id: 3531				
SHIPLEY TIRE CO	1200 W BROADWAY	ESE 1/8 - 1/4 (0.238 mi.)	P107	147
Database: UST, Date of Government Version: 03/12/2017				
Facility Id: 10217				

AST: A listing of aboveground storage tank petroleum storage tank locations.

A review of the AST list, as provided by EDR, and dated 07/06/2016 has revealed that there is 1 AST site within approximately 0.25 miles of the target property.

<u>Lower Elevation</u>	<u>Address</u>	<u>Direction / Distance</u>	<u>Map ID</u>	<u>Page</u>
<i>MILLS FORD</i>	<i>1600 W LINCOLN AVE</i>	<i>W 0 - 1/8 (0.110 mi.)</i>	<i>J68</i>	<i>69</i>

### ADDITIONAL ENVIRONMENTAL RECORDS

#### **Local Brownfield lists**

US BROWNFIELDS: The EPA's listing of Brownfields properties from the Cleanups in My Community program, which provides information on Brownfields properties for which information is reported back to EPA, as well as areas served by Brownfields grant programs.

A review of the US BROWNFIELDS list, as provided by EDR, and dated 03/02/2017 has revealed that there is 1 US BROWNFIELDS site within approximately 0.5 miles of the target property.

<u>Equal/Higher Elevation</u>	<u>Address</u>	<u>Direction / Distance</u>	<u>Map ID</u>	<u>Page</u>
ROSS PARK EXPANSION	318 HESSEL STREET	SSE 1/8 - 1/4 (0.238 mi.)	N104	133

#### **Local Lists of Registered Storage Tanks**

SWEEPS UST: Statewide Environmental Evaluation and Planning System. This underground storage tank listing was updated and maintained by a company contacted by the SWRCB in the early 1990's. The listing is no longer updated or maintained. The local agency is the contact for more information on a site on the SWEEPS list.

A review of the SWEEPS UST list, as provided by EDR, and dated 06/01/1994 has revealed that there are

## EXECUTIVE SUMMARY

12 SWEEPS UST sites within approximately 0.25 miles of the target property.

<u>Equal/Higher Elevation</u>	<u>Address</u>	<u>Direction / Distance</u>	<u>Map ID</u>	<u>Page</u>
<b><i>ECONO LUBE N TUNE #4</i></b> Status: A Tank Status: A Comp Number: 3646	<b><i>1512 W LINCOLN AVE</i></b>	<b><i>0 - 1/8 (0.000 mi.)</i></b>	<b><i>A7</i></b>	<b><i>13</i></b>
<b><i>JIFFY LUBE</i></b> Status: A Comp Number: 10786	<b><i>1440 W LINCOLN AVE</i></b>	<b><i>ENE 0 - 1/8 (0.006 mi.)</i></b>	<b><i>A19</i></b>	<b><i>21</i></b>
<b><i>THE EARLS PLUMBING I</i></b> Status: A Tank Status: A Comp Number: 1335	<b><i>1408 W CENTER</i></b>	<b><i>ESE 0 - 1/8 (0.031 mi.)</i></b>	<b><i>C31</i></b>	<b><i>36</i></b>
<b><i>RON BROWNS AUTO CENT</i></b> Status: A Tank Status: A Comp Number: 1951	<b><i>1557 W LINCOLN AVE</i></b>	<b><i>WNW 0 - 1/8 (0.031 mi.)</i></b>	<b><i>B35</i></b>	<b><i>40</i></b>
<b><i>ORANGE CO SVC STA EQ</i></b> Status: A Tank Status: A Comp Number: 4467	<b><i>225 N LOARA</i></b>	<b><i>NW 0 - 1/8 (0.102 mi.)</i></b>	<b><i>H63</i></b>	<b><i>63</i></b>
<b><i>WILSON &amp; HAMPTON PAI</i></b> Status: A Tank Status: A Comp Number: 2990	<b><i>1524 MABLE ST</i></b>	<b><i>SSE 0 - 1/8 (0.118 mi.)</i></b>	<b><i>K71</i></b>	<b><i>77</i></b>
<b><i>LA HABRA STUCCO</i></b> Status: A Tank Status: A Comp Number: 4509	<b><i>1631 W LINCOLN AVE</i></b>	<b><i>WNW 1/8 - 1/4 (0.174 mi.)</i></b>	<b><i>M86</i></b>	<b><i>92</i></b>
<u>Lower Elevation</u>	<u>Address</u>	<u>Direction / Distance</u>	<u>Map ID</u>	<u>Page</u>
<b><i>GENERAL VAN &amp; STORAG</i></b> Status: A Tank Status: A Comp Number: 7443	<b><i>1565 W MABLE ST</i></b>	<b><i>SSW 1/8 - 1/4 (0.144 mi.)</i></b>	<b><i>I78</i></b>	<b><i>86</i></b>
<b><i>SHORE MARBLE</i></b> Comp Number: 1230	<b><i>1541 W BROADWAY</i></b>	<b><i>SSW 1/8 - 1/4 (0.144 mi.)</i></b>	<b><i>I80</i></b>	<b><i>87</i></b>
<b><i>QUICK START</i></b> Status: A Tank Status: A Comp Number: 10581	<b><i>235 S LOARA ST</i></b>	<b><i>SW 1/8 - 1/4 (0.178 mi.)</i></b>	<b><i>L90</i></b>	<b><i>98</i></b>
<b><i>HOME OIL COMPANY OF</i></b> Status: A Tank Status: A Comp Number: 1805	<b><i>1422 W BROADWAY</i></b>	<b><i>SE 1/8 - 1/4 (0.183 mi.)</i></b>	<b><i>N91</i></b>	<b><i>99</i></b>
<b><i>GALAXY OIL</i></b> Comp Number: 10148	<b><i>1406 BROADWAY</i></b>	<b><i>SE 1/8 - 1/4 (0.184 mi.)</i></b>	<b><i>N95</i></b>	<b><i>117</i></b>

## EXECUTIVE SUMMARY

HIST UST: Historical UST Registered Database.

A review of the HIST UST list, as provided by EDR, and dated 10/15/1990 has revealed that there are 20 HIST UST sites within approximately 0.25 miles of the target property.

<u>Equal/Higher Elevation</u>	<u>Address</u>	<u>Direction / Distance</u>	<u>Map ID</u>	<u>Page</u>
L.B. PENHALL COMPANY Facility Id: 00000055174	1408 W CENTER ST	ESE 0 - 1/8 (0.031 mi.)	C32	38
<b>THE EARLS PLUMBING I</b> Facility Id: 00000002789	<b>1408 W CENTER ST</b>	<b>ESE 0 - 1/8 (0.031 mi.)</b>	<b>C33</b>	<b>38</b>
LB PENHALL COMPANY I ANAHEIM TOC "ANH" Facility Id: 00000059608	1408 WEST CENTER 205 N LOARA ST	ESE 0 - 1/8 (0.031 mi.) WNW 0 - 1/8 (0.067 mi.)	C34 F52	39 56
ANAHEIM TOC ANH <b>ORANGE CO SVC STA EQ</b> Facility Id: 00000052408	205 NORTH LOARA AVE <b>225 N LOARA</b>	WNW 0 - 1/8 (0.067 mi.) <b>NW 0 - 1/8 (0.102 mi.)</b>	F53 <b>H63</b>	56 <b>63</b>
ANAHEIM YARD Facility Id: 00000040242	201 S ADAMS ST	SSE 1/8 - 1/4 (0.143 mi.)	K75	85
<b>SOUTHERN PACIFIC TRA</b> Facility Id: 00000040243	<b>200 S ADAMS ST</b>	<b>SSE 1/8 - 1/4 (0.144 mi.)</b>	<b>K77</b>	<b>86</b>
SYLVANIA LIGHTING SE Facility Id: 00000002080	1521 W BROADWAY	SSE 1/8 - 1/4 (0.149 mi.)	K82	88
SYLVANIA LIGHTING SE LAHABRA PRODUCTS INC Facility Id: 00000013181	1521 W BRODWAY 1631 W LINCOLN AVE	SSE 1/8 - 1/4 (0.149 mi.) WNW 1/8 - 1/4 (0.174 mi.)	K83 M85	89 91
<u>Lower Elevation</u>	<u>Address</u>	<u>Direction / Distance</u>	<u>Map ID</u>	<u>Page</u>
PHILLIPS CO. Facility Id: 00000005974	246 N MANCHESTER AVE	NW 0 - 1/8 (0.064 mi.)	G51	55
GENERAL VAN & STORAG Facility Id: 00000067528	1565 W MABLE ST	SSW 0 - 1/8 (0.109 mi.)	I64	66
GENERAL VAN AND STOR MILLS FORD Facility Id: 00000038575	1565 WEST MABLE 1600 W LINCOLN AVE	SSW 0 - 1/8 (0.109 mi.) W 0 - 1/8 (0.110 mi.)	I65 J66	67 67
<b>MILLS FORD</b> <b>SHORE MARBLE</b> Facility Id: 00000053137	<b>1600 W LINCOLN AVE</b> <b>1541 W BROADWAY</b>	<b>W 0 - 1/8 (0.110 mi.)</b> <b>SSW 1/8 - 1/4 (0.144 mi.)</b>	<b>J68</b> <b>I80</b>	<b>69</b> <b>87</b>
<b>HOME OIL CO OF ANAHE</b> Facility Id: 00000022629	<b>1422 W BROADWAY</b>	<b>SE 1/8 - 1/4 (0.183 mi.)</b>	<b>N92</b>	<b>100</b>
<b>GALAXY OIL CO, MERCU</b> Facility Id: 00000004532	<b>1406 W BROADWAY</b>	<b>SE 1/8 - 1/4 (0.184 mi.)</b>	<b>N97</b>	<b>119</b>
<b>AAMCO TRANSMISSIONS</b> Facility Id: 00000056604	<b>1644 W LINCOLN AVE</b>	<b>W 1/8 - 1/4 (0.205 mi.)</b>	<b>O100</b>	<b>127</b>



## EXECUTIVE SUMMARY

CA FID UST: The Facility Inventory Database contains active and inactive underground storage tank locations. The source is the State Water Resource Control Board.

A review of the CA FID UST list, as provided by EDR, and dated 10/31/1994 has revealed that there are 11 CA FID UST sites within approximately 0.25 miles of the target property.

<u>Equal/Higher Elevation</u>	<u>Address</u>	<u>Direction / Distance</u>	<u>Map ID</u>	<u>Page</u>
<b><i>ECONO LUBE N TUNE #4</i></b> Facility Id: 30011612 Status: A	<b><i>1512 W LINCOLN AVE</i></b>	<b><i>0 - 1/8 (0.000 mi.)</i></b>	<b><i>A7</i></b>	<b><i>13</i></b>
<b><i>JIFFY LUBE</i></b> Facility Id: 30009994 Status: A	<b><i>1440 W LINCOLN AVE</i></b>	<b><i>ENE 0 - 1/8 (0.006 mi.)</i></b>	<b><i>A19</i></b>	<b><i>21</i></b>
<b><i>THE EARLS PLUMBING I</i></b> Facility Id: 30003535 Status: A	<b><i>1408 W CENTER</i></b>	<b><i>ESE 0 - 1/8 (0.031 mi.)</i></b>	<b><i>C31</i></b>	<b><i>36</i></b>
RON BROWNS AUTO CENT Facility Id: 30003900 Status: A	1557 W LINCOLN AVE	WNW 0 - 1/8 (0.031 mi.)	B36	40
<b><i>ORANGE CO SVC STA EQ</i></b> Facility Id: 30008656 Status: A	<b><i>225 N LOARA</i></b>	<b><i>NW 0 - 1/8 (0.102 mi.)</i></b>	<b><i>H63</i></b>	<b><i>63</i></b>
<b><i>WILSON &amp; HAMPTON PAI</i></b> Facility Id: 30003487 Status: A	<b><i>1524 MABLE ST</i></b>	<b><i>SSE 0 - 1/8 (0.118 mi.)</i></b>	<b><i>K71</i></b>	<b><i>77</i></b>
<b><i>LA HABRA STUCCO</i></b> Facility Id: 30017724 Status: A	<b><i>1631 W LINCOLN AVE</i></b>	<b><i>WNW 1/8 - 1/4 (0.174 mi.)</i></b>	<b><i>M89</i></b>	<b><i>96</i></b>
<u>Lower Elevation</u>	<u>Address</u>	<u>Direction / Distance</u>	<u>Map ID</u>	<u>Page</u>
GENERAL VAN & STORAGE Facility Id: 30007941 Status: A	1565 W MABLE ST	SSW 1/8 - 1/4 (0.144 mi.)	I79	87
<b><i>QUICK START</i></b> Facility Id: 30013431 Status: A	<b><i>235 S LOARA ST</i></b>	<b><i>SW 1/8 - 1/4 (0.178 mi.)</i></b>	<b><i>L90</i></b>	<b><i>98</i></b>
HOME OIL COMPANY OF Facility Id: 30008406 Status: A	1422 W BROADWAY	SE 1/8 - 1/4 (0.183 mi.)	N93	114
GALAXY OIL Facility Id: 30000554 Status: I	1406 BROADWAY	SE 1/8 - 1/4 (0.184 mi.)	N96	118

### ***Records of Emergency Release Reports***

CHMIRS: The California Hazardous Material Incident Report System contains information on reported hazardous material incidents, i.e., accidental releases or spills. The source is the California Office of Emergency Services.

A review of the CHMIRS list, as provided by EDR, and dated 12/06/2016 has revealed that there is 1

## EXECUTIVE SUMMARY

CHMIRS site within approximately 0.001 miles of the target property.

<u>Equal/Higher Elevation</u>	<u>Address</u>	<u>Direction / Distance</u>	<u>Map ID</u>	<u>Page</u>
<b>A &amp; W TRANSMISSIONS</b> OES Incident Number: 1-5547	<b>1514 LINCOLN AVE</b>	<b>0 - 1/8 (0.000 mi.)</b>	<b>A9</b>	<b>14</b>

The Orange County Industrial Site Cleanups list comes from the Health Care Agency.

A review of the Orange Co. Industrial Site list, as provided by EDR, and dated 02/06/2017 has revealed that there are 2 Orange Co. Industrial Site sites within approximately 0.001 miles of the target property.

<u>Equal/Higher Elevation</u>	<u>Address</u>	<u>Direction / Distance</u>	<u>Map ID</u>	<u>Page</u>
<b>A &amp; W TRANSMISSIONS</b> Current Status: CLOSED 3/13/1990 Case ID: 89IC029	<b>1514 LINCOLN AVE</b>	<b>0 - 1/8 (0.000 mi.)</b>	<b>A9</b>	<b>14</b>

<u>Lower Elevation</u>	<u>Address</u>	<u>Direction / Distance</u>	<u>Map ID</u>	<u>Page</u>
<b>AAMCO TRANSMISSIONS</b> Current Status: CLOSED 5/21/1996 Current Status: CLOSED 3/31/1994 Case ID: 94IC002 Case ID: 94IC006	<b>1541 W LINCOLN AVE</b>	<b>0 - 1/8 (0.000 mi.)</b>	<b>A16</b>	<b>20</b>

### **Other Ascertainable Records**

RCRA NonGen / NLR: RCRAInfo is EPA's comprehensive information system, providing access to data supporting the Resource Conservation and Recovery Act (RCRA) of 1976 and the Hazardous and Solid Waste Amendments (HSWA) of 1984. The database includes selective information on sites which generate, transport, store, treat and/or dispose of hazardous waste as defined by the Resource Conservation and Recovery Act (RCRA). Non-Generators do not presently generate hazardous waste.

A review of the RCRA NonGen / NLR list, as provided by EDR, and dated 12/12/2016 has revealed that there is 1 RCRA NonGen / NLR site within approximately 0.25 miles of the target property.

<u>Equal/Higher Elevation</u>	<u>Address</u>	<u>Direction / Distance</u>	<u>Map ID</u>	<u>Page</u>
<b>ORANGE CO SVC STA EQ</b>	<b>225 N LOARA</b>	<b>NW 0 - 1/8 (0.102 mi.)</b>	<b>H63</b>	<b>63</b>

**FINDS:** The Facility Index System contains both facility information and "pointers" to other sources of information that contain more detail. These include: RCRIS; Permit Compliance System (PCS); Aerometric Information Retrieval System (AIRS); FATES (FIFRA [Federal Insecticide Fungicide Rodenticide Act] and TSCA Enforcement System, FTTS [FIFRA/TSCA Tracking System]; CERCLIS; DOCKET (Enforcement Docket used to manage and track information on civil judicial enforcement cases for all environmental statutes); Federal Underground Injection Control (FURS); Federal Reporting Data System (FRDS); Surface Impoundments (SIA); TSCA Chemicals in Commerce Information System (CICS); PADS; RCRA-J (medical waste transporters/disposers); TRIS; and TSCA. The source of this database is the U.S. EPA/NTIS.

A review of the FINDS list, as provided by EDR, and dated 04/04/2017 has revealed that there are 3

## EXECUTIVE SUMMARY

FINDS sites within approximately 0.001 miles of the target property.

<u>Equal/Higher Elevation</u>	<u>Address</u>	<u>Direction / Distance</u>	<u>Map ID</u>	<u>Page</u>
<b>JONES AUTO BODY &amp; PA</b>	<b>1520 W LINCOLN AVE</b>	<b>0 - 1/8 (0.000 mi.)</b>	<b>A6</b>	<b>11</b>

<u>Lower Elevation</u>	<u>Address</u>	<u>Direction / Distance</u>	<u>Map ID</u>	<u>Page</u>
CALIFORNIA JAPANESE	1516 W LINCOLN AVE	0 - 1/8 (0.000 mi.)	A3	10
HIDALGO AUTO SERVICE	1518 W LINCOLN AVE	0 - 1/8 (0.000 mi.)	A12	18

ECHO: ECHO provides integrated compliance and enforcement information for about 800,000 regulated facilities nationwide.

A review of the ECHO list, as provided by EDR, and dated 03/19/2017 has revealed that there is 1 ECHO site within approximately 0.001 miles of the target property.

<u>Equal/Higher Elevation</u>	<u>Address</u>	<u>Direction / Distance</u>	<u>Map ID</u>	<u>Page</u>
<b>JONES AUTO BODY &amp; PA</b>	<b>1520 W LINCOLN AVE</b>	<b>0 - 1/8 (0.000 mi.)</b>	<b>A6</b>	<b>11</b>

EMI: Toxics and criteria pollutant emissions data collected by the ARB and local air pollution agencies

A review of the EMI list, as provided by EDR, and dated 12/31/2014 has revealed that there is 1 EMI site within approximately 0.001 miles of the target property.

<u>Equal/Higher Elevation</u>	<u>Address</u>	<u>Direction / Distance</u>	<u>Map ID</u>	<u>Page</u>
JONES AUTO BODY&PAIN Facility Id: 40097	1520 W LINCOLN AV	0 - 1/8 (0.000 mi.)	A8	13

HAZNET: The data is extracted from the copies of hazardous waste manifests received each year by the DTSC. The annual volume of manifests is typically 700,000-1,000,000 annually, representing approximately 350,000-500,000 shipments. Data from non-California manifests & continuation sheets are not included at the present time. Data are from the manifests submitted without correction, and therefore many contain some invalid values for data elements such as generator ID, TSD ID, waste category, & disposal method. The source is the Department of Toxic Substance Control is the agency. This database begins with calendar year 1993.

A review of the HAZNET list, as provided by EDR, and dated 12/31/2015 has revealed that there are 4 HAZNET sites within approximately 0.001 miles of the target property.

<u>Lower Elevation</u>	<u>Address</u>	<u>Direction / Distance</u>	<u>Map ID</u>	<u>Page</u>
CAL BEST TRANSMISSIO GEPaid: CAL000087864	1516 W LINCOLN	0 - 1/8 (0.000 mi.)	A1	8
ECONO LUBE N TUNE #4 GEPaid: CAL000013816	1512 WEST LINCOLN	0 - 1/8 (0.000 mi.)	A11	16
CAL BEST TRANSMISSIO GEPaid: CAL000225171	1516 W LINCOLN AVE	0 - 1/8 (0.000 mi.)	A14	19
1X LINCOLN AUTOMOTIV GEPaid: CAC000242985	1514 WEST LINCOLN AV	0 - 1/8 (0.000 mi.)	A17	20

## EXECUTIVE SUMMARY

HIST CORTESE: The sites for the list are designated by the State Water Resource Control Board [LUST], the Integrated Waste Board [SWF/LS], and the Department of Toxic Substances Control [CALSTATES]. This listing is no longer updated by the state agency.

A review of the HIST CORTESE list, as provided by EDR, and dated 04/01/2001 has revealed that there are 15 HIST CORTESE sites within approximately 0.5 miles of the target property.

<u>Equal/Higher Elevation</u>	<u>Address</u>	<u>Direction / Distance</u>	<u>Map ID</u>	<u>Page</u>
<b>IMPORT AUTO FACILITY</b> Reg Id: 083002574T	<b>101 N MANCHESTER AVE</b>	<b>ESE 0 - 1/8 (0.014 mi.)</b>	<b>C21</b>	<b>25</b>
<b>IMPORT AUTO SUPPLY</b> Reg Id: 083002309T	<b>110 MANCHESTER AVE</b>	<b>E 0 - 1/8 (0.027 mi.)</b>	<b>C26</b>	<b>33</b>
<b>HARBOR PALLET COMPAN</b> Reg Id: 083001524T Reg Id: 083002891T	<b>1516 EMBASSY ST</b>	<b>SW 0 - 1/8 (0.039 mi.)</b>	<b>D39</b>	<b>41</b>
<b>GARCIA SITE</b> Reg Id: 083001637T	<b>275 MANCHESTER</b>	<b>WNW 0 - 1/8 (0.075 mi.)</b>	<b>F57</b>	<b>58</b>
<b>AL ROHRS AND SONS</b> Reg Id: 083003368T	<b>1436 SANTA ANA ST</b>	<b>SSE 1/4 - 1/2 (0.271 mi.)</b>	<b>R112</b>	<b>160</b>
<u>Lower Elevation</u>	<u>Address</u>	<u>Direction / Distance</u>	<u>Map ID</u>	<u>Page</u>
<b>MILLS FORD</b> Reg Id: 083001421T	<b>1600 W LINCOLN AVE</b>	<b>W 0 - 1/8 (0.110 mi.)</b>	<b>J68</b>	<b>69</b>
<b>RUST LICK INCORPORAT</b> Reg Id: 30280411	<b>303 NORTH MANCHESTER</b>	<b>WNW 0 - 1/8 (0.118 mi.)</b>	<b>H73</b>	<b>82</b>
<b>GALAXY OIL</b> Reg Id: 083000169T	<b>1406 BROADWAY</b>	<b>SE 1/8 - 1/4 (0.184 mi.)</b>	<b>N95</b>	<b>117</b>
<b>SHIPKEY TIRE</b> Reg Id: 083001752T	<b>1200 W BROADWAY</b>	<b>ESE 1/8 - 1/4 (0.238 mi.)</b>	<b>P106</b>	<b>142</b>
<b>SHIPKEY TIRE</b> Reg Id: 083001233T	<b>1200 BROADWAY</b>	<b>ESE 1/4 - 1/2 (0.276 mi.)</b>	<b>P113</b>	<b>161</b>
<b>CARWASH OF AMERICA</b> Reg Id: 083003567T	<b>216</b>	<b>W 1/4 - 1/2 (0.329 mi.)</b>	<b>V119</b>	<b>174</b>
<b>BUD'S DELIVERY SERVI</b> Reg Id: 083000476T	<b>528 CENTRAL PARK AVE</b>	<b>SSE 1/4 - 1/2 (0.332 mi.)</b>	<b>T122</b>	<b>178</b>
<b>YUKI TRUCKING</b> Reg Id: 083001681T	<b>549 CENTRAL PARK</b>	<b>SSE 1/4 - 1/2 (0.340 mi.)</b>	<b>W125</b>	<b>185</b>
<b>MOBIL #18-G06</b> Reg Id: 083000787T Reg Id: 083003182T	<b>1680</b>	<b>WSW 1/4 - 1/2 (0.395 mi.)</b>	<b>X133</b>	<b>201</b>
<b>FACILITY 8232-1</b> Reg Id: 2621	<b>1747 LINCOLN BLDG. L</b>	<b>WNW 1/4 - 1/2 (0.463 mi.)</b>	<b>135</b>	<b>207</b>

## EXECUTIVE SUMMARY

### EDR HIGH RISK HISTORICAL RECORDS

#### ***EDR Exclusive Records***

EDR Hist Auto: EDR has searched selected national collections of business directories and has collected listings of potential gas station/filling station/service station sites that were available to EDR researchers. EDR's review was limited to those categories of sources that might, in EDR's opinion, include gas station/filling station/service station establishments. The categories reviewed included, but were not limited to gas, gas station, gasoline station, filling station, auto, automobile repair, auto service station, service station, etc. This database falls within a category of information EDR classifies as "High Risk Historical Records", or HRHR. EDR's HRHR effort presents unique and sometimes proprietary data about past sites and operations that typically create environmental concerns, but may not show up in current government records searches.

A review of the EDR Hist Auto list, as provided by EDR, has revealed that there are 25 EDR Hist Auto sites within approximately 0.125 miles of the target property.

<u>Equal/Higher Elevation</u>	<u>Address</u>	<u>Direction / Distance</u>	<u>Map ID</u>	<u>Page</u>
STAR AUTO SMOG	1568 W LINCOLN AVE U	0 - 1/8 (0.001 mi.)	B18	20
DUFF R P TEXACO	1440 W LINCOLN AVE	ENE 0 - 1/8 (0.006 mi.)	A20	25
PONTIUS CORPORATION	1541 W LINCOLN AVE	NW 0 - 1/8 (0.018 mi.)	B22	30
FRANKWHART CORP	1520 W CENTER ST	ESE 0 - 1/8 (0.028 mi.)	C27	34
CAL TRANSMISSION	1512 W CENTER ST	ESE 0 - 1/8 (0.028 mi.)	C28	34
ONE STOP SALES SERVI	1557 W LINCOLN AVE	WNW 0 - 1/8 (0.031 mi.)	B37	41
CAL TRANSMISSION	1506 W CENTER ST	SE 0 - 1/8 (0.041 mi.)	C41	46
CRESCENT AUTO REPAIR	1609 W LINCOLN	WNW 0 - 1/8 (0.059 mi.)	F45	51
LINCOLN SMOKE CHECK	1611 W LINCOLN AVE	WNW 0 - 1/8 (0.059 mi.)	F46	52
RUSS AUTO SERVICE	1613 W LINCOLN	WNW 0 - 1/8 (0.060 mi.)	F47	52
BANGLA MOTOR REPAIRS	214 N LOARA ST	WNW 0 - 1/8 (0.062 mi.)	F50	55
LANCASTER MOTORS	273 N MANCHESTER	NW 0 - 1/8 (0.071 mi.)	F55	57
DORNONS BRAKE & GEAR	275 NO MANCHESTER	NW 0 - 1/8 (0.077 mi.)	F58	60
ECONOMY GLASS & MIRR	221 N LOARA	NW 0 - 1/8 (0.101 mi.)	H61	62

<u>Lower Elevation</u>	<u>Address</u>	<u>Direction / Distance</u>	<u>Map ID</u>	<u>Page</u>
JAPANESE ENGINE AUTO	1520 W LINCOLN AVE	0 - 1/8 (0.000 mi.)	A2	9
A & W TRANSMISSION S	1514 W LINCOLN	0 - 1/8 (0.000 mi.)	A4	10
VICMA MOTORS	1516 W LINCOLN	0 - 1/8 (0.000 mi.)	A10	16
HIDALGO AUTO SERVICE	1518 W LINCOLN AVE	0 - 1/8 (0.000 mi.)	A13	18
ECONO LUBE N TUNE 45	1512 W LINCOLN AVE	0 - 1/8 (0.000 mi.)	A15	19
MULLER MUFFLER SHOP	1455 W LINCOLN AVE	NW 0 - 1/8 (0.020 mi.)	B23	31
SMITH D K INDUSTRIES	112 N MANCHESTER	E 0 - 1/8 (0.026 mi.)	C25	32
STAR TECHNICIAN AUTO	114 N MANCHESTER AVE	E 0 - 1/8 (0.029 mi.)	C30	36
ARLO AUTO ELECTRIC I	108 S MANCHESTER	ESE 0 - 1/8 (0.070 mi.)	54	57
B Y G AUTO GLASS INC	1615 W LINCOLN	WNW 0 - 1/8 (0.096 mi.)	F60	62
MC COY MOTOR CO*	1600 W LINCOLN AVE	W 0 - 1/8 (0.110 mi.)	J67	69

## EXECUTIVE SUMMARY

Due to poor or inadequate address information, the following sites were not mapped. Count: 1 records.

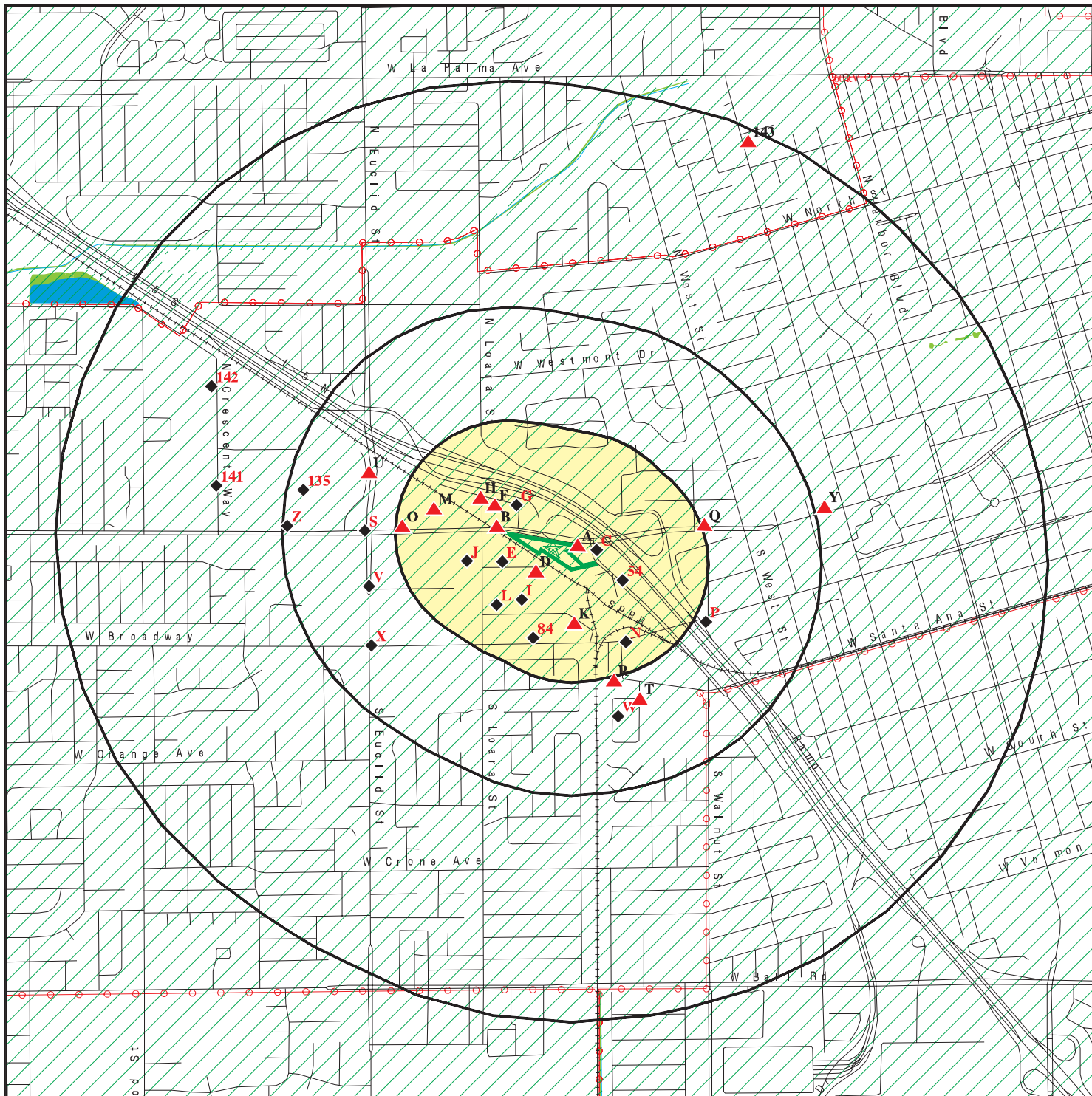
Site Name

Database(s)

METROPOLITAN RESIDENTIAL (PARCEL B

ENVIROSTOR, VCP

# OVERVIEW MAP - 05006557.2R



Target Property

Sites at elevations higher than or equal to the target property

Sites at elevations lower than the target property

Manufactured Gas Plants

National Priority List Sites

Dept. Defense Sites

Indian Reservations BIA

Power transmission lines

100-year flood zone

500-year flood zone

National Wetland Inventory

State Wetlands

Upgradient Area

Areas of Concern

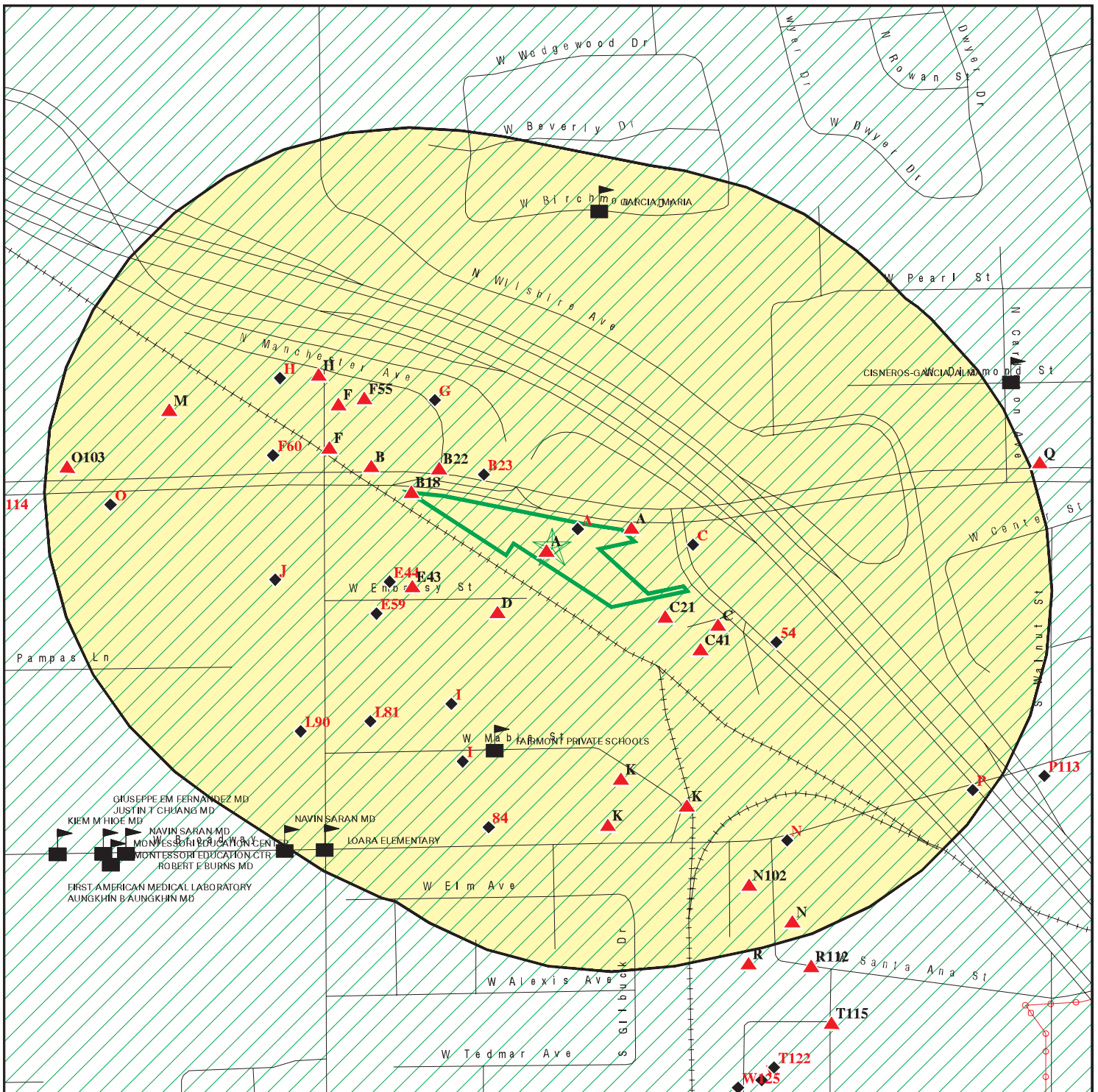









This report includes Interactive Map Layers to display and/or hide map information. The legend includes only those icons for the default map view.






SITE NAME: OCTA-TSOC  
 ADDRESS: W Lincoln Avenue  
 Anaheim CA 92802  
 LAT/LONG: 33.831945 / 117.934435

CLIENT: Rincon  
 CONTACT: Sarah Larese  
 INQUIRY #: 05006557.2r  
 DATE: July 28, 2017 1:33 pm

# DETAIL MAP - 05006557.2R



-  Target Property
-  Sites at elevations higher than or equal to the target property
-  Sites at elevations lower than the target property
-  Manufactured Gas Plants
-  Sensitive Receptors
-  National Priority List Sites
-  Dept. Defense Sites

-  Indian Reservations BIA
-  Power transmission lines
-  100-year flood zone
-  500-year flood zone
-  Areas of Concern

This report includes Interactive Map Layers to display and/or hide map information. The legend includes only those icons for the default map view.

<p><b>SITE NAME:</b> OCTA-TSOC  <b>ADDRESS:</b> W Lincoln Avenue          Anaheim CA 92802  <b>LAT/LONG:</b> 33.831945 / 117.934435</p>	<p><b>CLIENT:</b> Rincon  <b>CONTACT:</b> Sarah Larese  <b>INQUIRY #:</b> 05006557.2r  <b>DATE:</b> July 28, 2017 1:38 pm</p>
---	---



## MAP FINDINGS SUMMARY

Database	Search Distance (Miles)	Target Property	< 1/8	1/8 - 1/4	1/4 - 1/2	1/2 - 1	> 1	Total Plotted
<b>STANDARD ENVIRONMENTAL RECORDS</b>								
<b><i>Federal NPL site list</i></b>								
NPL	1.000		0	0	0	0	NR	0
Proposed NPL	1.000		0	0	0	0	NR	0
NPL LIENS	0.001		0	NR	NR	NR	NR	0
<b><i>Federal Delisted NPL site list</i></b>								
Delisted NPL	1.000		0	0	0	0	NR	0
<b><i>Federal CERCLIS list</i></b>								
FEDERAL FACILITY	0.500		0	0	0	NR	NR	0
SEMS	0.500		0	0	0	NR	NR	0
<b><i>Federal CERCLIS NFRAP site list</i></b>								
SEMS-ARCHIVE	0.500		1	2	1	NR	NR	4
<b><i>Federal RCRA CORRACTS facilities list</i></b>								
CORRACTS	1.000		0	0	0	0	NR	0
<b><i>Federal RCRA non-CORRACTS TSD facilities list</i></b>								
RCRA-TSDF	0.500		0	0	0	NR	NR	0
<b><i>Federal RCRA generators list</i></b>								
RCRA-LQG	0.250		0	0	NR	NR	NR	0
RCRA-SQG	0.250		10	7	NR	NR	NR	17
RCRA-CESQG	0.250		0	0	NR	NR	NR	0
<b><i>Federal institutional controls / engineering controls registries</i></b>								
LUCIS	0.500		0	0	0	NR	NR	0
US ENG CONTROLS	0.500		0	0	0	NR	NR	0
US INST CONTROL	0.500		0	0	0	NR	NR	0
<b><i>Federal ERNS list</i></b>								
ERNS	0.001		0	NR	NR	NR	NR	0
<b><i>State- and tribal - equivalent NPL RESPONSE</i></b>								
RESPONSE	1.000		0	0	0	0	NR	0
<b><i>State- and tribal - equivalent CERCLIS ENVIROSTOR</i></b>								
ENVIROSTOR	1.000		1	1	6	6	NR	14
<b><i>State and tribal landfill and/or solid waste disposal site lists</i></b>								
SWF/LF	0.500		0	0	0	NR	NR	0
<b><i>State and tribal leaking storage tank lists</i></b>								
LUST	0.500		7	6	22	NR	NR	35

## MAP FINDINGS SUMMARY

Database	Search Distance (Miles)	Target Property	< 1/8	1/8 - 1/4	1/4 - 1/2	1/2 - 1	> 1	Total Plotted
INDIAN LUST	0.500		0	0	0	NR	NR	0
SLIC	0.500		0	0	1	NR	NR	1
<b><i>State and tribal registered storage tank lists</i></b>								
FEMA UST	0.250		0	0	NR	NR	NR	0
UST	0.250		10	8	NR	NR	NR	18
AST	0.250		1	0	NR	NR	NR	1
INDIAN UST	0.250		0	0	NR	NR	NR	0
<b><i>State and tribal voluntary cleanup sites</i></b>								
VCP	0.500		0	0	0	NR	NR	0
INDIAN VCP	0.500		0	0	0	NR	NR	0
<b><i>State and tribal Brownfields sites</i></b>								
BROWNFIELDS	0.500		0	0	0	NR	NR	0
<b><u>ADDITIONAL ENVIRONMENTAL RECORDS</u></b>								
<b><i>Local Brownfield lists</i></b>								
US BROWNFIELDS	0.500		0	1	0	NR	NR	1
<b><i>Local Lists of Landfill / Solid Waste Disposal Sites</i></b>								
WMUDS/SWAT	0.500		0	0	0	NR	NR	0
SWRCY	0.500		0	0	0	NR	NR	0
HAULERS	0.001		0	NR	NR	NR	NR	0
INDIAN ODI	0.500		0	0	0	NR	NR	0
DEBRIS REGION 9	0.500		0	0	0	NR	NR	0
ODI	0.500		0	0	0	NR	NR	0
IHS OPEN DUMPS	0.500		0	0	0	NR	NR	0
<b><i>Local Lists of Hazardous waste / Contaminated Sites</i></b>								
US HIST CDL	0.001		0	NR	NR	NR	NR	0
HIST Cal-Sites	1.000		0	0	0	0	NR	0
SCH	0.250		0	0	NR	NR	NR	0
CDL	0.001		0	NR	NR	NR	NR	0
Toxic Pits	1.000		0	0	0	0	NR	0
US CDL	0.001		0	NR	NR	NR	NR	0
<b><i>Local Lists of Registered Storage Tanks</i></b>								
SWEEPS UST	0.250		6	6	NR	NR	NR	12
HIST UST	0.250		11	9	NR	NR	NR	20
CA FID UST	0.250		6	5	NR	NR	NR	11
<b><i>Local Land Records</i></b>								
LIENS	0.001		0	NR	NR	NR	NR	0
LIENS 2	0.001		0	NR	NR	NR	NR	0
DEED	0.500		0	0	0	NR	NR	0
<b><i>Records of Emergency Release Reports</i></b>								
HMIRS	0.001		0	NR	NR	NR	NR	0

## MAP FINDINGS SUMMARY

Database	Search Distance (Miles)	Target Property	< 1/8	1/8 - 1/4	1/4 - 1/2	1/2 - 1	> 1	Total Plotted
CHMIRS	0.001		1	NR	NR	NR	NR	1
LDS	0.001		0	NR	NR	NR	NR	0
MCS	0.001		0	NR	NR	NR	NR	0
Orange Co. Industrial Site	0.001		2	NR	NR	NR	NR	2
SPILLS 90	0.001		0	NR	NR	NR	NR	0
<b>Other Ascertainable Records</b>								
RCRA NonGen / NLR	0.250		1	0	NR	NR	NR	1
FUDS	1.000		0	0	0	0	NR	0
DOD	1.000		0	0	0	0	NR	0
SCRD DRYCLEANERS	0.500		0	0	0	NR	NR	0
US FIN ASSUR	0.001		0	NR	NR	NR	NR	0
EPA WATCH LIST	0.001		0	NR	NR	NR	NR	0
2020 COR ACTION	0.250		0	0	NR	NR	NR	0
TSCA	0.001		0	NR	NR	NR	NR	0
TRIS	0.001		0	NR	NR	NR	NR	0
SSTS	0.001		0	NR	NR	NR	NR	0
ROD	1.000		0	0	0	0	NR	0
RMP	0.001		0	NR	NR	NR	NR	0
RAATS	0.001		0	NR	NR	NR	NR	0
PRP	0.001		0	NR	NR	NR	NR	0
PADS	0.001		0	NR	NR	NR	NR	0
ICIS	0.001		0	NR	NR	NR	NR	0
FTTS	0.001		0	NR	NR	NR	NR	0
MLTS	0.001		0	NR	NR	NR	NR	0
COAL ASH DOE	0.001		0	NR	NR	NR	NR	0
COAL ASH EPA	0.500		0	0	0	NR	NR	0
PCB TRANSFORMER	0.001		0	NR	NR	NR	NR	0
RADINFO	0.001		0	NR	NR	NR	NR	0
HIST FTTS	0.001		0	NR	NR	NR	NR	0
DOT OPS	0.001		0	NR	NR	NR	NR	0
CONSENT	1.000		0	0	0	0	NR	0
INDIAN RESERV	0.001		0	NR	NR	NR	NR	0
FUSRAP	1.000		0	0	0	0	NR	0
UMTRA	0.500		0	0	0	NR	NR	0
LEAD SMELTERS	0.001		0	NR	NR	NR	NR	0
US AIRS	0.001		0	NR	NR	NR	NR	0
US MINES	0.250		0	0	NR	NR	NR	0
ABANDONED MINES	0.001		0	NR	NR	NR	NR	0
FINDS	0.001		3	NR	NR	NR	NR	3
UXO	1.000		0	0	0	0	NR	0
DOCKET HWC	0.001		0	NR	NR	NR	NR	0
ECHO	0.001		1	NR	NR	NR	NR	1
FUELS PROGRAM	0.250		0	0	NR	NR	NR	0
CA BOND EXP. PLAN	1.000		0	0	0	0	NR	0
Cortese	0.500		0	0	0	NR	NR	0
CUPA Listings	0.250		0	0	NR	NR	NR	0
DRYCLEANERS	0.250		0	0	NR	NR	NR	0
EMI	0.001		1	NR	NR	NR	NR	1
ENF	0.001		0	NR	NR	NR	NR	0
Financial Assurance	0.001		0	NR	NR	NR	NR	0

## MAP FINDINGS SUMMARY

Database	Search Distance (Miles)	Target Property	< 1/8	1/8 - 1/4	1/4 - 1/2	1/2 - 1	> 1	Total Plotted
HAZNET	0.001		4	NR	NR	NR	NR	4
ICE	0.001		0	NR	NR	NR	NR	0
HIST CORTESE	0.500		6	2	7	NR	NR	15
HWP	1.000		0	0	0	0	NR	0
HWT	0.250		0	0	NR	NR	NR	0
MINES	0.001		0	NR	NR	NR	NR	0
MWMP	0.250		0	0	NR	NR	NR	0
NPDES	0.001		0	NR	NR	NR	NR	0
PEST LIC	0.001		0	NR	NR	NR	NR	0
PROC	0.500		0	0	0	NR	NR	0
Notify 65	1.000		0	0	0	0	NR	0
UIC	0.001		0	NR	NR	NR	NR	0
WASTEWATER PITS	0.500		0	0	0	NR	NR	0
WDS	0.001		0	NR	NR	NR	NR	0
WIP	0.250		0	0	NR	NR	NR	0

### EDR HIGH RISK HISTORICAL RECORDS

#### *EDR Exclusive Records*

EDR MGP	1.000		0	0	0	0	NR	0
EDR Hist Auto	0.125		25	NR	NR	NR	NR	25
EDR Hist Cleaner	0.125		0	NR	NR	NR	NR	0

### EDR RECOVERED GOVERNMENT ARCHIVES

#### *Exclusive Recovered Govt. Archives*

RGA LF	0.001		0	NR	NR	NR	NR	0
RGA LUST	0.001		0	NR	NR	NR	NR	0
- Totals --		0	97	47	37	6	0	187

#### NOTES:

TP = Target Property

NR = Not Requested at this Search Distance

Sites may be listed in more than one database

Map ID  
Direction  
Distance  
Elevation

MAP FINDINGS

Site

Database(s)

EDR ID Number  
EPA ID Number

**A1**      **CAL BEST TRANSMISSION**  
**1516 W LINCOLN**  
**< 1/8**    **ANAHEIM, CA 92801**  
**1 ft.**

**HAZNET**    **S113054748**  
**N/A**

**Site 1 of 19 in cluster A**

**Relative:**  
**Lower**

HAZNET:  
envid:            S113054748  
Year:             2001  
GEPaid:          CAL000087864  
Contact:         SAM CHOI - OWNER  
Telephone:       5629433573  
Mailing Name:    Not reported  
Mailing Address: 1516 W LINCOLN AVE  
Mailing City,St,Zip: ANAHEIM, CA 928015803  
Gen County:      Not reported  
TSD EPA ID:      CAT080013352  
TSD County:      Not reported  
Waste Category:  Unspecified oil-containing waste  
Disposal Method: Recycler  
Tons:             0.62  
Cat Decode:      Not reported  
Method Decode:   Not reported  
Facility County:  Orange

**Actual:**  
**135 ft.**

envid:            S113054748  
Year:             2000  
GEPaid:          CAL000087864  
Contact:         SAM CHOI - OWNER  
Telephone:       5629433573  
Mailing Name:    Not reported  
Mailing Address: 1516 W LINCOLN AVE  
Mailing City,St,Zip: ANAHEIM, CA 928015803  
Gen County:      Not reported  
TSD EPA ID:      CAT080013352  
TSD County:      Not reported  
Waste Category:  Unspecified oil-containing waste  
Disposal Method: Recycler  
Tons:             1.14  
Cat Decode:      Not reported  
Method Decode:   Not reported  
Facility County:  Orange

envid:            S113054748  
Year:             1999  
GEPaid:          CAL000087864  
Contact:         SAM CHOI  
Telephone:       5629433573  
Mailing Name:    Not reported  
Mailing Address: 1516 W LINCOLN AVE  
Mailing City,St,Zip: ANAHEIM, CA 928015803  
Gen County:      Not reported  
TSD EPA ID:      CAT080013352  
TSD County:      Not reported  
Waste Category:  Unspecified oil-containing waste  
Disposal Method: Recycler  
Tons:             .8965  
Cat Decode:      Not reported  
Method Decode:   Not reported

Map ID  
 Direction  
 Distance  
 Elevation

MAP FINDINGS

Site

Database(s)

EDR ID Number  
 EPA ID Number

**CAL BEST TRANSMISSION (Continued)**

**S113054748**

Facility County: Orange

envid: S113054748  
 Year: 1998  
 GEPAID: CAL000087864  
 Contact: SAM CHOI  
 Telephone: 5629433573  
 Mailing Name: Not reported  
 Mailing Address: 1516 W LINCOLN AVE  
 Mailing City,St,Zip: ANAHEIM, CA 928015803  
 Gen County: Not reported  
 TSD EPA ID: CAT080013352  
 TSD County: Not reported  
 Waste Category: Unspecified oil-containing waste  
 Disposal Method: Recycler  
 Tons: 1.2510  
 Cat Decode: Not reported  
 Method Decode: Not reported  
 Facility County: Orange

envid: S113054748  
 Year: 1998  
 GEPAID: CAL000087864  
 Contact: SAM CHOI  
 Telephone: 5629433573  
 Mailing Name: Not reported  
 Mailing Address: 1516 W LINCOLN AVE  
 Mailing City,St,Zip: ANAHEIM, CA 928015803  
 Gen County: Not reported  
 TSD EPA ID: CAT080013352  
 TSD County: Not reported  
 Waste Category: Unspecified oil-containing waste  
 Disposal Method: Not reported  
 Tons: .2502  
 Cat Decode: Not reported  
 Method Decode: Not reported  
 Facility County: Orange

[Click this hyperlink](#) while viewing on your computer to access  
 1 additional CA\_HAZNET: record(s) in the EDR Site Report.

**A2**

**JAPANESE ENGINE AUTO SVC CAL  
 1520 W LINCOLN AVE  
 ANAHEIM, CA 92801**

**EDR Hist Auto 1021814273  
 N/A**

**< 1/8  
 1 ft.**

**Site 2 of 19 in cluster A**

**Relative:  
 Lower**

EDR Hist Auto

**Actual:  
 135 ft.**

Year:	Name:	Type:
1993	MAGIC COMPUTER AUTO REPAIR	General Automotive Repair Shops
1994	MAGIC COMPUTER AUTO REPAIR	General Automotive Repair Shops
1995	MAGIC COMPUTER AUTO REPAIR	General Automotive Repair Shops
1996	JAPANESE ENGINE AUTO SVC CA	General Automotive Repair Shops
1996	MAGIC COMPUTER AUTO REPAIR	General Automotive Repair Shops
1997	JAPANESE ENGINE AUTO SVC CA	General Automotive Repair Shops
1998	JAPANESE ENGINE AUTO SVC CA	General Automotive Repair Shops
1998	MAGIC COMPUTER AUTO REPAIR	General Automotive Repair Shops

Map ID  
Direction  
Distance  
Elevation

MAP FINDINGS

Site

Database(s)

EDR ID Number  
EPA ID Number

**JAPANESE ENGINE AUTO SVC CAL (Continued)**

**1021814273**

1999	JAPANESE ENGINE AUTO SVC CA	General Automotive Repair Shops
2000	JAPANESE ENGINE AUTO SVC CA	General Automotive Repair Shops
2001	JAPANESE ENGINE AUTO SVC CA	General Automotive Repair Shops
2002	JAPANESE ENGINE AUTO SVC CA	General Automotive Repair Shops
2003	JAPANESE ENGINE AUTO SVC CAL	General Automotive Repair Shops
2004	JAPANESE ENGINE AUTO SVC CAL	General Automotive Repair Shops
2005	JAPANESE ENGINE AUTO SVC CAL	General Automotive Repair Shops
2006	JAPANESE ENGINE AUTO SVC CAL	General Automotive Repair Shops
2007	JAPANESE ENGINE AUTO SVC CAL	General Automotive Repair Shops
2008	JAPANESE ENGINE AUTO SVC CAL	General Automotive Repair Shops
2009	JAPANESE ENGINE AUTO SVC CAL	General Automotive Repair Shops
2010	JAPANESE ENGINE AUTO SVC CAL	General Automotive Repair Shops
2011	JAPANESE ENGINE AUTO SVC CAL	General Automotive Repair Shops
2012	JAPANESE ENGINE AUTO SVC CAL	General Automotive Repair Shops

**A3**

**CALIFORNIA JAPANESE AUTO SERVICE**  
**1516 W LINCOLN AVE**  
**ANAHEIM, CA 92801**

**FINDS 1023270033**  
**N/A**

< 1/8  
1 ft.

**Site 3 of 19 in cluster A**

**Relative:**  
**Lower**

FINDS:

Registry ID: 110065598990

**Actual:**  
**135 ft.**

Environmental Interest/Information System  
STATE MASTER

[Click this hyperlink](#) while viewing on your computer to access additional FINDS: detail in the EDR Site Report.

**A4**

**A & W TRANSMISSION SERVICE**  
**1514 W LINCOLN**  
**ANAHEIM, CA 92801**

**EDR Hist Auto 1020936075**  
**N/A**

< 1/8  
1 ft.

**Site 4 of 19 in cluster A**

**Relative:**  
**Lower**

EDR Hist Auto

**Actual:**  
**135 ft.**

Year:	Name:	Type:
1988	A & W TRANSMISSION SERVICE	Automotive Repair Shops, NEC
1989	A & W TRANSMISSION SERVICE	Automotive Transmission Repair Shops
1990	A & W TRANSMISSION SERVICE	Automotive Transmission Repair Shops
1993	MARYS GAS & AUTO REPAIR	General Automotive Repair Shops
1994	MARYS GAS & AUTO REPAIR	General Automotive Repair Shops
1997	SINOX AUTO SERVICE	General Automotive Repair Shops
1998	SINOX AUTO SERVICE	General Automotive Repair Shops
1999	SINOX AUTO SERVICE	General Automotive Repair Shops
2000	SINOX AUTO SERVICE	General Automotive Repair Shops
2001	SINOX AUTO SERVICE	General Automotive Repair Shops
2002	SINOX AUTO SERVICE	General Automotive Repair Shops
2003	SINOX AUTO SERVICE	General Automotive Repair Shops
2004	SINOX AUTO SERVICE	General Automotive Repair Shops
2005	SINOX AUTO SERVICE	General Automotive Repair Shops
2006	SINOX AUTO SERVICE	General Automotive Repair Shops

Map ID  
Direction  
Distance  
Elevation

MAP FINDINGS

Site

Database(s)

EDR ID Number  
EPA ID Number

**A & W TRANSMISSION SERVICE (Continued)**

**1020936075**

2007	SINOX AUTO SERVICE	General Automotive Repair Shops
2008	SINOX AUTO SERVICE	General Automotive Repair Shops
2009	SINOX AUTO SERVICE	General Automotive Repair Shops
2010	SINOX AUTO SERVICE	General Automotive Repair Shops

**A5**

**ECONO LUBE N TUNE #45  
1512 W LINCOLN AVE # 45  
ANAHEIM, CA 92801**

**UST U003939593  
N/A**

**< 1/8  
1 ft.**

**Site 5 of 19 in cluster A**

**Relative:  
Higher**

UST:  
Facility ID: 3646  
Permitting Agency: Not reported  
Latitude: 33.83233  
Longitude: -117.93443

**Actual:  
136 ft.**

**A6**

**JONES AUTO BODY & PAINT CO  
1520 W LINCOLN AVE  
ANAHEIM, CA 92801**

**RCRA-SQG 1000220372  
FINDS CAD981653314  
ECHO**

**< 1/8  
1 ft.**

**Site 6 of 19 in cluster A**

**Relative:  
Higher**

RCRA-SQG:  
Date form received by agency: 09/13/1986  
Facility name: JONES AUTO BODY & PAINT CO  
Facility address: 1520 W LINCOLN AVE  
ANAHEIM, CA 92801  
EPA ID: CAD981653314  
Mailing address: W LINCOLN AVE  
ANAHEIM, CA 92801  
Contact: ENVIRONMENTAL MANAGER  
Contact address: 1520 W LINCOLN AVE  
ANAHEIM, CA 92801  
Contact country: US  
Contact telephone: (714) 772-3400  
Contact email: Not reported  
EPA Region: 09  
Classification: Small Small Quantity Generator  
Description: Handler: generates more than 100 and less than 1000 kg of hazardous waste during any calendar month and accumulates less than 6000 kg of hazardous waste at any time; or generates 100 kg or less of hazardous waste during any calendar month, and accumulates more than 1000 kg of hazardous waste at any time

**Actual:  
136 ft.**

**Owner/Operator Summary:**

Owner/operator name: JONES JEFF  
Owner/operator address: NOT REQUIRED  
NOT REQUIRED, ME 99999

Owner/operator country: Not reported  
Owner/operator telephone: (415) 555-1212

Legal status: Private  
Owner/Operator Type: Owner  
Owner/Op start date: Not reported  
Owner/Op end date: Not reported



Map ID  
Direction  
Distance  
Elevation

MAP FINDINGS

Site

Database(s)

EDR ID Number  
EPA ID Number

**JONES AUTO BODY & PAINT CO (Continued)**

**1000220372**

Owner/operator name: NOT REQUIRED  
Owner/operator address: NOT REQUIRED  
NOT REQUIRED, ME 99999  
Owner/operator country: Not reported  
Owner/operator telephone: (415) 555-1212  
Legal status: Private  
Owner/Operator Type: Operator  
Owner/Op start date: Not reported  
Owner/Op end date: Not reported

Handler Activities Summary:

U.S. importer of hazardous waste: No  
Mixed waste (haz. and radioactive): No  
Recycler of hazardous waste: No  
Transporter of hazardous waste: No  
Treater, storer or disposer of HW: No  
Underground injection activity: No  
On-site burner exemption: No  
Furnace exemption: No  
Used oil fuel burner: No  
Used oil processor: No  
User oil refiner: No  
Used oil fuel marketer to burner: No  
Used oil Specification marketer: No  
Used oil transfer facility: No  
Used oil transporter: No

Violation Status: No violations found

FINDS:

Registry ID: 110002738592

Environmental Interest/Information System

RCRAInfo is a national information system that supports the Resource Conservation and Recovery Act (RCRA) program through the tracking of events and activities related to facilities that generate, transport, and treat, store, or dispose of hazardous waste. RCRAInfo allows RCRA program staff to track the notification, permit, compliance, and corrective action activities required under RCRA.

[Click this hyperlink](#) while viewing on your computer to access additional FINDS: detail in the EDR Site Report.

ECHO:

Envid: 1000220372  
Registry ID: 110002738592  
DFR URL: <http://echo.epa.gov/detailed-facility-report?fid=110002738592>

MAP FINDINGS

Map ID  
Direction  
Distance  
Elevation

Site

Database(s)

EDR ID Number  
EPA ID Number

**A7**      **ECONO LUBE N TUNE #45**  
**1512 W LINCOLN AVE**  
**< 1/8**    **ANAHEIM, CA 92801**  
**1 ft.**

**SWEEPS UST**    **S101589423**  
**CA FID UST**    **N/A**

**Site 7 of 19 in cluster A**

**Relative:**  
**Higher**

**SWEEPS UST:**  
Status: Active  
Comp Number: 3646  
Number: 1  
Board Of Equalization: 44-016077  
Referral Date: 02-28-94  
Action Date: 05-24-94  
Created Date: 12-31-88  
Owner Tank Id: 1  
SWRCB Tank Id: 30-011-003646-000001  
Tank Status: A  
Capacity: 500  
Active Date: 02-28-94  
Tank Use: OIL  
STG: W  
Content: WASTE OIL  
Number Of Tanks: 1

**Actual:**  
**136 ft.**

**CA FID UST:**  
Facility ID: 30011612  
Regulated By: UTNKA  
Regulated ID: Not reported  
Cortese Code: Not reported  
SIC Code: Not reported  
Facility Phone: 7149911521  
Mail To: Not reported  
Mailing Address: 1512 W LINCOLN AVE  
Mailing Address 2: Not reported  
Mailing City,St,Zip: ANAHEIM 92801  
Contact: Not reported  
Contact Phone: Not reported  
DUNs Number: Not reported  
NPDES Number: Not reported  
EPA ID: Not reported  
Comments: Not reported  
Status: Active

**A8**      **JONES AUTO BODY&PAINT CO.JEFF**  
**1520 W LINCOLN AV**  
**< 1/8**    **ANAHEIM, CA 92801**  
**1 ft.**

**EMI**    **S106833592**  
**N/A**

**Site 8 of 19 in cluster A**

**Relative:**  
**Higher**

**EMI:**  
Year: 1987  
County Code: 30  
Air Basin: SC  
Facility ID: 40097  
Air District Name: SC  
SIC Code: 7538  
Air District Name: SOUTH COAST AQMD  
Community Health Air Pollution Info System: Not reported  
Consolidated Emission Reporting Rule: Not reported

**Actual:**  
**136 ft.**

Map ID  
 Direction  
 Distance  
 Elevation

MAP FINDINGS

Site

Database(s)

EDR ID Number  
 EPA ID Number

**JONES AUTO BODY&PAINT CO.JEFF (Continued)**

**S106833592**

Total Organic Hydrocarbon Gases Tons/Yr:	2
Reactive Organic Gases Tons/Yr:	2
Carbon Monoxide Emissions Tons/Yr:	0
NOX - Oxides of Nitrogen Tons/Yr:	0
SOX - Oxides of Sulphur Tons/Yr:	0
Particulate Matter Tons/Yr:	0
Part. Matter 10 Micrometers and Smlr Tons/Yr:	0
Year:	1990
County Code:	30
Air Basin:	SC
Facility ID:	40097
Air District Name:	SC
SIC Code:	7538
Air District Name:	SOUTH COAST AQMD
Community Health Air Pollution Info System:	Not reported
Consolidated Emission Reporting Rule:	Not reported
Total Organic Hydrocarbon Gases Tons/Yr:	2
Reactive Organic Gases Tons/Yr:	2
Carbon Monoxide Emissions Tons/Yr:	0
NOX - Oxides of Nitrogen Tons/Yr:	0
SOX - Oxides of Sulphur Tons/Yr:	0
Particulate Matter Tons/Yr:	0
Part. Matter 10 Micrometers and Smlr Tons/Yr:	0

**A9**

**A & W TRANSMISSIONS  
 1514 LINCOLN AVE  
 ANAHEIM, CA 92801**

**CHMIRS  
 Orange Co. Industrial Site**

**S109348898  
 N/A**

< 1/8  
 1 ft.

**Site 9 of 19 in cluster A**

**Relative:  
 Higher**

CHMIRS:  
 OES Incident Number: 1-5547  
 OES notification: 09/18/2011  
 OES Date: Not reported  
 OES Time: Not reported  
**Date Completed: Not reported**  
 Property Use: Not reported  
 Agency Id Number: Not reported  
 Agency Incident Number: Not reported  
 Time Notified: Not reported  
 Time Completed: Not reported  
 Surrounding Area: Not reported  
 Estimated Temperature: Not reported  
 Property Management: Not reported  
 More Than Two Substances Involved?: Not reported  
 Resp Agncy Personel # Of Decontaminated: Not reported  
 Responding Agency Personel # Of Injuries: Not reported  
 Responding Agency Personel # Of Fatalities: Not reported  
 Others Number Of Decontaminated: Not reported  
 Others Number Of Injuries: Not reported  
 Others Number Of Fatalities: Not reported  
 Vehicle Make/year: Not reported  
 Vehicle License Number: Not reported  
 Vehicle State: Not reported  
 Vehicle Id Number: Not reported  
 CA DOT PUC/ICC Number: Not reported  
 Company Name: Not reported

**Actual:  
 136 ft.**

Map ID  
Direction  
Distance  
Elevation

MAP FINDINGS

Site

Database(s)

EDR ID Number  
EPA ID Number

**A & W TRANSMISSIONS (Continued)**

**S109348898**

Reporting Officer Name/ID:	Not reported
Report Date:	Not reported
Facility Telephone:	Not reported
Waterway Involved:	Yes
Waterway:	Storm drain
Spill Site:	Merchant/Business
Cleanup By:	Reporting Party
Containment:	Not reported
What Happened:	Not reported
Type:	Not reported
Measure:	Gal(s)
Other:	Not reported
Date/Time:	1000
Year:	2011
Agency:	City of Anaheim
Incident Date:	9/18/2011
Admin Agency:	Anaheim Fire Department
Amount:	Not reported
Contained:	Yes
Site Type:	Storm drain
E Date:	Not reported
Substance:	Sewage
Quantity Released:	75
Unknown:	Not reported
Substance #2:	Not reported
Substance #3:	Not reported
Evacuations:	Not reported
Number of Injuries:	Not reported
Number of Fatalities:	Not reported
#1 Pipeline:	Not reported
#2 Pipeline:	Not reported
#3 Pipeline:	Not reported
#1 Vessel >= 300 Tons:	Not reported
#2 Vessel >= 300 Tons:	Not reported
#3 Vessel >= 300 Tons:	Not reported
Evacs:	Not reported
Injuries:	Not reported
Fatals:	Not reported
Comments:	Not reported
Description:	RP states that a manhole over flowed causing the release of sewage into a storm drain. Clean up is underway. It is estimated that 4-5 gallons went into the storm drain.

Orange Co. Industrial Site:

Case ID:	89IC029
Record ID:	RO0000204
Current Status:	CLOSED 3/13/1990
Closure Type:	Closed pre 1994, file review required to determine closure type
Released Chemical:	WASTE (OR SLOP) OIL

Map ID  
Direction  
Distance  
Elevation

MAP FINDINGS

Site

Database(s)

EDR ID Number  
EPA ID Number

A10  
< 1/8  
1 ft.

**VICMA MOTORS**  
**1516 W LINCOLN**  
**ANAHEIM, CA 92801**

**EDR Hist Auto**    **1020332271**  
**N/A**

**Site 10 of 19 in cluster A**

**Relative:**  
**Lower**

EDR Hist Auto

**Actual:**  
**135 ft.**

Year:	Name:	Type:
1986	VICMA MOTORS	Repair Services, NEC
1987	VICMA MOTORS	Repair Services, NEC
1988	VICMA MOTORS	Repair Services, NEC
1996	CAL BEST TRANSMISSION COMPANY	General Automotive Repair Shops
1997	CAL BEST TRANSMISSION COMPANY	General Automotive Repair Shops
1998	CAL BEST TRANSMISSION COMPANY	General Automotive Repair Shops
1999	CAL BEST TRANSMISSION COMPANY	General Automotive Repair Shops
2000	CAL BEST TRANSMISSION COMPANY	General Automotive Repair Shops
2001	CAL BEST TRANSMISSION COMPANY	General Automotive Repair Shops
2002	CAL BEST TRANSMISSION COMPANY	General Automotive Repair Shops
2003	CAL BEST TRANSMISSION COMPANY	General Automotive Repair Shops

A11  
< 1/8  
1 ft.

**ECONO LUBE N TUNE #45**  
**1512 WEST LINCOLN**  
**ANAHEIM, CA 92801**

**HAZNET**    **S113026342**  
**N/A**

**Site 11 of 19 in cluster A**

**Relative:**  
**Lower**

HAZNET:

**Actual:**  
**135 ft.**

envid:	S113026342
Year:	1996
GEPaid:	CAL000013816
Contact:	ECONO LUBE N TUNE
Telephone:	7149911521
Mailing Name:	Not reported
Mailing Address:	1512 W LINCOLN AVE
Mailing City,St,Zip:	ANAHEIM, CA 928015803
Gen County:	Not reported
TSD EPA ID:	CAL000113451
TSD County:	Not reported
Waste Category:	Unspecified organic liquid mixture
Disposal Method:	Transfer Station
Tons:	1.2091
Cat Decode:	Not reported
Method Decode:	Not reported
Facility County:	Orange
envid:	S113026342
Year:	1995
GEPaid:	CAL000013816
Contact:	ECONO LUBE N TUNE
Telephone:	7149911521
Mailing Name:	Not reported
Mailing Address:	1512 W LINCOLN AVE
Mailing City,St,Zip:	ANAHEIM, CA 928015803
Gen County:	Not reported
TSD EPA ID:	CAD093459485
TSD County:	Not reported
Waste Category:	Unspecified solvent mixture
Disposal Method:	Transfer Station
Tons:	.0166

Map ID  
Direction  
Distance  
Elevation

MAP FINDINGS

Site

Database(s)

EDR ID Number  
EPA ID Number

**ECONO LUBE N TUNE #45 (Continued)**

**S113026342**

Cat Decode: Not reported  
Method Decode: Not reported  
Facility County: Orange

envid: S113026342  
Year: 1995  
GEPaid: CAL000013816  
Contact: ECONO LUBE N TUNE  
Telephone: 7149911521  
Mailing Name: Not reported  
Mailing Address: 1512 W LINCOLN AVE  
Mailing City,St,Zip: ANAHEIM, CA 928015803  
Gen County: Not reported  
TSD EPA ID: CAD981696420  
TSD County: Not reported  
Waste Category: Aqueous solution with total organic residues less than 10 percent  
Disposal Method: Transfer Station  
Tons: .6880  
Cat Decode: Not reported  
Method Decode: Not reported  
Facility County: Orange

envid: S113026342  
Year: 1995  
GEPaid: CAL000013816  
Contact: ECONO LUBE N TUNE  
Telephone: 7149911521  
Mailing Name: Not reported  
Mailing Address: 1512 W LINCOLN AVE  
Mailing City,St,Zip: ANAHEIM, CA 928015803  
Gen County: Not reported  
TSD EPA ID: CAL000113451  
TSD County: Not reported  
Waste Category: Unspecified organic liquid mixture  
Disposal Method: Transfer Station  
Tons: .3544  
Cat Decode: Not reported  
Method Decode: Not reported  
Facility County: Orange

envid: S113026342  
Year: 1994  
GEPaid: CAL000013816  
Contact: ECONO LUBE N TUNE  
Telephone: 7149911521  
Mailing Name: Not reported  
Mailing Address: 1512 W LINCOLN AVE  
Mailing City,St,Zip: ANAHEIM, CA 928015803  
Gen County: Not reported  
TSD EPA ID: CAL000113451  
TSD County: Not reported  
Waste Category: Unspecified organic liquid mixture  
Disposal Method: Transfer Station  
Tons: .2293  
Cat Decode: Not reported  
Method Decode: Not reported  
Facility County: Orange

Map ID  
Direction  
Distance  
Elevation

MAP FINDINGS

Site

Database(s)

EDR ID Number  
EPA ID Number

**ECONO LUBE N TUNE #45 (Continued)**

**S113026342**

[Click this hyperlink](#) while viewing on your computer to access  
1 additional CA\_HAZNET: record(s) in the EDR Site Report.

**A12** **HIDALGO AUTO SERVICE**  
**1518 W LINCOLN AVE**  
**ANAHEIM, CA 92801**

**FINDS 1016428261**  
**N/A**

< 1/8  
1 ft.

**Site 12 of 19 in cluster A**

**Relative:**  
**Lower**

FINDS:

Registry ID: 110055784370

**Actual:**  
**135 ft.**

Environmental Interest/Information System  
STATE MASTER

[Click this hyperlink](#) while viewing on your computer to access  
additional FINDS: detail in the EDR Site Report.

**A13** **HIDALGO AUTO SERVICE**  
**1518 W LINCOLN AVE**  
**ANAHEIM, CA 92801**

**EDR Hist Auto 1021230739**  
**N/A**

< 1/8  
1 ft.

**Site 13 of 19 in cluster A**

**Relative:**  
**Lower**

EDR Hist Auto

**Actual:**  
**135 ft.**

Year:	Name:	Type:
1986	G & B AUTO GLASS INC	Automotive Repair Shops, NEC
1987	G & B AUTO GLASS INC	Automotive Repair Shops, NEC
1988	G & B AUTO GLASS INC	Automotive Repair Shops, NEC
2001	HIDALGO AUTO SERVICE	General Automotive Repair Shops
2001	HIDALGO AUTO SERVICE	General Automotive Repair Shops
2002	HIDALGO AUTO SERVICE	General Automotive Repair Shops
2003	HIDALGO AUTO SERVICE	General Automotive Repair Shops
2004	HIDALGO AUTO SERVICE	General Automotive Repair Shops
2005	HIDALGO AUTO SERVICE	General Automotive Repair Shops
2006	HIDALGO AUTO SERVICE	General Automotive Repair Shops
2007	HIDALGO AUTO SERVICE	General Automotive Repair Shops
2008	HIDALGO AUTO SERVICE	General Automotive Repair Shops
2009	HIDALGO AUTO SERVICE	General Automotive Repair Shops
2010	HIDALGO AUTO SERVICE	General Automotive Repair Shops
2011	HIDALGO AUTO SERVICE	General Automotive Repair Shops
2012	HIDALGO AUTO SERVICE	General Automotive Repair Shops
2013	HIDALGO AUTO SERVICE	General Automotive Repair Shops
2014	HIDALGO AUTO SERVICE	General Automotive Repair Shops

MAP FINDINGS

Map ID  
Direction  
Distance  
Elevation

Site

Database(s)

EDR ID Number  
EPA ID Number

**A14**      **CAL BEST TRANSMISSION**  
**1516 W LINCOLN AVE**  
**< 1/8**      **ANAHEIM, CA 92801**  
**1 ft.**

**HAZNET**      **S113113670**  
                         **N/A**

**Site 14 of 19 in cluster A**

**Relative:**  
**Lower**

HAZNET:  
envid:                    S113113670  
Year:                     2003  
GEPaid:                 CAL000225171  
Contact:                 YOUNG YOON  
Telephone:               7149568401  
Mailing Name:           Not reported  
Mailing Address:        1516 W LINCOLN AVE  
Mailing City,St,Zip:    ANAHEIM, CA 928015803  
Gen County:             Not reported  
TSD EPA ID:             CAT080013352  
TSD County:             Not reported  
Waste Category:        Unspecified oil-containing waste  
Disposal Method:       Recycler  
Tons:                     0.62  
Cat Decode:             Not reported  
Method Decode:         Not reported  
Facility County:        Orange

**Actual:**  
**135 ft.**

envid:                    S113113670  
Year:                     2002  
GEPaid:                 CAL000225171  
Contact:                 YOUNG YOON  
Telephone:               7149568401  
Mailing Name:           Not reported  
Mailing Address:        1516 W LINCOLN AVE  
Mailing City,St,Zip:    ANAHEIM, CA 928015803  
Gen County:             Not reported  
TSD EPA ID:             CAT080013352  
TSD County:             Not reported  
Waste Category:        Unspecified oil-containing waste  
Disposal Method:       Recycler  
Tons:                     0.62  
Cat Decode:             Not reported  
Method Decode:         Not reported  
Facility County:        Orange

**A15**      **ECONO LUBE N TUNE 45**  
**1512 W LINCOLN AVE**  
**< 1/8**      **ANAHEIM, CA 92801**  
**1 ft.**

**EDR Hist Auto**      **1020137021**  
                         **N/A**

**Site 15 of 19 in cluster A**

**Relative:**  
**Lower**

EDR Hist Auto

**Actual:**  
**135 ft.**

Year:	Name:	Type:
1987	SHAFIK AND RUDY INC	General Automotive Repair Shops
1988	SHAFIK AND RUDY INC	General Automotive Repair Shops
1989	SHAFIK AND RUDY INC	General Automotive Repair Shops
1990	SHAFIK AND RUDY INC	General Automotive Repair Shops
1991	SHAFIK AND RUDY INC	General Automotive Repair Shops



MAP FINDINGS

Map ID			EDR ID Number
Direction			EPA ID Number
Distance			
Elevation	Site	Database(s)	

**A16**      **AAMCO TRANSMISSIONS**      **Orange Co. Industrial Site**      **S101126260**  
**1541 W LINCOLN AVE**      **N/A**  
**< 1/8**      **ANAHEIM, CA 92801**

**1 ft.**      **Site 16 of 19 in cluster A**

**Relative:**      Orange Co. Industrial Site:  
**Lower**      Case ID:      94IC002  
                  Record ID:      RO0000466  
**Actual:**      Current Status:      CLOSED 5/21/1996  
**135 ft.**      Closure Type:      Voluntary Cleanup Program Termination  
                  Released Chemical:      WASTE (OR SLOP) OIL

                 Case ID:      94IC006  
                  Record ID:      RO0000483  
                  Current Status:      CLOSED 3/31/1994  
                  Closure Type:      Closure certification issued  
                  Released Chemical:      WASTE (OR SLOP) OIL

**A17**      **1X LINCOLN AUTOMOTIVE LIMITED**      **HAZNET**      **S112837742**  
**1514 WEST LINCOLN AVENUE**      **N/A**  
**< 1/8**      **ANAHEIM, CA 92801**

**1 ft.**      **Site 17 of 19 in cluster A**

**Relative:**      HAZNET:  
**Lower**      envid:      S112837742  
                  Year:      1994  
**Actual:**      GEPAID:      CAC000242985  
**135 ft.**      Contact:      LINCOLN AUTOMOTIVE LTD  
                  Telephone:      0000000000  
                  Mailing Name:      Not reported  
                  Mailing Address:      Not reported  
                  Mailing City,St,Zip:      SANTA ANA, CA 927050000  
                  Gen County:      Not reported  
                  TSD EPA ID:      CAD980883177  
                  TSD County:      Not reported  
                  Waste Category:      Contaminated soil from site clean-up  
                  Disposal Method:      Recycler  
                  Tons:      276.0000  
                  Cat Decode:      Not reported  
                  Method Decode:      Not reported  
                  Facility County:      Orange

**B18**      **STAR AUTO SMOG**      **EDR Hist Auto**      **1021939574**  
**1568 W LINCOLN AVE UNIT B**      **N/A**  
**< 1/8**      **ANAHEIM, CA 92801**

**0.001 mi.**      **Site 1 of 6 in cluster B**  
**3 ft.**

**Relative:**      EDR Hist Auto  
**Higher**

<b>Actual:</b>	Year:      Name:	Type:
<b>137 ft.</b>	2013      STAR AUTO SMOG	General Automotive Repair Shops
	2014      STAR AUTO SMOG	General Automotive Repair Shops

MAP FINDINGS

Map ID  
Direction  
Distance  
Elevation

Site

Database(s)

EDR ID Number  
EPA ID Number

**A19**  
**ENE**  
**< 1/8**  
**0.006 mi.**  
**30 ft.**

**JIFFY LUBE**  
**1440 W LINCOLN AVE**  
**ANAHEIM, CA 92801**  
  
**Site 18 of 19 in cluster A**

**RCRA-SQG** 1000594439  
**UST** CAD983582693  
**SWEEPS UST**  
**CA FID UST**  
**FINDS**  
**ECHO**  
**HAZNET**

**Relative:**  
**Higher**

**Actual:**  
**137 ft.**

**RCRA-SQG:**

Date form received by agency: 12/18/1992  
Facility name: JIFFY LUBE  
Facility address: 1440 W LINCOLN AVE  
ANAHEIM, CA 92801  
  
EPA ID: CAD983582693  
Contact: RICHARD HYNAN  
Contact address: 1440 W LINCOLN AVE  
ANAHEIM, CA 92801  
  
Contact country: US  
Contact telephone: (714) 774-5823  
Contact email: Not reported  
EPA Region: 09  
Classification: Small Small Quantity Generator  
Description: Handler: generates more than 100 and less than 1000 kg of hazardous waste during any calendar month and accumulates less than 6000 kg of hazardous waste at any time; or generates 100 kg or less of hazardous waste during any calendar month, and accumulates more than 1000 kg of hazardous waste at any time

**Owner/Operator Summary:**

Owner/operator name: JIFFY LUBE  
Owner/operator address: 1440 W LINCOLN AVE  
ANAHEIM, CA 92801  
  
Owner/operator country: Not reported  
Owner/operator telephone: (714) 774-5823  
Legal status: Private  
Owner/Operator Type: Owner  
Owner/Op start date: Not reported  
Owner/Op end date: Not reported  
  
Owner/operator name: NOT REQUIRED  
Owner/operator address: NOT REQUIRED  
NOT REQUIRED, ME 99999  
  
Owner/operator country: Not reported  
Owner/operator telephone: (415) 555-1212  
Legal status: Private  
Owner/Operator Type: Operator  
Owner/Op start date: Not reported  
Owner/Op end date: Not reported

**Handler Activities Summary:**

U.S. importer of hazardous waste: No  
Mixed waste (haz. and radioactive): No  
Recycler of hazardous waste: No  
Transporter of hazardous waste: No  
Treater, storer or disposer of HW: No  
Underground injection activity: No  
On-site burner exemption: No  
Furnace exemption: No

Map ID  
Direction  
Distance  
Elevation

MAP FINDINGS

Site

Database(s)

EDR ID Number  
EPA ID Number

**JIFFY LUBE (Continued)**

**1000594439**

Used oil fuel burner: No  
Used oil processor: No  
User oil refiner: No  
Used oil fuel marketer to burner: No  
Used oil Specification marketer: No  
Used oil transfer facility: No  
Used oil transporter: No

Violation Status: No violations found

UST:

Facility ID: 10786  
Permitting Agency: Not reported  
Latitude: 33.83221  
Longitude: -117.93365

SWEEPS UST:

Status: Active  
Comp Number: 10786  
Number: 9  
Board Of Equalization: Not reported  
Referral Date: 03-19-92  
Action Date: 03-19-92  
Created Date: 06-30-90  
Owner Tank Id: Not reported  
SWRCB Tank Id: Not reported  
Tank Status: Not reported  
Capacity: Not reported  
Active Date: Not reported  
Tank Use: Not reported  
STG: Not reported  
Content: Not reported  
Number Of Tanks: Not reported

CA FID UST:

Facility ID: 30009994  
Regulated By: UTNKA  
Regulated ID: Not reported  
Cortese Code: Not reported  
SIC Code: Not reported  
Facility Phone: 7147745823  
Mail To: Not reported  
Mailing Address: 23436 MADERO  
Mailing Address 2: Not reported  
Mailing City,St,Zip: ANAHEIM 92801  
Contact: Not reported  
Contact Phone: Not reported  
DUNs Number: Not reported  
NPDES Number: Not reported  
EPA ID: Not reported  
Comments: Not reported  
Status: Active

FINDS:

Registry ID: 110002844593

Map ID  
Direction  
Distance  
Elevation

MAP FINDINGS

Site

Database(s)

EDR ID Number  
EPA ID Number

**JIFFY LUBE (Continued)**

**1000594439**

Environmental Interest/Information System

RCRAInfo is a national information system that supports the Resource Conservation and Recovery Act (RCRA) program through the tracking of events and activities related to facilities that generate, transport, and treat, store, or dispose of hazardous waste. RCRAInfo allows RCRA program staff to track the notification, permit, compliance, and corrective action activities required under RCRA.

[Click this hyperlink](#) while viewing on your computer to access additional FINDS: detail in the EDR Site Report.

ECHO:

Envid: 1000594439  
Registry ID: 110002844593  
DFR URL: <http://echo.epa.gov/detailed-facility-report?fid=110002844593>

HAZNET:

envid: 1000594439  
Year: 1995  
GEPaid: CAD983582693  
Contact: JIFFY LUBE  
Telephone: 7147745823  
Mailing Name: Not reported  
Mailing Address: 1440 W LINCOLN AVE  
Mailing City,St,Zip: ANAHEIM, CA 928010000  
Gen County: Not reported  
TSD EPA ID: CAD099452708  
TSD County: Not reported  
Waste Category: Unspecified aqueous solution  
Disposal Method: Recycler  
Tons: 1.6221  
Cat Decode: Not reported  
Method Decode: Not reported  
Facility County: Orange

envid: 1000594439  
Year: 1994  
GEPaid: CAD983582693  
Contact: JIFFY LUBE  
Telephone: 7147745823  
Mailing Name: Not reported  
Mailing Address: 1440 W LINCOLN AVE  
Mailing City,St,Zip: ANAHEIM, CA 928010000  
Gen County: Not reported  
TSD EPA ID: CAD099452708  
TSD County: Not reported  
Waste Category: Unspecified aqueous solution  
Disposal Method: Recycler  
Tons: 5.8378  
Cat Decode: Not reported  
Method Decode: Not reported  
Facility County: Orange

envid: 1000594439  
Year: 1994

Map ID  
Direction  
Distance  
Elevation

MAP FINDINGS

Site

Database(s)

EDR ID Number  
EPA ID Number

**JIFFY LUBE (Continued)**

**1000594439**

GEPaid: CAD983582693  
Contact: JIFFY LUBE  
Telephone: 7147745823  
Mailing Name: Not reported  
Mailing Address: 1440 W LINCOLN AVE  
Mailing City,St,Zip: ANAHEIM, CA 928010000  
Gen County: Not reported  
TSD EPA ID: CAD099452708  
TSD County: Not reported  
Waste Category: Unspecified oil-containing waste  
Disposal Method: Recycler  
Tons: 2.2100  
Cat Decode: Not reported  
Method Decode: Not reported  
Facility County: Orange

envid: 1000594439  
Year: 1994  
GEPaid: CAD983582693  
Contact: JIFFY LUBE  
Telephone: 7147745823  
Mailing Name: Not reported  
Mailing Address: 1440 W LINCOLN AVE  
Mailing City,St,Zip: ANAHEIM, CA 928010000  
Gen County: Not reported  
TSD EPA ID: CAD099452708  
TSD County: Not reported  
Waste Category: Unspecified aqueous solution  
Disposal Method: Not reported  
Tons: .6880  
Cat Decode: Not reported  
Method Decode: Not reported  
Facility County: Orange

envid: 1000594439  
Year: 1993  
GEPaid: CAD983582693  
Contact: JIFFY LUBE  
Telephone: 7147745823  
Mailing Name: Not reported  
Mailing Address: 1440 W LINCOLN AVE  
Mailing City,St,Zip: ANAHEIM, CA 928010000  
Gen County: Not reported  
TSD EPA ID: CAD099452708  
TSD County: Not reported  
Waste Category: Unspecified oil-containing waste  
Disposal Method: Recycler  
Tons: 0.2293  
Cat Decode: Not reported  
Method Decode: Not reported  
Facility County: Orange

[Click this hyperlink](#) while viewing on your computer to access additional CA\_HAZNET: detail in the EDR Site Report.

MAP FINDINGS

Map ID  
Direction  
Distance  
Elevation

Site

Database(s)

EDR ID Number  
EPA ID Number

**A20**  
**ENE**  
**< 1/8**  
**0.006 mi.**  
**30 ft.**

**DUFF R P TEXACO**  
**1440 W LINCOLN AVE**  
**ANAHEIM, CA 92801**  
**Site 19 of 19 in cluster A**

**EDR Hist Auto**    **1022023413**  
**N/A**

**Relative:**  
**Higher**

EDR Hist Auto

**Actual:**  
**137 ft.**

Year:	Name:	Type:
1973	DUFF R P TEXACO	Gasoline Service Stations
1974	DUFF R P TEXACO	Gasoline Service Stations
1975	DUFF R P TEXACO	Gasoline Service Stations

**C21**  
**ESE**  
**< 1/8**  
**0.014 mi.**  
**74 ft.**

**IMPORT AUTO FACILITY**  
**101 N MANCHESTER AVE**  
**ANAHEIM, CA 92802**  
**Site 1 of 13 in cluster C**

**LUST**    **S101335413**  
**Orange Co. Industrial Site**  
**HIST CORTESE**  
**NPDES**  
**N/A**

**Relative:**  
**Higher**

LUST:

**Actual:**  
**137 ft.**

Region:	STATE
Global Id:	T0605901805
Latitude:	33.8312728
Longitude:	-117.9323478
Case Type:	LUST Cleanup Site
Status:	Completed - Case Closed
Status Date:	07/31/1995
Lead Agency:	ANAHEIM CITY
Case Worker:	ROW
Local Agency:	ANAHEIM CITY
RB Case Number:	083002574T
LOC Case Number:	Not reported
File Location:	Not reported
Potential Media Affect:	Soil
Potential Contaminants of Concern:	Diesel
Site History:	Not reported

Click here to access the California GeoTracker records for this facility:

Contact:

Global Id:	T0605901805
Contact Type:	Regional Board Caseworker
Contact Name:	CARL BERNHARDT
Organization Name:	SANTA ANA RWQCB (REGION 8)
Address:	3737 MAIN STREET, SUITE 500
City:	RIVERSIDE
Email:	cbernhardt@waterboards.ca.gov
Phone Number:	9517824495

Global Id:	T0605901805
Contact Type:	Local Agency Caseworker
Contact Name:	RICHARD O. WILSON
Organization Name:	ANAHEIM CITY
Address:	201 S. ANAHEIM BLVD. #601
City:	ANAHEIM
Email:	dwilson@anaheim.net
Phone Number:	Not reported

Status History:

Global Id:	T0605901805
------------	-------------

Map ID  
Direction  
Distance  
Elevation

MAP FINDINGS

Site

Database(s)

EDR ID Number  
EPA ID Number

**IMPORT AUTO FACILITY (Continued)**

**S101335413**

Status: Completed - Case Closed  
Status Date: 07/31/1995

Global Id: T0605901805  
Status: Open - Case Begin Date  
Status Date: 10/14/1994

Global Id: T0605901805  
Status: Open - Site Assessment  
Status Date: 10/28/1994

Regulatory Activities:

Global Id: T0605901805  
Action Type: ENFORCEMENT  
Date: 07/31/1995  
Action: Closure/No Further Action Letter

Global Id: T0605901805  
Action Type: Other  
Date: 10/14/1994  
Action: Leak Discovery

Global Id: T0605901805  
Action Type: Other  
Date: 10/14/1994  
Action: Leak Stopped

Global Id: T0605901805  
Action Type: ENFORCEMENT  
Date: 10/11/2013  
Action: File review

Global Id: T0605901805  
Action Type: ENFORCEMENT  
Date: 07/31/1995  
Action: Closure/No Further Action Letter

Global Id: T0605901805  
Action Type: Other  
Date: 10/14/1994  
Action: Leak Reported

LUST REG 8:

Region: 8  
County: Orange  
Regional Board: Santa Ana Region  
Facility Status: Case Closed  
Case Number: 083002574T  
Local Case Num: Not reported  
Case Type: Soil only  
Substance: Diesel  
Qty Leaked: Not reported  
Abate Method: Excavate and Dispose - remove contaminated soil and dispose in approved site  
Cross Street: CENTER

Map ID  
Direction  
Distance  
Elevation

MAP FINDINGS

Site

Database(s)

EDR ID Number  
EPA ID Number

**IMPORT AUTO FACILITY (Continued)**

**S101335413**

Enf Type:	CLOS
Funding:	Not reported
How Discovered:	Tank Closure
How Stopped:	Not reported
Leak Cause:	Corrosion
Leak Source:	Tank
Global ID:	T0605901805
How Stopped Date:	10/14/1994
Enter Date:	12/13/1994
Date Confirmation of Leak Began:	10/28/1994
Date Preliminary Assessment Began:	Not reported
Discover Date:	10/14/1994
Enforcement Date:	Not reported
Close Date:	7/31/1995
Date Prelim Assessment Workplan Submitted:	Not reported
Date Pollution Characterization Began:	Not reported
Date Remediation Plan Submitted:	Not reported
Date Remedial Action Underway:	Not reported
Date Post Remedial Action Monitoring:	Not reported
Enter Date:	12/13/1994
GW Qualifies:	Not reported
Soil Qualifies:	Not reported
Operator:	Not reported
Facility Contact:	Not reported
Interim:	Not reported
Oversite Program:	LUST
Latitude:	33.8311443
Longitude:	-117.932186
MTBE Date:	Not reported
Max MTBE GW:	Not reported
MTBE Concentration:	0
Max MTBE Soil:	Not reported
MTBE Fuel:	0
MTBE Tested:	Not Required to be Tested.
MTBE Class:	*
Staff:	CAB
Staff Initials:	ROW
Lead Agency:	Local Agency
Local Agency:	30011
Hydr Basin #:	COASTAL PLAIN OF ORA
Beneficial:	Not reported
Priority:	Not reported
Cleanup Fund Id:	Not reported
Work Suspended:	Not reported
Summary:	Not reported

**Orange Co. Industrial Site:**

Case ID:	96IC021
Record ID:	RO0000542
Current Status:	CLOSED 1/16/1997
Closure Type:	Closure certification issued
Released Chemical:	WASTE (OR SLOP) OIL, ORGANIC COMPOUNDS

**HIST CORTESE:**

Region:	CORTESE
Facility County Code:	30



Map ID  
Direction  
Distance  
Elevation

MAP FINDINGS

Site

Database(s)

EDR ID Number  
EPA ID Number

**IMPORT AUTO FACILITY (Continued)**

**S101335413**

Reg By: LTNKA  
Reg Id: 083002574T

NPDES:  
Npdes Number: Not reported  
Facility Status: Not reported  
Agency Id: Not reported  
Region: 8  
Regulatory Measure Id: 288934  
Order No: Not reported  
Regulatory Measure Type: Industrial  
Place Id: Not reported  
WDID: 8 30I019544  
Program Type: Not reported  
Adoption Date Of Regulatory Measure: Not reported  
Effective Date Of Regulatory Measure: Not reported  
Expiration Date Of Regulatory Measure: Not reported  
Termination Date Of Regulatory Measure: Not reported  
Discharge Name: Not reported  
Discharge Address: Not reported  
Discharge City: Not reported  
Discharge State: Not reported  
Discharge Zip: Not reported  
RECEIVED DATE: 5/9/2008  
PROCESSED DATE: 5/25/2005  
STATUS CODE NAME: Active  
STATUS DATE: 5/25/2005  
PLACE SIZE: 27000  
PLACE SIZE UNIT: SqFt  
FACILITY CONTACT NAME: Oscar Parada  
FACILITY CONTACT TITLE: Not reported  
FACILITY CONTACT PHONE: 714-776-9900  
FACILITY CONTACT PHONE EXT: Not reported  
FACILITY CONTACT EMAIL: oparada07@yahoo.com  
OPERATOR NAME: Import Auto Supply Salvage  
OPERATOR ADDRESS: 101 N Manchester Ave  
OPERATOR CITY: Anaheim  
OPERATOR STATE: California  
OPERATOR ZIP: 92802  
OPERATOR CONTACT NAME: Oscar Parada  
OPERATOR CONTACT TITLE: Not reported  
OPERATOR CONTACT PHONE: 714-299-1194  
OPERATOR CONTACT PHONE EXT: Not reported  
OPERATOR CONTACT EMAIL: oparada07@yahoo.com  
OPERATOR TYPE: Private Business  
DEVELOPER NAME: Not reported  
DEVELOPER ADDRESS: Not reported  
DEVELOPER CITY: Not reported  
DEVELOPER STATE: California  
DEVELOPER ZIP: Not reported  
DEVELOPER CONTACT NAME: Not reported  
DEVELOPER CONTACT TITLE: Not reported  
CONSTYPE LINEAR UTILITY IND: Not reported  
EMERGENCY PHONE NO: 714-776-9900  
EMERGENCY PHONE EXT: Not reported  
CONSTYPE ABOVE GROUND IND: Not reported  
CONSTYPE BELOW GROUND IND: Not reported

Map ID  
Direction  
Distance  
Elevation

MAP FINDINGS

Site

Database(s)

EDR ID Number  
EPA ID Number

**IMPORT AUTO FACILITY (Continued)**

**S101335413**

CONSTYPE CABLE LINE IND:	Not reported
CONSTYPE COMM LINE IND:	Not reported
CONSTYPE COMMERCIAL IND:	Not reported
CONSTYPE ELECTRICAL LINE IND:	Not reported
CONSTYPE GAS LINE IND:	Not reported
CONSTYPE INDUSTRIAL IND:	Not reported
CONSTYPE OTHER DESCRIPTION:	Not reported
CONSTYPE OTHER IND:	Not reported
CONSTYPE RECONS IND:	Not reported
CONSTYPE RESIDENTIAL IND:	Not reported
CONSTYPE TRANSPORT IND:	Not reported
CONSTYPE UTILITY DESCRIPTION:	Not reported
CONSTYPE UTILITY IND:	Not reported
CONSTYPE WATER SEWER IND:	Not reported
DIR DISCHARGE USWATER IND:	N
RECEIVING WATER NAME:	Storm Drain
CERTIFIER NAME:	Oscar Parada
CERTIFIER TITLE:	Owner
CERTIFICATION DATE:	28-JUL-15
PRIMARY SIC:	5015-Motor Vehicle Parts, Used
SECONDARY SIC:	Not reported
TERTIARY SIC:	Not reported
Npdes Number:	CAS000001
Facility Status:	Active
Agency Id:	0
Region:	8
Regulatory Measure Id:	288934
Order No:	97-03-DWQ
Regulatory Measure Type:	Enrollee
Place Id:	Not reported
WDID:	8 301019544
Program Type:	Industrial
Adoption Date Of Regulatory Measure:	Not reported
Effective Date Of Regulatory Measure:	05/25/2005
Expiration Date Of Regulatory Measure:	Not reported
Termination Date Of Regulatory Measure:	Not reported
Discharge Name:	Import Auto Supply Salvage
Discharge Address:	101 N Manchester Ave
Discharge City:	Anaheim
Discharge State:	California
Discharge Zip:	92802
RECEIVED DATE:	Not reported
PROCESSED DATE:	Not reported
STATUS CODE NAME:	Not reported
STATUS DATE:	Not reported
PLACE SIZE:	Not reported
PLACE SIZE UNIT:	Not reported
FACILITY CONTACT NAME:	Not reported
FACILITY CONTACT TITLE:	Not reported
FACILITY CONTACT PHONE:	Not reported
FACILITY CONTACT PHONE EXT:	Not reported
FACILITY CONTACT EMAIL:	Not reported
OPERATOR NAME:	Not reported
OPERATOR ADDRESS:	Not reported
OPERATOR CITY:	Not reported
OPERATOR STATE:	Not reported

Map ID  
Direction  
Distance  
Elevation

MAP FINDINGS

Site

Database(s)

EDR ID Number  
EPA ID Number

**IMPORT AUTO FACILITY (Continued)**

**S101335413**

OPERATOR ZIP: Not reported  
OPERATOR CONTACT NAME: Not reported  
OPERATOR CONTACT TITLE: Not reported  
OPERATOR CONTACT PHONE: Not reported  
OPERATOR CONTACT PHONE EXT: Not reported  
OPERATOR CONTACT EMAIL: Not reported  
OPERATOR TYPE: Not reported  
DEVELOPER NAME: Not reported  
DEVELOPER ADDRESS: Not reported  
DEVELOPER CITY: Not reported  
DEVELOPER STATE: Not reported  
DEVELOPER ZIP: Not reported  
DEVELOPER CONTACT NAME: Not reported  
DEVELOPER CONTACT TITLE: Not reported  
CONSTYPE LINEAR UTILITY IND: Not reported  
EMERGENCY PHONE NO: Not reported  
EMERGENCY PHONE EXT: Not reported  
CONSTYPE ABOVE GROUND IND: Not reported  
CONSTYPE BELOW GROUND IND: Not reported  
CONSTYPE CABLE LINE IND: Not reported  
CONSTYPE COMM LINE IND: Not reported  
CONSTYPE COMMERTIAL IND: Not reported  
CONSTYPE ELECTRICAL LINE IND: Not reported  
CONSTYPE GAS LINE IND: Not reported  
CONSTYPE INDUSTRIAL IND: Not reported  
CONSTYPE OTHER DESCRIPTION: Not reported  
CONSTYPE OTHER IND: Not reported  
CONSTYPE RECONS IND: Not reported  
CONSTYPE RESIDENTIAL IND: Not reported  
CONSTYPE TRANSPORT IND: Not reported  
CONSTYPE UTILITY DESCRIPTION: Not reported  
CONSTYPE UTILITY IND: Not reported  
CONSTYPE WATER SEWER IND: Not reported  
DIR DISCHARGE USWATER IND: Not reported  
RECEIVING WATER NAME: Not reported  
CERTIFIER NAME: Not reported  
CERTIFIER TITLE: Not reported  
CERTIFICATION DATE: Not reported  
PRIMARY SIC: Not reported  
SECONDARY SIC: Not reported  
TERTIARY SIC: Not reported

**B22  
NW  
< 1/8  
0.018 mi.  
97 ft.**

**PONTIUS CORPORATION  
1541 W LINCOLN AVE  
ANAHEIM, CA 92801**

**Site 2 of 6 in cluster B**

**EDR Hist Auto 1020194896  
N/A**

**Relative:  
Higher**

EDR Hist Auto

**Actual:  
137 ft.**

Year:	Name:	Type:
1991	PONTIUS CORPORATION	Automotive Transmission Repair Shops
1992	PONTIUS CORPORATION	Automotive Transmission Repair Shops
1993	PONTIUS CORPORATION	Automotive Transmission Repair Shops
1994	PONTIUS CORPORATION	Automotive Transmission Repair Shops

Map ID  
Direction  
Distance  
Elevation

MAP FINDINGS

Site

Database(s)

EDR ID Number  
EPA ID Number

**B23**  
**NW**  
**< 1/8**  
**0.020 mi.**  
**105 ft.**

**MULLER MUFFLER SHOP**  
**1455 W LINCOLN AVE**  
**ANAHEIM, CA 92801**

**EDR Hist Auto**    **1020370219**  
**N/A**

**Site 3 of 6 in cluster B**

**Relative:**  
**Lower**

EDR Hist Auto

**Actual:**  
**135 ft.**

Year:	Name:	Type:
1969	MULLERS MUFFLER SERVICE	Automotive Repair Shops, NEC
1970	MULLERS MUFFLER SERVICE	Automotive Repair Shops, NEC
1971	MULLERS MUFFLER SERVICE	Automotive Repair Shops, NEC
1972	MULLERS MUFFLER SERVICE	Automotive Repair Shops, NEC
1973	UNITED MUFFLER SHOP	Automotive Repair Shops, NEC
1974	UNITED MUFFLER SHOP	Automotive Repair Shops, NEC
1975	UNITED MUFFLER SHOP	Automotive Repair Shops, NEC
1976	MULLER MUFFLER SHOP	Automotive Repair Shops, NEC
1976	UNITED MUFFLER SHOP	Automotive Repair Shops, NEC
1977	MULLER MUFFLER SHOP	Automotive Repair Shops, NEC
1978	MULLER MUFFLER SHOP	Automotive Repair Shops, NEC

**C24**  
**East**  
**< 1/8**  
**0.023 mi.**  
**121 ft.**

**IMPORT AUTO SUPPLY**  
**110 N MANCHESTER AVE**  
**ANAHEIM, CA 92802**

**LUST**    **S101307724**  
**N/A**

**Site 2 of 13 in cluster C**

**Relative:**  
**Lower**

LUST:

**Actual:**  
**135 ft.**

Region:	STATE
Global Id:	T0605901683
Latitude:	33.8314473
Longitude:	-117.932199
Case Type:	LUST Cleanup Site
Status:	Completed - Case Closed
Status Date:	03/30/1996
Lead Agency:	ANAHEIM CITY
Case Worker:	ROW
Local Agency:	ANAHEIM CITY
RB Case Number:	083002309T
LOC Case Number:	Not reported
File Location:	Not reported
Potential Media Affect:	Soil
Potential Contaminants of Concern:	Gasoline
Site History:	Not reported

[Click here to access the California GeoTracker records for this facility:](#)

Contact:

Global Id:	T0605901683
Contact Type:	Regional Board Caseworker
Contact Name:	CARL BERNHARDT
Organization Name:	SANTA ANA RWQCB (REGION 8)
Address:	3737 MAIN STREET, SUITE 500
City:	RIVERSIDE
Email:	cbernhardt@waterboards.ca.gov
Phone Number:	9517824495

Global Id:	T0605901683
Contact Type:	Local Agency Caseworker
Contact Name:	RICHARD O. WILSON

Map ID  
Direction  
Distance  
Elevation

MAP FINDINGS

Site

Database(s)

EDR ID Number  
EPA ID Number

**IMPORT AUTO SUPPLY (Continued)**

**S101307724**

Organization Name: ANAHEIM CITY  
Address: 201 S. ANAHEIM BLVD. #601  
City: ANAHEIM  
Email: dwilson@anaheim.net  
Phone Number: Not reported

Status History:

Global Id: T0605901683  
Status: Completed - Case Closed  
Status Date: 03/30/1996

Global Id: T0605901683  
Status: Open - Case Begin Date  
Status Date: 02/19/1993

Global Id: T0605901683  
Status: Open - Site Assessment  
Status Date: 04/18/1993

Regulatory Activities:

Global Id: T0605901683  
Action Type: ENFORCEMENT  
Date: 03/30/1996  
Action: Closure/No Further Action Letter

Global Id: T0605901683  
Action Type: Other  
Date: 02/19/1993  
Action: Leak Discovery

Global Id: T0605901683  
Action Type: Other  
Date: 04/28/1993  
Action: Leak Reported

**C25**  
**East**  
**< 1/8**  
**0.026 mi.**  
**138 ft.**

**SMITH D K INDUSTRIES INC**  
**112 N MANCHESTER**  
**ANAHEIM, CA 92802**

**EDR Hist Auto** **1021074298**  
**N/A**

**Site 3 of 13 in cluster C**

**Relative:**  
**Lower**

EDR Hist Auto

**Actual:**  
**135 ft.**

Year:	Name:	Type:
1987	SMITH D K INDUSTRIES INC	Industrial Machinery, NEC
1988	SMITH D K INDUSTRIES INC	Industrial Machinery, NEC

MAP FINDINGS

Map ID  
 Direction  
 Distance  
 Elevation

Site

Database(s)

EDR ID Number  
 EPA ID Number

**C26**      **IMPORT AUTO SUPPLY**  
**East**      **110 MANCHESTER AVE**  
**< 1/8**      **ANAHEIM, CA 92802**  
**0.027 mi.**  
**145 ft.**      **Site 4 of 13 in cluster C**

**LUST**      **S102852344**  
**HIST CORTESE**      **N/A**

**Relative:**  
**Higher**

LUST REG 8:

**Actual:**  
**136 ft.**

Region:	8
County:	Orange
Regional Board:	Santa Ana Region
Facility Status:	Case Closed
Case Number:	083002309T
Local Case Num:	Not reported
Case Type:	Soil only
Substance:	Gasoline
Qty Leaked:	Not reported
Abate Method:	Not reported
Cross Street:	Not reported
Enf Type:	Not reported
Funding:	Not reported
How Discovered:	Not reported
How Stopped:	Not reported
Leak Cause:	Not reported
Leak Source:	Not reported
Global ID:	T0605901683
How Stopped Date:	Not reported
Enter Date:	9/20/1993
Date Confirmation of Leak Began:	4/18/1993
Date Preliminary Assessment Began:	Not reported
Discover Date:	2/19/1993
Enforcement Date:	Not reported
Close Date:	3/30/1996
Date Prelim Assessment Workplan Submitted:	Not reported
Date Pollution Characterization Began:	Not reported
Date Remediation Plan Submitted:	Not reported
Date Remedial Action Underway:	Not reported
Date Post Remedial Action Monitoring:	Not reported
Enter Date:	9/20/1993
GW Qualifies:	Not reported
Soil Qualifies:	Not reported
Operator:	Not reported
Facility Contact:	Not reported
Interim:	Not reported
Oversite Program:	LUST
Latitude:	33.8314473
Longitude:	-117.932199
MTBE Date:	Not reported
Max MTBE GW:	Not reported
MTBE Concentration:	0
Max MTBE Soil:	Not reported
MTBE Fuel:	1
MTBE Tested:	Site NOT Tested for MTBE. Includes Unknown and Not Analyzed.
MTBE Class:	*
Staff:	CAB
Staff Initials:	ROW
Lead Agency:	Local Agency
Local Agency:	30011
Hydr Basin #:	COASTAL PLAIN OF ORA
Beneficial:	Not reported

Map ID  
Direction  
Distance  
Elevation

MAP FINDINGS

Site

Database(s)

EDR ID Number  
EPA ID Number

**IMPORT AUTO SUPPLY (Continued)**

**S102852344**

Priority: Not reported  
Cleanup Fund Id: Not reported  
Work Suspended: Not reported  
Summary: Not reported

**HIST CORTESE:**

Region: CORTESE  
Facility County Code: 30  
Reg By: LTNKA  
Reg Id: 083002309T

---

**C27**      **FRANKWHART CORP**      **EDR Hist Auto**      **1020445981**  
**ESE**      **1520 W CENTER ST**           **N/A**  
**< 1/8**      **ANAHEIM, CA 92802**  
**0.028 mi.**  
**146 ft.**      **Site 5 of 13 in cluster C**

**Relative:**      EDR Hist Auto  
**Higher**

**Actual:**      Year:      Name:      Type:  
**137 ft.**      1969      FRANKWHART CORP      General Automotive Repair Shops  
                 1969      FRANKWHART CORP      General Automotive Repair Shops  
                 1970      FRANKWHART CORP      General Automotive Repair Shops

---

**C28**      **CAL TRANSMISSION**      **EDR Hist Auto**      **1020195196**  
**ESE**      **1512 W CENTER ST**           **N/A**  
**< 1/8**      **ANAHEIM, CA 92802**  
**0.028 mi.**  
**147 ft.**      **Site 6 of 13 in cluster C**

**Relative:**      EDR Hist Auto  
**Higher**

**Actual:**      Year:      Name:      Type:  
**137 ft.**      2013      CAL TRANSMISSION      Automotive Transmission Repair Shops  
                 2014      CAL TRANSMISSION      Automotive Transmission Repair Shops

---

**C29**      **HYDRAMATIC PERFORMANCE**      **RCRA-SQG**      **1000595826**  
**East**      **114 N MANCHESTER**      **Orange Co. Industrial Site**      **CAD983597816**  
**< 1/8**      **ANAHEIM, CA 92802**      **FINDS**  
**0.029 mi.**           **ECHO**  
**154 ft.**      **Site 7 of 13 in cluster C**

**Relative:**      RCRA-SQG:  
**Lower**      Date form received by agency: 07/29/1991  
                 Facility name:      HYDRAMATIC PERFORMANCE  
**Actual:**      Facility address:      114 N MANCHESTER  
**135 ft.**           ANAHEIM, CA 92802  
                 EPA ID:      CAD983597816  
                 Mailing address:      N MANCHESTER  
                      ANAHEIM, CA 92802  
                 Contact:      STEVE BUNYARD  
                 Contact address:      114 N MANCHESTER  
                      ANAHEIM, CA 92802  
                 Contact country:      US

Map ID  
Direction  
Distance  
Elevation

MAP FINDINGS

Site

Database(s)

EDR ID Number  
EPA ID Number

**HYDRAMATIC PERFORMANCE (Continued)**

**1000595826**

Contact telephone: (714) 999-6930  
Contact email: Not reported  
EPA Region: 09  
Classification: Small Small Quantity Generator  
Description: Handler: generates more than 100 and less than 1000 kg of hazardous waste during any calendar month and accumulates less than 6000 kg of hazardous waste at any time; or generates 100 kg or less of hazardous waste during any calendar month, and accumulates more than 1000 kg of hazardous waste at any time

**Owner/Operator Summary:**

Owner/operator name: DAVE SMITH  
Owner/operator address: NOT REQUIRED  
NOT REQUIRED, ME 99999  
Owner/operator country: Not reported  
Owner/operator telephone: (415) 555-1212  
Legal status: Private  
Owner/Operator Type: Owner  
Owner/Op start date: Not reported  
Owner/Op end date: Not reported

Owner/operator name: NOT REQUIRED  
Owner/operator address: NOT REQUIRED  
NOT REQUIRED, ME 99999  
Owner/operator country: Not reported  
Owner/operator telephone: (415) 555-1212  
Legal status: Private  
Owner/Operator Type: Operator  
Owner/Op start date: Not reported  
Owner/Op end date: Not reported

**Handler Activities Summary:**

U.S. importer of hazardous waste: No  
Mixed waste (haz. and radioactive): No  
Recycler of hazardous waste: No  
Transporter of hazardous waste: No  
Treater, storer or disposer of HW: No  
Underground injection activity: No  
On-site burner exemption: No  
Furnace exemption: No  
Used oil fuel burner: No  
Used oil processor: No  
User oil refiner: No  
Used oil fuel marketer to burner: No  
Used oil Specification marketer: No  
Used oil transfer facility: No  
Used oil transporter: No

Violation Status: No violations found

**Orange Co. Industrial Site:**

Case ID: 93IC009  
Record ID: RO0000451  
Current Status: CLOSED 8/12/1993  
Closure Type: Closure certification issued  
Released Chemical: WASTE (OR SLOP) OIL



Map ID  
 Direction  
 Distance  
 Elevation

MAP FINDINGS

Site

Database(s)

EDR ID Number  
 EPA ID Number

**HYDRAMATIC PERFORMANCE (Continued)**

**1000595826**

**FINDS:**

Registry ID: 110002855116

**Environmental Interest/Information System**

RCRAInfo is a national information system that supports the Resource Conservation and Recovery Act (RCRA) program through the tracking of events and activities related to facilities that generate, transport, and treat, store, or dispose of hazardous waste. RCRAInfo allows RCRA program staff to track the notification, permit, compliance, and corrective action activities required under RCRA.

[Click this hyperlink](#) while viewing on your computer to access additional FINDS: detail in the EDR Site Report.

**ECHO:**

Envid: 1000595826  
 Registry ID: 110002855116  
 DFR URL: <http://echo.epa.gov/detailed-facility-report?fid=110002855116>

**C30**  
**East**  
**< 1/8**  
**0.029 mi.**  
**154 ft.**

**STAR TECHNICIAN AUTO REPAIR I**  
**114 N MANCHESTER AVE**  
**ANAHEIM, CA 92802**  
**Site 8 of 13 in cluster C**

**EDR Hist Auto**    **1020592261**  
**N/A**

**Relative:**  
**Lower**

EDR Hist Auto

**Actual:**  
**135 ft.**

Year:	Name:	Type:
1990	PERFORMANCE PROTOTYPES INC	General Automotive Repair Shops
1991	MJ SERVICES INC	Automotive Repair Shops, NEC
1991	PERFORMANCE PROTOTYPES INC	General Automotive Repair Shops
1992	PERFORMANCE PROTOTYPES INC	General Automotive Repair Shops
1992	MJ SERVICES INC	Automotive Repair Shops, NEC
1993	BUNYARD STEVE	Automotive Transmission Repair Shops
2002	STAR TECHNICIAN AUTO REPAIR I	General Automotive Repair Shops
2003	STAR TECHNICIAN AUTO REPAIR I	General Automotive Repair Shops
2004	STAR TECHNICIAN AUTO REPAIR I	General Automotive Repair Shops
2005	STAR TECHNICIAN AUTO REPAIR I	General Automotive Repair Shops
2006	STAR TECHNICIAN AUTO REPAIR I	General Automotive Repair Shops
2007	STAR TECHNICIAN AUTO REPAIR I	General Automotive Repair Shops

**C31**  
**ESE**  
**< 1/8**  
**0.031 mi.**  
**165 ft.**

**THE EARLS PLUMBING INC**  
**1408 W CENTER**  
**ANAHEIM, CA 92802**  
**Site 9 of 13 in cluster C**

**SWEEPS UST**    **S101619852**  
**CA FID UST**    **N/A**

**Relative:**  
**Higher**

SWEEPS UST:

**Actual:**  
**137 ft.**

Status: Active  
 Comp Number: 1335  
 Number: 9  
 Board Of Equalization: Not reported  
 Referral Date: 02-11-92

Map ID  
Direction  
Distance  
Elevation

MAP FINDINGS

Site

Database(s)

EDR ID Number  
EPA ID Number

**THE EARLS PLUMBING INC (Continued)**

**S101619852**

Action Date: 02-11-92  
Created Date: 12-31-88  
Owner Tank Id: 840  
SWRCB Tank Id: 30-011-001335-000001  
Tank Status: A  
Capacity: 1000  
Active Date: Not reported  
Tank Use: M.V. FUEL  
STG: W  
Content: LEADED  
Number Of Tanks: 2

Status: Active  
Comp Number: 1335  
Number: 9  
Board Of Equalization: Not reported  
Referral Date: 02-11-92  
Action Date: 02-11-92  
Created Date: 12-31-88  
Owner Tank Id: 840  
SWRCB Tank Id: 30-011-001335-000002  
Tank Status: A  
Capacity: 2000  
Active Date: Not reported  
Tank Use: M.V. FUEL  
STG: W  
Content: REG UNLEADED  
Number Of Tanks: Not reported

**CA FID UST:**

Facility ID: 30003535  
Regulated By: UTNKA  
Regulated ID: Not reported  
Cortese Code: Not reported  
SIC Code: Not reported  
Facility Phone: 7147723470  
Mail To: Not reported  
Mailing Address: 1533 W LINCOLN AVE  
Mailing Address 2: Not reported  
Mailing City,St,Zip: ANAHEIM 92802  
Contact: Not reported  
Contact Phone: Not reported  
DUNs Number: Not reported  
NPDES Number: Not reported  
EPA ID: Not reported  
Comments: Not reported  
Status: Active

Map ID  
Direction  
Distance  
Elevation

MAP FINDINGS

Site

Database(s)

EDR ID Number  
EPA ID Number

**C32**  
**ESE**  
**< 1/8**  
**0.031 mi.**  
**165 ft.**

**L.B. PENHALL COMPANY, INC.**  
**1408 W CENTER ST**  
**ANAHEIM, CA 92801**

**HIST UST**    **U001578551**  
**N/A**

**Site 10 of 13 in cluster C**

**Relative:**  
**Higher**

HIST UST:

**Actual:**  
**137 ft.**

File Number: Not reported  
URL: Not reported  
Region: STATE  
Facility ID: 00000055174  
Facility Type: Other  
Other Type: Not reported  
Contact Name: N/A  
Telephone: 7147746450  
Owner Name: UNION OIL COMPANY OF CALIFORNI  
Owner Address: 123 CAMINO DELA REINA  
Owner City,St,Zip: SAN DIEGO, CA 92108  
Total Tanks: 0003

Tank Num: 001  
Container Num: 1  
Year Installed: 1972  
Tank Capacity: 00010000  
Tank Used for: PRODUCT  
Type of Fuel: DIESEL  
Container Construction Thickness: Not reported  
Leak Detection: Stock Inventor, 10

Tank Num: 002  
Container Num: 2  
Year Installed: 1972  
Tank Capacity: 00005000  
Tank Used for: PRODUCT  
Type of Fuel: PREMIUM  
Container Construction Thickness: Not reported  
Leak Detection: Stock Inventor, 10

Tank Num: 003  
Container Num: 3  
Year Installed: 1972  
Tank Capacity: 00005000  
Tank Used for: PRODUCT  
Type of Fuel: UNLEADED  
Container Construction Thickness: Not reported  
Leak Detection: Stock Inventor, 10

**C33**  
**ESE**  
**< 1/8**  
**0.031 mi.**  
**165 ft.**

**THE EARLS PLUMBING INC**  
**1408 W CENTER ST**  
**ANAHEIM, CA 92802**

**UST**    **U001578621**  
**HIST UST**    **N/A**

**Site 11 of 13 in cluster C**

**Relative:**  
**Higher**

UST:

**Actual:**  
**137 ft.**

Facility ID: 1335  
Permitting Agency: Not reported  
Latitude: 33.83123  
Longitude: -117.93245

Map ID  
Direction  
Distance  
Elevation

MAP FINDINGS

Site

Database(s)

EDR ID Number  
EPA ID Number

**THE EARLS PLUMBING INC (Continued)**

**U001578621**

HIST UST:

File Number: Not reported  
URL: Not reported  
Region: STATE  
Facility ID: 00000002789  
Facility Type: Other  
Other Type: PLUMBER  
Contact Name: STEVEN NELLESEN  
Telephone: 7147723470  
Owner Name: THE EARL'S PLUMBING, INC.  
Owner Address: 1533 WEST LINCOLN AVENUE  
Owner City,St,Zip: ANAHEIM, CA 92801  
Total Tanks: 0002

Tank Num: 001  
Container Num: 1  
Year Installed: Not reported  
Tank Capacity: 00001000  
Tank Used for: PRODUCT  
Type of Fuel: UNLEADED  
Container Construction Thickness: Not reported  
Leak Detection: None

Tank Num: 002  
Container Num: 2  
Year Installed: Not reported  
Tank Capacity: 00002000  
Tank Used for: PRODUCT  
Type of Fuel: REGULAR  
Container Construction Thickness: Not reported  
Leak Detection: None

**C34**  
**ESE**  
**< 1/8**  
**0.031 mi.**  
**165 ft.**

**LB PENHALL COMPANY INC**  
**1408 WEST CENTER**  
**ANAHEIM, CA 92801**  
**Site 12 of 13 in cluster C**

**HIST UST** **S118412258**  
**N/A**

**Relative:**  
**Higher**

HIST UST:

File Number: 0002D6C0  
URL: <http://geotracker.waterboards.ca.gov/ustpdfs/pdf/0002D6C0.pdf>  
Region: Not reported  
Facility ID: Not reported  
Facility Type: Not reported  
Other Type: Not reported  
Contact Name: Not reported  
Telephone: Not reported  
Owner Name: Not reported  
Owner Address: Not reported  
Owner City,St,Zip: Not reported  
Total Tanks: Not reported

**Actual:**  
**137 ft.**

Tank Num: Not reported  
Container Num: Not reported  
Year Installed: Not reported  
Tank Capacity: Not reported  
Tank Used for: Not reported

Map ID  
Direction  
Distance  
Elevation

MAP FINDINGS

Site

Database(s)

EDR ID Number  
EPA ID Number

**LB PENHALL COMPANY INC (Continued)**

**S118412258**

Type of Fuel: Not reported  
Container Construction Thickness: Not reported  
Leak Detection: Not reported

[Click here for Geo Tracker PDF:](#)

**B35**  
**WNW**  
**< 1/8**  
**0.031 mi.**  
**166 ft.**

**RON BROWNS AUTO CENTER**  
**1557 W LINCOLN AVE**  
**ANAHEIM, CA 92801**

**UST** **U003779637**  
**SWEEPS UST** **N/A**

**Site 4 of 6 in cluster B**

**Relative:**  
**Higher**

UST:  
Facility ID: 1951  
Permitting Agency: Not reported  
Latitude: 33.83267  
Longitude: -117.93636

**Actual:**  
**137 ft.**

SWEEPS UST:  
Status: Active  
Comp Number: 1951  
Number: 9  
Board Of Equalization: Not reported  
Referral Date: 03-18-92  
Action Date: 03-18-92  
Created Date: 12-31-88  
Owner Tank Id: 428  
SWRCB Tank Id: 30-011-001951-000001  
Tank Status: A  
Capacity: 550  
Active Date: Not reported  
Tank Use: M.V. FUEL  
STG: P  
Content: JET FUEL  
Number Of Tanks: 1

**B36**  
**WNW**  
**< 1/8**  
**0.031 mi.**  
**166 ft.**

**RON BROWNS AUTO CENTER**  
**1557 W LINCOLN AVE**  
**ANAHEIM, CA 92801**

**CA FID UST** **S101589220**  
**N/A**

**Site 5 of 6 in cluster B**

**Relative:**  
**Higher**

CA FID UST:  
Facility ID: 30003900  
Regulated By: UTNKA  
Regulated ID: Not reported  
Cortese Code: Not reported  
SIC Code: Not reported  
Facility Phone: 7147748861  
Mail To: Not reported  
Mailing Address: 1557 W LINCOLN  
Mailing Address 2: Not reported  
Mailing City,St,Zip: ANAHEIM 92801  
Contact: Not reported  
Contact Phone: Not reported  
DUNs Number: Not reported

**Actual:**  
**137 ft.**

Map ID  
Direction  
Distance  
Elevation

MAP FINDINGS

Site

Database(s)

EDR ID Number  
EPA ID Number

**RON BROWNS AUTO CENTER (Continued)**

**S101589220**

NPDES Number: Not reported  
EPA ID: Not reported  
Comments: Not reported  
Status: Active

**B37  
WNW  
< 1/8  
0.031 mi.  
166 ft.**

**ONE STOP SALES SERVICE  
1557 W LINCOLN AVE  
ANAHEIM, CA 92801**

**EDR Hist Auto 1020139541  
N/A**

**Site 6 of 6 in cluster B**

**Relative:  
Higher**

EDR Hist Auto

**Actual:  
137 ft.**

Year:	Name:	Type:
1986	WESTLAND FIAT	New And Used Car Dealers
1987	WESTLAND FIAT	New And Used Car Dealers
1988	ONE STOP SALES SERVICE	General Automotive Repair Shops
1989	ONE STOP SALES SERVICE	General Automotive Repair Shops
1989	HERRERA AUTOMOTIVE	General Automotive Repair Shops
1990	ONE STOP SALES SERVICE	General Automotive Repair Shops
1991	ONE STOP SALES SERVICE	General Automotive Repair Shops
1992	GAYNORS IMPORTS	General Automotive Repair Shops
1992	ONE STOP SALES SERVICE	General Automotive Repair Shops
1993	GAYNORS IMPORTS	General Automotive Repair Shops
1993	ONE STOP SALES SERVICE	General Automotive Repair Shops
1994	ONE STOP SALES SERVICE	General Automotive Repair Shops

**D38  
SW  
< 1/8  
0.039 mi.  
208 ft.**

**HARBOR PALLET COMPANY  
1516 W EMBASSY ST  
ANAHEIM, CA 92802**

**UST U003779304  
N/A**

**Site 1 of 4 in cluster D**

**Relative:  
Higher**

UST:

Facility ID: 1750  
Permitting Agency: Not reported  
Latitude: 33.83141  
Longitude: -117.93533

**Actual:  
136 ft.**

**D39  
SW  
< 1/8  
0.039 mi.  
208 ft.**

**HARBOR PALLET COMPANY  
1516 EMBASSY ST  
ANAHEIM, CA 92802**

**LUST S101126243  
HIST CORTESE N/A**

**Site 2 of 4 in cluster D**

**Relative:  
Higher**

LUST:

Region: STATE  
Global Id: T0605901164  
Latitude: 33.8313293  
Longitude: -117.9354731  
Case Type: LUST Cleanup Site  
Status: Completed - Case Closed  
Status Date: 02/25/1991  
Lead Agency: ORANGE COUNTY LOP  
Case Worker: AM

**Actual:  
136 ft.**

Map ID  
Direction  
Distance  
Elevation

MAP FINDINGS

Site

Database(s)

EDR ID Number  
EPA ID Number

**HARBOR PALLET COMPANY (Continued)**

**S101126243**

Local Agency: ORANGE COUNTY LOP  
RB Case Number: 083001524T  
LOC Case Number: 90UT116  
File Location: Local Agency  
Potential Media Affect: Soil  
Potential Contaminants of Concern: Diesel  
Site History: Not reported

[Click here to access the California GeoTracker records for this facility:](#)

**Contact:**

Global Id: T0605901164  
Contact Type: Local Agency Caseworker  
Contact Name: ANTHONY MARTINEZ  
Organization Name: ORANGE COUNTY LOP  
Address: 1241 E. DYER ROAD SUITE 120  
City: SANTA ANA  
Email: amartinez@ochca.com  
Phone Number: 7144336011

Global Id: T0605901164  
Contact Type: Regional Board Caseworker  
Contact Name: PATRICIA HANNON  
Organization Name: SANTA ANA RWQCB (REGION 8)  
Address: 3737 MAIN STREET, SUITE 500  
City: RIVERSIDE  
Email: phannon@waterboards.ca.gov  
Phone Number: Not reported

**Status History:**

Global Id: T0605901164  
Status: Completed - Case Closed  
Status Date: 02/25/1991

Global Id: T0605901164  
Status: Open - Case Begin Date  
Status Date: 05/02/1990

**Regulatory Activities:**

Global Id: T0605901164  
Action Type: Other  
Date: 05/02/1990  
Action: Leak Discovery

Global Id: T0605901164  
Action Type: Other  
Date: 05/02/1990  
Action: Leak Reported

**LUST REG 8:**

Region: 8  
County: Orange  
Regional Board: Santa Ana Region  
Facility Status: Case Closed  
Case Number: 083001524T

Map ID  
Direction  
Distance  
Elevation

MAP FINDINGS

Site

Database(s)

EDR ID Number  
EPA ID Number

**HARBOR PALLET COMPANY (Continued)**

**S101126243**

Local Case Num:	90UT116
Case Type:	Soil only
Substance:	Diesel
Qty Leaked:	0
Abate Method:	Not reported
Cross Street:	Not reported
Enf Type:	Not reported
Funding:	Not reported
How Discovered:	Tank Closure
How Stopped:	Close Tank
Leak Cause:	Unknown
Leak Source:	Unknown
Global ID:	T0605901164
How Stopped Date:	9/9/9999
Enter Date:	Not reported
Date Confirmation of Leak Began:	Not reported
Date Preliminary Assessment Began:	Not reported
Discover Date:	5/2/1990
Enforcement Date:	Not reported
Close Date:	2/25/1991
Date Prelim Assessment Workplan Submitted:	Not reported
Date Pollution Characterization Began:	Not reported
Date Remediation Plan Submitted:	Not reported
Date Remedial Action Underway:	Not reported
Date Post Remedial Action Monitoring:	Not reported
Enter Date:	Not reported
GW Qualifies:	Not reported
Soil Qualifies:	Not reported
Operator:	Not reported
Facility Contact:	Not reported
Interim:	Not reported
Oversite Program:	LUST
Latitude:	33.8313293
Longitude:	-117.9354731
MTBE Date:	Not reported
Max MTBE GW:	Not reported
MTBE Concentration:	0
Max MTBE Soil:	Not reported
MTBE Fuel:	0
MTBE Tested:	Not Required to be Tested.
MTBE Class:	*
Staff:	PAH
Staff Initials:	WJ
Lead Agency:	Local Agency
Local Agency:	30000L
Hydr Basin #:	Not reported
Beneficial:	MUN
Priority:	Not reported
Cleanup Fund Id:	Not reported
Work Suspended:	Not reported
Summary:	Not reported
Region:	8
County:	Orange
Regional Board:	Santa Ana Region
Facility Status:	Case Closed
Case Number:	083002891T



Map ID  
Direction  
Distance  
Elevation

MAP FINDINGS

Site

Database(s)

EDR ID Number  
EPA ID Number

**HARBOR PALLET COMPANY (Continued)**

**S101126243**

Local Case Num: Not reported  
Case Type: Other ground water affected  
Substance: Pentachlorophenol  
Qty Leaked: Not reported  
Abate Method: Not reported  
Cross Street: Not reported  
Enf Type: None Taken  
Funding: Not reported  
How Discovered: Not reported  
How Stopped: Not reported  
Leak Cause: Not reported  
Leak Source: Not reported  
Global ID: T0605901981  
How Stopped Date: Not reported  
Enter Date: 10/1/1996  
Date Confirmation of Leak Began: 4/1/1991  
Date Preliminary Assessment Began: 12/1/1994  
Discover Date: 4/1/1991  
Enforcement Date: 1/1/1965  
Close Date: 3/28/1997  
Date Prelim Assessment Workplan Submitted: Not reported  
Date Pollution Characterization Began: Not reported  
Date Remediation Plan Submitted: Not reported  
Date Remedial Action Underway: Not reported  
Date Post Remedial Action Monitoring: Not reported  
Enter Date: 10/1/1996  
GW Qualifies: Not reported  
Soil Qualifies: Not reported  
Operator: Not reported  
Facility Contact: Not reported  
Interim: Not reported  
Oversite Program: LUST  
Latitude: 33.8313293  
Longitude: -117.9354731  
MTBE Date: Not reported  
Max MTBE GW: Not reported  
MTBE Concentration: 0  
Max MTBE Soil: Not reported  
MTBE Fuel: 0  
MTBE Tested: Not Required to be Tested.  
MTBE Class: \*  
Staff: CAB  
Staff Initials: ROW  
Lead Agency: Local Agency  
Local Agency: 30011  
Hydr Basin #: COASTAL PLAIN OF ORA  
Beneficial: Not reported  
Priority: Not reported  
Cleanup Fund Id: Not reported  
Work Suspended: Not reported  
Summary: MOTOR OIL, PCE, AND TCE

**HIST CORTESE:**

Region: CORTESE  
Facility County Code: 30  
Reg By: LTNKA  
Reg Id: 083001524T

Map ID  
Direction  
Distance  
Elevation

MAP FINDINGS

Site

Database(s)

EDR ID Number  
EPA ID Number

**HARBOR PALLET COMPANY (Continued)**

**S101126243**

Region: CORTESE  
Facility County Code: 30  
Reg By: LTNKA  
Reg Id: 083002891T

**D40  
SW  
< 1/8  
0.039 mi.  
208 ft.**

**HARBOR PALLET COMPANY  
1516 W EMBASSY ST  
ANAHEIM, CA 92804  
Site 3 of 4 in cluster D**

**LUST S103632284  
Orange Co. Industrial Site N/A**

**Relative:  
Higher**

LUST:

**Actual:  
136 ft.**

Region: STATE  
Global Id: T0605901981  
Latitude: 33.8314201  
Longitude: -117.9350655  
Case Type: LUST Cleanup Site  
Status: Completed - Case Closed  
Status Date: 03/28/1997  
Lead Agency: ANAHEIM CITY  
Case Worker: ROW  
Local Agency: ANAHEIM CITY  
RB Case Number: 083002891T  
LOC Case Number: Not reported  
File Location: Not reported  
Potential Media Affect: Other Groundwater (uses other than drinking water)  
Potential Contaminants of Concern: Other Insecticides / Pesticide / Fumigants / Herbicides  
Site History: Not reported

Click here to access the California GeoTracker records for this facility:

Contact:

Global Id: T0605901981  
Contact Type: Regional Board Caseworker  
Contact Name: CARL BERNHARDT  
Organization Name: SANTA ANA RWQCB (REGION 8)  
Address: 3737 MAIN STREET, SUITE 500  
City: RIVERSIDE  
Email: cbernhardt@waterboards.ca.gov  
Phone Number: 9517824495

Global Id: T0605901981  
Contact Type: Local Agency Caseworker  
Contact Name: RICHARD O. WILSON  
Organization Name: ANAHEIM CITY  
Address: 201 S. ANAHEIM BLVD. #601  
City: ANAHEIM  
Email: dwilson@anaheim.net  
Phone Number: Not reported

Status History:

Global Id: T0605901981  
Status: Completed - Case Closed  
Status Date: 03/28/1997

Global Id: T0605901981  
Status: Open - Case Begin Date  
Status Date: 04/01/1991

Map ID  
 Direction  
 Distance  
 Elevation

MAP FINDINGS

Site

Database(s)

EDR ID Number  
 EPA ID Number

**HARBOR PALLET COMPANY (Continued)**

**S103632284**

Global Id: T0605901981  
 Status: Open - Site Assessment  
 Status Date: 04/01/1991

Global Id: T0605901981  
 Status: Open - Site Assessment  
 Status Date: 12/01/1994

Regulatory Activities:

Global Id: T0605901981  
 Action Type: Other  
 Date: 04/01/1991  
 Action: Leak Discovery

Global Id: T0605901981  
 Action Type: ENFORCEMENT  
 Date: 03/28/1997  
 Action: Closure/No Further Action Letter

Global Id: T0605901981  
 Action Type: Other  
 Date: 06/11/1992  
 Action: Leak Reported

Orange Co. Industrial Site:

Case ID: 911C017  
 Record ID: RO0000302  
 Current Status: CLOSED 7/8/1992  
 Closure Type: Transferred to City Program  
 Released Chemical: DIOXIN / PCBs

**C41  
 SE  
 < 1/8  
 0.041 mi.  
 216 ft.**

**CAL TRANSMISSION  
 1506 W CENTER ST  
 ANAHEIM, CA 92802  
 Site 13 of 13 in cluster C**

**EDR Hist Auto 1020906632  
 N/A**

**Relative:  
 Higher**

EDR Hist Auto

**Actual:  
 137 ft.**

Year:	Name:	Type:
1985	PERFORMANCE PROTOTYPES INC	General Automotive Repair Shops
1986	PERFORMANCE PROTOTYPES INC	General Automotive Repair Shops
1987	PERFORMANCE PROTOTYPES INC	General Automotive Repair Shops
1988	PERFORMANCE PROTOTYPES INC	General Automotive Repair Shops
2006	CAL TRANSMISSION	Automotive Transmission Repair Shops
2007	CAL TRANSMISSION	Automotive Transmission Repair Shops
2008	CAL TRANSMISSION	Automotive Transmission Repair Shops
2009	CAL TRANSMISSION	Automotive Transmission Repair Shops
2010	CAL TRANSMISSION	Automotive Transmission Repair Shops
2011	CAL TRANSMISSION	Automotive Transmission Repair Shops
2012	CAL TRANSMISSION	Automotive Transmission Repair Shops

Map ID  
Direction  
Distance  
Elevation

MAP FINDINGS

Site

Database(s)

EDR ID Number  
EPA ID Number

D42  
SW  
< 1/8  
0.043 mi.  
228 ft.

**KEMMER CORP**  
**1526 W EMBASSY**  
**ANAHEIM, CA 92802**  
**Site 4 of 4 in cluster D**

**RCRA-SQG 1000297877**  
**FINDS CAD037381050**  
**ECHO**

**Relative:**  
**Higher**

RCRA-SQG:

**Actual:**  
**136 ft.**

Date form received by agency: 09/01/1996  
Facility name: KEMMER CORP  
Facility address: 1526 W EMBASSY  
ANAHEIM, CA 92802  
EPA ID: CAD037381050  
Mailing address: W EMBASSY  
ANAHEIM, CA 92802  
Contact: Not reported  
Contact address: Not reported  
Contact country: US  
Contact telephone: Not reported  
Contact email: Not reported  
EPA Region: 09  
Classification: Small Small Quantity Generator  
Description: Handler: generates more than 100 and less than 1000 kg of hazardous waste during any calendar month and accumulates less than 6000 kg of hazardous waste at any time; or generates 100 kg or less of hazardous waste during any calendar month, and accumulates more than 1000 kg of hazardous waste at any time

Owner/Operator Summary:

Owner/operator name: EDWARD MCCLONE  
Owner/operator address: NOT REQUIRED  
NOT REQUIRED, ME 99999  
Owner/operator country: Not reported  
Owner/operator telephone: (415) 555-1212  
Legal status: Private  
Owner/Operator Type: Owner  
Owner/Op start date: Not reported  
Owner/Op end date: Not reported

Owner/operator name: NOT REQUIRED  
Owner/operator address: NOT REQUIRED  
NOT REQUIRED, ME 99999  
Owner/operator country: Not reported  
Owner/operator telephone: (415) 555-1212  
Legal status: Private  
Owner/Operator Type: Operator  
Owner/Op start date: Not reported  
Owner/Op end date: Not reported

Handler Activities Summary:

U.S. importer of hazardous waste: No  
Mixed waste (haz. and radioactive): No  
Recycler of hazardous waste: No  
Transporter of hazardous waste: No  
Treater, storer or disposer of HW: No  
Underground injection activity: No  
On-site burner exemption: No  
Furnace exemption: No

Map ID  
 Direction  
 Distance  
 Elevation

MAP FINDINGS

Site

Database(s)

EDR ID Number  
 EPA ID Number

**KEMMER CORP (Continued)**

**1000297877**

Used oil fuel burner: No  
 Used oil processor: No  
 User oil refiner: No  
 Used oil fuel marketer to burner: No  
 Used oil Specification marketer: No  
 Used oil transfer facility: No  
 Used oil transporter: No

Violation Status: No violations found

**FINDS:**

Registry ID: 110002643168

**Environmental Interest/Information System**

RCRAInfo is a national information system that supports the Resource Conservation and Recovery Act (RCRA) program through the tracking of events and activities related to facilities that generate, transport, and treat, store, or dispose of hazardous waste. RCRAInfo allows RCRA program staff to track the notification, permit, compliance, and corrective action activities required under RCRA.

[Click this hyperlink](#) while viewing on your computer to access additional FINDS: detail in the EDR Site Report.

**ECHO:**

Envid: 1000297877  
 Registry ID: 110002643168  
 DFR URL: <http://echo.epa.gov/detailed-facility-report?fid=110002643168>

**E43**  
**WSW**  
 < 1/8  
 0.053 mi.  
 278 ft.

**CRYOGENIC COMPONENTS INC**  
**1549 W EMBASSY STREET**  
**ANAHEIM, CA 92802**

**RCRA-SQG** **1000332494**  
**FINDS** **CAD017350166**  
**ECHO**

**Site 1 of 3 in cluster E**

**Relative:**  
**Higher**

**RCRA-SQG:**

Date form received by agency: 09/09/1986  
 Facility name: CRYOGENIC COMPONENTS INC  
 Facility address: 1549 W EMBASSY STREET  
 ANAHEIM, CA 92802  
 EPA ID: CAD017350166  
 Mailing address: W EMBASSY STREET  
 ANAHEIM, CA 92802  
 Contact: ENVIRONMENTAL MANAGER  
 Contact address: 1549 W EMBASSY STREET  
 ANAHEIM, CA 92802  
 Contact country: US  
 Contact telephone: (714) 772-8420  
 Contact email: Not reported  
 EPA Region: 09  
 Classification: Small Small Quantity Generator  
 Description: Handler: generates more than 100 and less than 1000 kg of hazardous waste during any calendar month and accumulates less than 6000 kg of hazardous waste at any time; or generates 100 kg or less of hazardous waste during any calendar month, and accumulates more than 1000 kg of hazardous waste at any time

**Actual:**  
**136 ft.**

Map ID  
Direction  
Distance  
Elevation

MAP FINDINGS

Site

Database(s)

EDR ID Number  
EPA ID Number

**CRYOGENIC COMPONENTS INC (Continued)**

**1000332494**

Owner/Operator Summary:

Owner/operator name: HAROLD RICH  
Owner/operator address: NOT REQUIRED  
NOT REQUIRED, ME 99999  
Owner/operator country: Not reported  
Owner/operator telephone: (415) 555-1212  
Legal status: Private  
Owner/Operator Type: Owner  
Owner/Op start date: Not reported  
Owner/Op end date: Not reported

Owner/operator name: NOT REQUIRED  
Owner/operator address: NOT REQUIRED  
NOT REQUIRED, ME 99999  
Owner/operator country: Not reported  
Owner/operator telephone: (415) 555-1212  
Legal status: Private  
Owner/Operator Type: Operator  
Owner/Op start date: Not reported  
Owner/Op end date: Not reported

Handler Activities Summary:

U.S. importer of hazardous waste: No  
Mixed waste (haz. and radioactive): No  
Recycler of hazardous waste: No  
Transporter of hazardous waste: No  
Treater, storer or disposer of HW: No  
Underground injection activity: No  
On-site burner exemption: No  
Furnace exemption: No  
Used oil fuel burner: No  
Used oil processor: No  
User oil refiner: No  
Used oil fuel marketer to burner: No  
Used oil Specification marketer: No  
Used oil transfer facility: No  
Used oil transporter: No

Violation Status: No violations found

FINDS:

Registry ID: 110002638496

Environmental Interest/Information System

RCRAInfo is a national information system that supports the Resource Conservation and Recovery Act (RCRA) program through the tracking of events and activities related to facilities that generate, transport, and treat, store, or dispose of hazardous waste. RCRAInfo allows RCRA program staff to track the notification, permit, compliance, and corrective action activities required under RCRA.

[Click this hyperlink](#) while viewing on your computer to access additional FINDS: detail in the EDR Site Report.

Map ID  
Direction  
Distance  
Elevation

MAP FINDINGS

Site

Database(s)

EDR ID Number  
EPA ID Number

**CRYOGENIC COMPONENTS INC (Continued)**

**1000332494**

ECHO:

Envid: 1000332494  
Registry ID: 110002638496  
DFR URL: <http://echo.epa.gov/detailed-facility-report?fid=110002638496>

**E44**  
**WSW**  
**< 1/8**  
**0.059 mi.**  
**310 ft.**

**B K F INDUSTRIES INC**  
**1559 W EMBASSY ST**  
**ANAHEIM, CA 92802**  
**Site 2 of 3 in cluster E**

**RCRA-SQG 1000472973**  
**FINDS CAD982436842**  
**ECHO**

**Relative:**  
**Lower**

RCRA-SQG:

Date form received by agency: 11/29/1990  
Facility name: B K F INDUSTRIES INC  
Facility address: 1559 W EMBASSY ST  
ANAHEIM, CA 92802  
EPA ID: CAD982436842  
Contact: ENVIRONMENTAL MANAGER  
Contact address: 1559 W EMBASSY ST  
ANAHEIM, CA 92802  
Contact country: US  
Contact telephone: (714) 956-2161  
Contact email: Not reported  
EPA Region: 09  
Classification: Small Small Quantity Generator  
Description: Handler: generates more than 100 and less than 1000 kg of hazardous waste during any calendar month and accumulates less than 6000 kg of hazardous waste at any time; or generates 100 kg or less of hazardous waste during any calendar month, and accumulates more than 1000 kg of hazardous waste at any time

**Actual:**  
**135 ft.**

Owner/Operator Summary:

Owner/operator name: B K F INDUSTRIES INC  
Owner/operator address: NOT REQUIRED  
NOT REQUIRED, ME 99999  
Owner/operator country: Not reported  
Owner/operator telephone: (415) 555-1212  
Legal status: Private  
Owner/Operator Type: Owner  
Owner/Op start date: Not reported  
Owner/Op end date: Not reported

Owner/operator name: NOT REQUIRED  
Owner/operator address: NOT REQUIRED  
NOT REQUIRED, ME 99999  
Owner/operator country: Not reported  
Owner/operator telephone: (415) 555-1212  
Legal status: Private  
Owner/Operator Type: Operator  
Owner/Op start date: Not reported  
Owner/Op end date: Not reported

Handler Activities Summary:

U.S. importer of hazardous waste: No  
Mixed waste (haz. and radioactive): No  
Recycler of hazardous waste: No

Map ID  
 Direction  
 Distance  
 Elevation

MAP FINDINGS

Site

Database(s)

EDR ID Number  
 EPA ID Number

**B K F INDUSTRIES INC (Continued)**

**1000472973**

Transporter of hazardous waste: No  
 Treater, storer or disposer of HW: No  
 Underground injection activity: No  
 On-site burner exemption: No  
 Furnace exemption: No  
 Used oil fuel burner: No  
 Used oil processor: No  
 User oil refiner: No  
 Used oil fuel marketer to burner: No  
 Used oil Specification marketer: No  
 Used oil transfer facility: No  
 Used oil transporter: No

Violation Status: No violations found

**FINDS:**

Registry ID: 110002811896

**Environmental Interest/Information System**

RCRAInfo is a national information system that supports the Resource Conservation and Recovery Act (RCRA) program through the tracking of events and activities related to facilities that generate, transport, and treat, store, or dispose of hazardous waste. RCRAInfo allows RCRA program staff to track the notification, permit, compliance, and corrective action activities required under RCRA.

[Click this hyperlink](#) while viewing on your computer to access additional FINDS: detail in the EDR Site Report.

**ECHO:**

Envid: 1000472973  
 Registry ID: 110002811896  
 DFR URL: <http://echo.epa.gov/detailed-facility-report?fid=110002811896>

**F45**  
**WNW**  
**< 1/8**  
**0.059 mi.**  
**311 ft.**

**CRESCENT AUTO REPAIR INC**  
**1609 W LINCOLN**  
**ANAHEIM, CA 92801**

**EDR Hist Auto 1020362281**  
**N/A**

**Site 1 of 12 in cluster F**

**Relative:**  
**Higher**

EDR Hist Auto

**Actual:**  
**137 ft.**

Year:	Name:	Type:
1975	B Y G AUTO GLASS INC	Automotive Repair Shops, NEC
1976	B Y G AUTO GLASS INC	Automotive Repair Shops, NEC
1977	B Y G AUTO GLASS INC	Automotive Repair Shops, NEC
1978	B Y G AUTO GLASS INC	Automotive Repair Shops, NEC
1979	B Y G AUTO GLASS INC	Automotive Repair Shops, NEC
1980	B Y G AUTO GLASS INC	Automotive Repair Shops, NEC
1985	CRESCENT AUTO REPAIR INC	General Automotive Repair Shops
1986	CRESCENT AUTO REPAIR INC	General Automotive Repair Shops
1987	CRESCENT AUTO REPAIR INC	General Automotive Repair Shops
1988	CRESCENT AUTO REPAIR INC	General Automotive Repair Shops
1989	CRESCENT AUTO REPAIR INC	General Automotive Repair Shops
1990	CRESCENT AUTO REPAIR INC	General Automotive Repair Shops
1991	CRESCENT AUTO REPAIR INC	General Automotive Repair Shops



Map ID  
 Direction  
 Distance  
 Elevation

MAP FINDINGS

Site

Database(s)

EDR ID Number  
 EPA ID Number

**CRESCENT AUTO REPAIR INC (Continued)**

**1020362281**

1992	CRESCENT AUTO REPAIR INC	General Automotive Repair Shops
1993	CRESCENT AUTO REPAIR INC	General Automotive Repair Shops
1994	CRESCENT AUTO REPAIR INC	General Automotive Repair Shops
2000	VU TUAN	General Automotive Repair Shops
2001	VU TUAN	General Automotive Repair Shops
2002	VU TUAN	General Automotive Repair Shops
2003	VU TUAN	General Automotive Repair Shops
2004	J & V AUTO REPAIR	General Automotive Repair Shops
2005	J & V AUTO REPAIR	General Automotive Repair Shops
2006	J & V AUTO REPAIR	General Automotive Repair Shops
2007	J & V AUTO REPAIR	General Automotive Repair Shops
2008	J & V AUTO REPAIR	General Automotive Repair Shops
2009	J & V AUTO REPAIR	General Automotive Repair Shops
2010	J & V AUTO REPAIR	General Automotive Repair Shops
2011	J & V AUTO REPAIR	General Automotive Repair Shops
2012	J & V AUTO REPAIR	General Automotive Repair Shops
2013	J & V AUTO REPAIR	General Automotive Repair Shops
2014	J & V AUTO REPAIR	General Automotive Repair Shops

**F46  
 WNW  
 < 1/8  
 0.059 mi.  
 314 ft.**

**LINCOLN SMOKE CHECK  
 1611 W LINCOLN AVE  
 ANAHEIM, CA 92801**

**EDR Hist Auto 1021478149  
 N/A**

**Site 2 of 12 in cluster F**

**Relative:  
 Higher** EDR Hist Auto

**Actual:  
 137 ft.**

Year:	Name:	Type:
1977	HERBS FOREIGN CAR SERVICE	General Automotive Repair Shops
1978	HERBS FOREIGN CAR SERVICE	General Automotive Repair Shops
1979	HERBS FOREIGN CAR SERVICE	General Automotive Repair Shops
1980	HERBS FOREIGN CAR SERVICE	General Automotive Repair Shops
1982	HERBS FOREIGN CAR SERVICE	General Automotive Repair Shops
1983	HERBS FOREIGN CAR SERVICE	General Automotive Repair Shops
1986	S P R FOREIGN AUTO REPAIR	General Automotive Repair Shops
1987	S P R FOREIGN AUTO REPAIR	General Automotive Repair Shops
1988	S P R FOREIGN AUTO REPAIR	General Automotive Repair Shops

**F47  
 WNW  
 < 1/8  
 0.060 mi.  
 318 ft.**

**RUSS AUTO SERVICE  
 1613 W LINCOLN  
 ANAHEIM, CA 92801**

**EDR Hist Auto 1021110460  
 N/A**

**Site 3 of 12 in cluster F**

**Relative:  
 Higher** EDR Hist Auto

**Actual:  
 137 ft.**

Year:	Name:	Type:
1978	RUSS AUTO SERVICE	General Automotive Repair Shops
1979	RUSS AUTO SERVICE	General Automotive Repair Shops
1980	RUSS AUTO SERVICE	General Automotive Repair Shops
1982	RUSS AUTO SERVICE	General Automotive Repair Shops
1983	VICS AUTOMOTIVE	General Automotive Repair Shops
1985	VICS AUTOMOTIVE	General Automotive Repair Shops
1989	ANAHEIM VW	General Automotive Repair Shops
1989	M&S VW REPAIR	General Automotive Repair Shops
1995	PREFERRED CUSTOMERS AUTOMOTIVE	General Automotive Repair Shops

Map ID  
 Direction  
 Distance  
 Elevation

MAP FINDINGS

Site

Database(s)

EDR ID Number  
 EPA ID Number

**RUSS AUTO SERVICE (Continued)**

**1021110460**

1996	ADAMS MOBILE SERVICE	General Automotive Repair Shops
1996	PREFERRED CUSTOMERS AUTOMOTIVE	General Automotive Repair Shops
1997	PREFERRED CUSTOMERS AUTOMOTIVE	General Automotive Repair Shops
1997	ADAMS MOBILE SERVICE	General Automotive Repair Shops
1998	PREFERRED CUSTOMERS AUTOMOTIVE	General Automotive Repair Shops
1998	ADAMS MOBILE SERVICE	General Automotive Repair Shops
1999	PREFERRED CUSTOMERS AUTOMOTIVE	General Automotive Repair Shops
2000	PREFERRED CUSTOMERS AUTOMOTIVE	General Automotive Repair Shops
2001	PREFERRED CUSTOMERS AUTOMOTIVE	General Automotive Repair Shops
2002	PREFERRED CUSTOMERS AUTOMOTIVE	General Automotive Repair Shops
2003	PREFERRED CUSTOMERS AUTOMOTIVE	General Automotive Repair Shops

**F48  
 WNW  
 < 1/8  
 0.060 mi.  
 318 ft.**

**A 1 AUTO RPR SERVICE  
 1613 W LINCOLN  
 ANAHEIM, CA 92801**

**RCRA-SQG 1000595761  
 FINDS CAD983597154  
 ECHO**

**Site 4 of 12 in cluster F**

**Relative:  
 Higher**

RCRA-SQG:

Date form received by agency: 07/30/1991  
 Facility name: A 1 AUTO RPR SERVICE  
 Facility address: 1613 W LINCOLN  
 ANAHEIM, CA 92801

EPA ID: CAD983597154  
 Mailing address: W LINCOLN  
 ANAHEIM, CA 92801

Contact: NAM HOANG  
 Contact address: 1613 W LINCOLN  
 ANAHEIM, CA 92801

Contact country: US  
 Contact telephone: (714) 491-3821  
 Contact email: Not reported

EPA Region: 09  
 Classification: Small Small Quantity Generator

Description: Handler: generates more than 100 and less than 1000 kg of hazardous waste during any calendar month and accumulates less than 6000 kg of hazardous waste at any time; or generates 100 kg or less of hazardous waste during any calendar month, and accumulates more than 1000 kg of hazardous waste at any time

Owner/Operator Summary:

Owner/operator name: BOB WONG  
 Owner/operator address: NOT REQUIRED  
 NOT REQUIRED, ME 99999

Owner/operator country: Not reported  
 Owner/operator telephone: (415) 555-1212  
 Legal status: Private

Owner/Operator Type: Owner  
 Owner/Op start date: Not reported  
 Owner/Op end date: Not reported

Owner/operator name: NOT REQUIRED  
 Owner/operator address: NOT REQUIRED  
 NOT REQUIRED, ME 99999

Owner/operator country: Not reported  
 Owner/operator telephone: (415) 555-1212  
 Legal status: Private

Map ID  
Direction  
Distance  
Elevation

MAP FINDINGS

Site

Database(s)

EDR ID Number  
EPA ID Number

**A 1 AUTO RPR SERVICE (Continued)**

**1000595761**

Owner/Operator Type: Operator  
Owner/Op start date: Not reported  
Owner/Op end date: Not reported

Handler Activities Summary:

U.S. importer of hazardous waste: No  
Mixed waste (haz. and radioactive): No  
Recycler of hazardous waste: No  
Transporter of hazardous waste: No  
Treater, storer or disposer of HW: No  
Underground injection activity: No  
On-site burner exemption: No  
Furnace exemption: No  
Used oil fuel burner: No  
Used oil processor: No  
User oil refiner: No  
Used oil fuel marketer to burner: No  
Used oil Specification marketer: No  
Used oil transfer facility: No  
Used oil transporter: No

Violation Status: No violations found

**FINDS:**

Registry ID: 110002854625

Environmental Interest/Information System

RCRAInfo is a national information system that supports the Resource Conservation and Recovery Act (RCRA) program through the tracking of events and activities related to facilities that generate, transport, and treat, store, or dispose of hazardous waste. RCRAInfo allows RCRA program staff to track the notification, permit, compliance, and corrective action activities required under RCRA.

Registry ID: 110057056484

Environmental Interest/Information System

STATE MASTER

[Click this hyperlink](#) while viewing on your computer to access additional FINDS: detail in the EDR Site Report.

**ECHO:**

Envid: 1000595761  
Registry ID: 110002854625  
DFR URL: <http://echo.epa.gov/detailed-facility-report?fid=110002854625>

MAP FINDINGS

Map ID  
Direction  
Distance  
Elevation

Site

Database(s)

EDR ID Number  
EPA ID Number

**G49**      **PHILLIPS CO**  
**NW**        **255 N MANCHESTER AVE**  
**< 1/8**      **ANAHEIM, CA 92801**  
**0.060 mi.**  
**319 ft.**      **Site 1 of 2 in cluster G**

**UST**      **U003713289**  
**N/A**

**Relative:**      **UST:**  
**Lower**        Facility ID:              4469  
                         Permitting Agency:      Not reported  
**Actual:**        Latitude:                33.83334  
**135 ft.**         Longitude:              -117.93586

**F50**        **BANGLA MOTOR REPAIRS**  
**WNW**      **214 N LOARA ST**  
**< 1/8**      **ANAHEIM, CA 92801**  
**0.062 mi.**  
**330 ft.**      **Site 5 of 12 in cluster F**

**EDR Hist Auto**      **1021550200**  
**N/A**

**Relative:**      **EDR Hist Auto**  
**Higher**

<b>Actual:</b>	<b>Year:</b>	<b>Name:</b>	<b>Type:</b>
<b>136 ft.</b>	1985	LANCASTER MOTORS	General Automotive Repair Shops
	1986	LANCASTER MOTORS	General Automotive Repair Shops
	1987	LANCASTER MOTORS	General Automotive Repair Shops
	1988	LANCASTER MOTORS	General Automotive Repair Shops
	1989	LANCASTER MOTORS	General Automotive Repair Shops
	1990	LANCASTER MOTORS	General Automotive Repair Shops
	1991	LANCASTER MOTORS	General Automotive Repair Shops
	1992	LANCASTER MOTORS	General Automotive Repair Shops
	1996	LARSENS EUROPEAN AUTO REPAIR	General Automotive Repair Shops
	1996	BANGLA MOTOR REPAIRS	General Automotive Repair Shops
	1997	BANGLA MOTOR REPAIRS	General Automotive Repair Shops
	1997	LARSENS EUROPEAN AUTO REPAIR	General Automotive Repair Shops
	1998	BANGLA MOTOR REPAIRS	General Automotive Repair Shops
	1998	LARSENS EUROPEAN AUTO REPAIR	General Automotive Repair Shops
	1999	BANGLA MOTOR REPAIRS	General Automotive Repair Shops
	2000	BANGLA MOTOR REPAIRS	General Automotive Repair Shops
	2001	BANGLA MOTOR REPAIRS	General Automotive Repair Shops

**G51**        **PHILLIPS CO.**  
**NW**        **246 N MANCHESTER AVE**  
**< 1/8**      **ANAHEIM, CA 92801**  
**0.064 mi.**  
**340 ft.**      **Site 2 of 2 in cluster G**

**HIST UST**      **U001578561**  
**N/A**

**Relative:**      **HIST UST:**  
**Lower**        File Number:            Not reported  
                         URL:                      Not reported  
**Actual:**        Region:                  STATE  
**135 ft.**        Facility ID:              00000005974  
                         Facility Type:            Other  
                         Other Type:             DISTRIBUTOR  
                         Contact Name:          Not reported  
                         Telephone:              7147768100  
                         Owner Name:            PHILLIPS CO.  
                         Owner Address:        246 N. MANCHESTER  
                         Owner City,St,Zip:    ANAHEIM, CA 92801  
                         Total Tanks:            0001

Map ID  
Direction  
Distance  
Elevation

MAP FINDINGS

Site

Database(s)

EDR ID Number  
EPA ID Number

**PHILLIPS CO. (Continued)**

**U001578561**

Tank Num: 001  
Container Num: 1  
Year Installed: 1973  
Tank Capacity: 00006000  
Tank Used for: PRODUCT  
Type of Fuel: DIESEL  
Container Construction Thickness: Not reported  
Leak Detection: None

**F52  
WNW  
< 1/8  
0.067 mi.  
354 ft.**

**ANAHEIM TOC "ANH"  
205 N LOARA ST  
ANAHEIM, CA 92801  
Site 6 of 12 in cluster F**

**HIST UST U001578534  
N/A**

**Relative:  
Higher**

HIST UST:  
File Number: Not reported  
URL: Not reported  
Region: STATE  
Facility ID: 00000059608  
Facility Type: Other  
Other Type: TELECOMMUNICATIONS  
Contact Name: TED CHRISTENSEN  
Telephone: 7149562620  
Owner Name: GTE SPRINT  
Owner Address: ONE ADRIAN COURT  
Owner City,St,Zip: BURLINGAME, CA 94010  
Total Tanks: 0001

**Actual:  
136 ft.**

Tank Num: 001  
Container Num: ONE  
Year Installed: 1984  
Tank Capacity: 00006000  
Tank Used for: PRODUCT  
Type of Fuel: DIESEL  
Container Construction Thickness: Not reported  
Leak Detection: Stock Inventor, Vapor Sniff Well

**F53  
WNW  
< 1/8  
0.067 mi.  
354 ft.**

**ANAHEIM TOC ANH  
205 NORTH LOARA AVE  
ANAHEIM, CA 92801  
Site 7 of 12 in cluster F**

**HIST UST S118407462  
N/A**

**Relative:  
Higher**

HIST UST:  
File Number: 0002E9A4  
URL: <http://geotracker.waterboards.ca.gov/ustpdfs/pdf/0002E9A4.pdf>  
Region: Not reported  
Facility ID: Not reported  
Facility Type: Not reported  
Other Type: Not reported  
Contact Name: Not reported  
Telephone: Not reported  
Owner Name: Not reported  
Owner Address: Not reported  
Owner City,St,Zip: Not reported

**Actual:  
136 ft.**

Map ID  
 Direction  
 Distance  
 Elevation

MAP FINDINGS

Site

Database(s)

EDR ID Number  
 EPA ID Number

**ANAHEIM TOC ANH (Continued)**

**S118407462**

Total Tanks: Not reported  
 Tank Num: Not reported  
 Container Num: Not reported  
 Year Installed: Not reported  
 Tank Capacity: Not reported  
 Tank Used for: Not reported  
 Type of Fuel: Not reported  
 Container Construction Thickness: Not reported  
 Leak Detection: Not reported

[Click here for Geo Tracker PDF:](#)

**54  
 ESE  
 < 1/8  
 0.070 mi.  
 372 ft.**

**ARLO AUTO ELECTRIC INC  
 108 S MANCHESTER  
 ANAHEIM, CA 92802**

**EDR Hist Auto 1021213330  
 N/A**

**Relative:  
 Lower**

EDR Hist Auto

**Actual:  
 135 ft.**

Year:	Name:	Type:
1969	ARLO AUTO ELECTRIC INC	Automotive Repair Shops, NEC
1970	ARLO AUTO ELECTRIC INC	Automotive Repair Shops, NEC
1971	ARLO AUTO ELECTRIC INC	Automotive Repair Shops, NEC
1972	ARLO AUTO ELECTRIC INC	Automotive Repair Shops, NEC
1973	ARLO AUTO ELECTRIC INC	Automotive Repair Shops, NEC

**F55  
 NW  
 < 1/8  
 0.071 mi.  
 377 ft.**

**LANCASTER MOTORS  
 273 N MANCHESTER  
 ANAHEIM, CA 92801**

**EDR Hist Auto 1021098879  
 N/A**

**Relative:  
 Higher**

EDR Hist Auto

**Site 8 of 12 in cluster F**

**Actual:  
 136 ft.**

Year:	Name:	Type:
1977	LANCASTER MOTORS	General Automotive Repair Shops
1978	LANCASTER MOTORS	General Automotive Repair Shops
1979	LANCASTER MOTORS	General Automotive Repair Shops
1980	LANCASTER MOTORS	General Automotive Repair Shops
1982	LANCASTER MOTORS	General Automotive Repair Shops
1983	LANCASTER MOTORS	General Automotive Repair Shops

**F56  
 WNW  
 < 1/8  
 0.075 mi.  
 396 ft.**

**JESSE GARCIA  
 275 N MANCHESTER AVE  
 ANAHEIM, CA 92801**

**UST U003778855  
 N/A**

**Relative:  
 Higher**

UST:

**Site 9 of 12 in cluster F**

**Actual:  
 136 ft.**

Facility ID:	11406
Permitting Agency:	Not reported
Latitude:	33.8347069
Longitude:	-117.935631

Map ID  
Direction  
Distance  
Elevation

MAP FINDINGS

Site

Database(s)

EDR ID Number  
EPA ID Number

F57  
WNW  
< 1/8  
0.075 mi.  
396 ft.

**GARCIA SITE**  
**275 MANCHESTER**  
**ANAHEIM, CA 92801**  
**Site 10 of 12 in cluster F**

**LUST** S103248986  
**HIST CORTESE** N/A

**Relative:**  
**Higher**

LUST:

**Actual:**  
**136 ft.**

Region: STATE  
Global Id: T0605901245  
Latitude: 33.8334453  
Longitude: -117.9363592  
Case Type: LUST Cleanup Site  
Status: Completed - Case Closed  
Status Date: 08/27/1990  
Lead Agency: ORANGE COUNTY LOP  
Case Worker: AM  
Local Agency: ORANGE COUNTY LOP  
RB Case Number: 083001637T  
LOC Case Number: 90UT188  
File Location: Local Agency  
Potential Media Affect: Soil  
Potential Contaminants of Concern: Waste Oil / Motor / Hydraulic / Lubricating  
Site History: Not reported

[Click here to access the California GeoTracker records for this facility:](#)

Contact:

Global Id: T0605901245  
Contact Type: Local Agency Caseworker  
Contact Name: ANTHONY MARTINEZ  
Organization Name: ORANGE COUNTY LOP  
Address: 1241 E. DYER ROAD SUITE 120  
City: SANTA ANA  
Email: amartinez@ochca.com  
Phone Number: 7144336011

Global Id: T0605901245  
Contact Type: Regional Board Caseworker  
Contact Name: PATRICIA HANNON  
Organization Name: SANTA ANA RWQCB (REGION 8)  
Address: 3737 MAIN STREET, SUITE 500  
City: RIVERSIDE  
Email: phannon@waterboards.ca.gov  
Phone Number: Not reported

Status History:

Global Id: T0605901245  
Status: Completed - Case Closed  
Status Date: 08/27/1990

Global Id: T0605901245  
Status: Open - Case Begin Date  
Status Date: 06/22/1990

Regulatory Activities:

Global Id: T0605901245  
Action Type: Other  
Date: 06/22/1990  
Action: Leak Discovery

Map ID  
Direction  
Distance  
Elevation

MAP FINDINGS

Site

Database(s)

EDR ID Number  
EPA ID Number

**GARCIA SITE (Continued)**

**S103248986**

Global Id: T0605901245  
Action Type: Other  
Date: 06/22/1990  
Action: Leak Reported

**LUST REG 8:**

Region: 8  
County: Orange  
Regional Board: Santa Ana Region  
Facility Status: Case Closed  
Case Number: 083001637T  
Local Case Num: 90UT188  
Case Type: Soil only  
Substance: Waste Oil  
Qty Leaked: 0  
Abate Method: Not reported  
Cross Street: Not reported  
Enf Type: Not reported  
Funding: Not reported  
How Discovered: Tank Closure  
How Stopped: Close Tank  
Leak Cause: Unknown  
Leak Source: Unknown  
Global ID: T0605901245  
How Stopped Date: 9/9/9999  
Enter Date: Not reported  
Date Confirmation of Leak Began: Not reported  
Date Preliminary Assessment Began: Not reported  
Discover Date: 6/22/1990  
Enforcement Date: Not reported  
Close Date: 8/27/1990  
Date Prelim Assessment Workplan Submitted: Not reported  
Date Pollution Characterization Began: Not reported  
Date Remediation Plan Submitted: Not reported  
Date Remedial Action Underway: Not reported  
Date Post Remedial Action Monitoring: Not reported  
Enter Date: Not reported  
GW Qualifies: Not reported  
Soil Qualifies: Not reported  
Operator: Not reported  
Facility Contact: Not reported  
Interim: Not reported  
Oversite Program: LUST  
Latitude: 33.8334453  
Longitude: -117.9363592  
MTBE Date: Not reported  
Max MTBE GW: Not reported  
MTBE Concentration: 0  
Max MTBE Soil: Not reported  
MTBE Fuel: 0  
MTBE Tested: Not Required to be Tested.  
MTBE Class: \*  
Staff: PAH  
Staff Initials: WJ  
Lead Agency: Local Agency  
Local Agency: 30000L



Map ID  
 Direction  
 Distance  
 Elevation

MAP FINDINGS

Site

Database(s)

EDR ID Number  
 EPA ID Number

**GARCIA SITE (Continued)**

**S103248986**

Hydr Basin #:	Not reported
Beneficial:	MUN
Priority:	Not reported
Cleanup Fund Id:	Not reported
Work Suspended:	Not reported
Summary:	Not reported

HIST CORTESE:

Region:	CORTESE
Facility County Code:	30
Reg By:	LTNKA
Reg Id:	083001637T

**F58  
 NW  
 < 1/8  
 0.077 mi.  
 408 ft.**

**DORNONS BRAKE & GEAR HOUSE INC  
 275 NO MANCHESTER  
 ANAHEIM, CA 92801  
 Site 11 of 12 in cluster F**

**EDR Hist Auto 1021077225  
 N/A**

**Relative:  
 Higher**

EDR Hist Auto

**Actual:  
 136 ft.**

Year:	Name:	Type:
1971	DORNONS BRAKE SERVICE	Motor Vehicle Supplies And New Parts
1972	DORNONS BRAKE SERVICE	Motor Vehicle Supplies And New Parts
1973	DORNONS BRAKE SERVICE	Motor Vehicle Supplies And New Parts
1974	DORNONS BRAKE SERVICE	Motor Vehicle Supplies And New Parts
1975	DORNONS BRAKE SERVICE	Motor Vehicle Supplies And New Parts
1976	DORNONS BRAKE SERVICE	Motor Vehicle Supplies And New Parts
1977	DORNONS BRAKE & GEAR HOUSE INC	Automotive Repair Shops, NEC
1978	DORNONS BRAKE & GEAR HOUSE INC	Automotive Repair Shops, NEC
1980	AUTO CLINIC THE	General Automotive Repair Shops
1982	AUTO CLINIC THE	General Automotive Repair Shops
1983	AUTO CLINIC THE	General Automotive Repair Shops
1985	AUTO CLINIC THE	General Automotive Repair Shops
1986	AUTO CLINIC THE	General Automotive Repair Shops
1987	AUTO CLINIC THE	General Automotive Repair Shops

**E59  
 WSW  
 < 1/8  
 0.082 mi.  
 433 ft.**

**JACK-X-CHANGE  
 1556 W EMBASSY  
 ANAHEIM, CA 92802  
 Site 3 of 3 in cluster E**

**RCRA-SQG 1000267673  
 FINDS CAD980888770  
 ECHO**

**Relative:  
 Lower**

RCRA-SQG:

**Actual:  
 135 ft.**

Date form received by agency:	09/01/1996
Facility name:	JACK-X-CHANGE
Facility address:	1556 W EMBASSY ANAHEIM, CA 92802
EPA ID:	CAD980888770
Mailing address:	W EMBASSY ANAHEIM, CA 92802
Contact:	Not reported
Contact address:	Not reported
	Not reported
Contact country:	US
Contact telephone:	Not reported

Map ID  
Direction  
Distance  
Elevation

MAP FINDINGS

Site

Database(s)

EDR ID Number  
EPA ID Number

**JACK-X-CHANGE (Continued)**

**1000267673**

Contact email: Not reported  
EPA Region: 09  
Classification: Small Small Quantity Generator  
Description: Handler: generates more than 100 and less than 1000 kg of hazardous waste during any calendar month and accumulates less than 6000 kg of hazardous waste at any time; or generates 100 kg or less of hazardous waste during any calendar month, and accumulates more than 1000 kg of hazardous waste at any time

Owner/Operator Summary:

Owner/operator name: NOT REQUIRED  
Owner/operator address: NOT REQUIRED  
NOT REQUIRED, ME 99999  
Owner/operator country: Not reported  
Owner/operator telephone: (415) 555-1212  
Legal status: Private  
Owner/Operator Type: Owner  
Owner/Op start date: Not reported  
Owner/Op end date: Not reported

Owner/operator name: NOT REQUIRED  
Owner/operator address: NOT REQUIRED  
NOT REQUIRED, ME 99999  
Owner/operator country: Not reported  
Owner/operator telephone: (415) 555-1212  
Legal status: Private  
Owner/Operator Type: Operator  
Owner/Op start date: Not reported  
Owner/Op end date: Not reported

Handler Activities Summary:

U.S. importer of hazardous waste: No  
Mixed waste (haz. and radioactive): No  
Recycler of hazardous waste: No  
Transporter of hazardous waste: No  
Treater, storer or disposer of HW: No  
Underground injection activity: No  
On-site burner exemption: No  
Furnace exemption: No  
Used oil fuel burner: No  
Used oil processor: No  
User oil refiner: No  
Used oil fuel marketer to burner: No  
Used oil Specification marketer: No  
Used oil transfer facility: No  
Used oil transporter: No

Violation Status: No violations found

FINDS:

Registry ID: 110002675267

Environmental Interest/Information System

RCRAInfo is a national information system that supports the Resource Conservation and Recovery Act (RCRA) program through the tracking of events and activities related to facilities that generate, transport,

Map ID  
 Direction  
 Distance  
 Elevation

MAP FINDINGS

Site

Database(s)

EDR ID Number  
 EPA ID Number

**JACK-X-CHANGE (Continued)**

**1000267673**

and treat, store, or dispose of hazardous waste. RCRAInfo allows RCRA program staff to track the notification, permit, compliance, and corrective action activities required under RCRA.

[Click this hyperlink](#) while viewing on your computer to access additional FINDS: detail in the EDR Site Report.

**ECHO:**

Envid: 1000267673  
 Registry ID: 110002675267  
 DFR URL: <http://echo.epa.gov/detailed-facility-report?fid=110002675267>

**F60  
 WNW  
 < 1/8  
 0.096 mi.  
 509 ft.**

**B Y G AUTO GLASS INC  
 1615 W LINCOLN  
 ANAHEIM, CA 92805  
 Site 12 of 12 in cluster F**

**EDR Hist Auto 1020766602  
 N/A**

**Relative:  
 Lower**

EDR Hist Auto

**Actual:  
 133 ft.**

Year:	Name:	Type:
1974	B Y G AUTO GLASS INC	Automotive Repair Shops, NEC
1974	ANY MUFFLER SERVICE	Automotive Repair Shops, NEC
1975	B Y G AUTO GLASS INC	Automotive Repair Shops, NEC
1975	ANY MUFFLER SERVICE	Automotive Repair Shops, NEC
1976	ACTION MUFFLER	Automotive Repair Shops, NEC
1977	ACTION MUFFLER	Automotive Repair Shops, NEC
1978	ACTION MUFFLER	Automotive Repair Shops, NEC
1979	ACTION MUFFLER	Automotive Repair Shops, NEC
1980	ACTION MUFFLER	Automotive Repair Shops, NEC
1982	ACTION MUFFLER	Automotive Repair Shops, NEC
1983	ACTION MUFFLER	Automotive Repair Shops, NEC
1985	ACTION MUFFLER	Automotive Repair Shops, NEC
1986	ACTION MUFFLER	Automotive Repair Shops, NEC
1987	ACTION MUFFLER	Automotive Repair Shops, NEC
1988	ACTION MUFFLER	Automotive Repair Shops, NEC

**H61  
 NW  
 < 1/8  
 0.101 mi.  
 534 ft.**

**ECONOMY GLASS & MIRROR CO  
 221 N LOARA  
 ANAHEIM, CA 92801  
 Site 1 of 5 in cluster H**

**EDR Hist Auto 1021291443  
 N/A**

**Relative:  
 Higher**

EDR Hist Auto

**Actual:  
 136 ft.**

Year:	Name:	Type:
1969	ECONOMY GLASS & MIRROR CO	Automotive Repair Shops, NEC
1970	ECONOMY GLASS & MIRROR CO	Automotive Repair Shops, NEC
1971	ECONOMY GLASS & MIRROR CO	Automotive Repair Shops, NEC
1972	ECONOMY GLASS & MIRROR CO	Automotive Repair Shops, NEC
1973	ECONOMY GLASS SERVICE	Automotive Repair Shops, NEC
1974	ECONOMY GLASS SERVICE	Automotive Repair Shops, NEC
1975	ECONOMY GLASS SERVICE	Automotive Repair Shops, NEC
1976	ECONOMY GLASS SERVICE	Automotive Repair Shops, NEC
1977	ECONOMY GLASS SERVICE	Automotive Repair Shops, NEC

MAP FINDINGS

Map ID  
 Direction  
 Distance  
 Elevation

Site

Database(s)

EDR ID Number  
 EPA ID Number

**ECONOMY GLASS & MIRROR CO (Continued)**

1021291443

1978 ECONOMY GLASS SERVICE

Automotive Repair Shops, NEC

**H62**  
**NW**  
 < 1/8  
 0.102 mi.  
 537 ft.

**ORANGE CO SERVICE STATION**  
 225 N LOARA ST  
 ANAHEIM, CA 92801

**UST** U003713555  
 N/A

Site 2 of 5 in cluster H

Relative:  
 Higher

UST:  
 Facility ID: 4467  
 Permitting Agency: Not reported  
 Latitude: 33.8348119  
 Longitude: -117.9359353

Actual:  
 136 ft.

**H63**  
**NW**  
 < 1/8  
 0.102 mi.  
 537 ft.

**ORANGE CO SVC STA EQUIP**  
 225 N LOARA  
 ANAHEIM, CA 92801

**SWEEPS UST** 1000315107  
**HIST UST** CAD064454804  
**CA FID UST**  
 RCRA NonGen / NLR  
 RAATS  
 FINDS  
 ECHO

Site 3 of 5 in cluster H

Relative:  
 Higher

SWEEPS UST:  
 Status: Active  
 Comp Number: 4467  
 Number: 2  
 Board Of Equalization: Not reported  
 Referral Date: 12-16-92  
 Action Date: 12-16-92  
 Created Date: 12-31-88  
 Owner Tank Id: 1  
 SWRCB Tank Id: 30-011-004467-000001  
 Tank Status: A  
 Capacity: 8000  
 Active Date: 12-16-92  
 Tank Use: M.V. FUEL  
 STG: P  
 Content: REG UNLEADED  
 Number Of Tanks: 2

Actual:  
 136 ft.

Status: Active  
 Comp Number: 4467  
 Number: 2  
 Board Of Equalization: Not reported  
 Referral Date: 12-16-92  
 Action Date: 12-16-92  
 Created Date: 12-31-88  
 Owner Tank Id: 2  
 SWRCB Tank Id: 30-011-004467-000002  
 Tank Status: A  
 Capacity: 10000  
 Active Date: 12-16-92  
 Tank Use: M.V. FUEL  
 STG: P  
 Content: REG UNLEADED  
 Number Of Tanks: Not reported

Map ID  
Direction  
Distance  
Elevation

MAP FINDINGS

Site

Database(s)

EDR ID Number  
EPA ID Number

**ORANGE CO SVC STA EQUIP (Continued)**

**1000315107**

HIST UST:

File Number: 0002EABD  
URL: <http://geotracker.waterboards.ca.gov/ustpdfs/pdf/0002EABD.pdf>  
Region: STATE  
Facility ID: 00000052408  
Facility Type: Other  
Other Type: Not reported  
Contact Name: LARRY P. HENRY  
Telephone: 7147760300  
Owner Name: LARRY P. HENRY  
Owner Address: 225 N. LOARA ST.  
Owner City,St,Zip: ANAHEIM, CA 92801  
Total Tanks: 0002

Tank Num: 001  
Container Num: 1  
Year Installed: 1978  
Tank Capacity: 00010000  
Tank Used for: PRODUCT  
Type of Fuel: REGULAR  
Container Construction Thickness: 1/4  
Leak Detection: Stock Inventor, 10

Tank Num: 002  
Container Num: 2  
Year Installed: 1978  
Tank Capacity: 00008000  
Tank Used for: PRODUCT  
Type of Fuel: REGULAR  
Container Construction Thickness: 1/4  
Leak Detection: Stock Inventor, 10

[Click here for Geo Tracker PDF:](#)

CA FID UST:

Facility ID: 30008656  
Regulated By: UTNKA  
Regulated ID: Not reported  
Cortese Code: Not reported  
SIC Code: Not reported  
Facility Phone: 7147760300  
Mail To: Not reported  
Mailing Address: 225 N LOARA ST  
Mailing Address 2: Not reported  
Mailing City,St,Zip: ANAHEIM 92801  
Contact: Not reported  
Contact Phone: Not reported  
DUNS Number: Not reported  
NPDES Number: Not reported  
EPA ID: Not reported  
Comments: Not reported  
Status: Active

RCRA NonGen / NLR:

Date form received by agency: 04/29/1981  
Facility name: ORANGE CO SVC STA EQUIP

Map ID  
Direction  
Distance  
Elevation

MAP FINDINGS

Site

Database(s)

EDR ID Number  
EPA ID Number

**ORANGE CO SVC STA EQUIP (Continued)**

**1000315107**

Facility address: 225 N LOARA  
ANAHEIM, CA 92801  
EPA ID: CAD064454804  
Mailing address: N LOARA  
ANAHEIM, CA 92801  
Contact: ENVIRONMENTAL MANAGER  
Contact address: 225 N LOARA  
ANAHEIM, CA 92801  
Contact country: US  
Contact telephone: (714) 776-0300  
Contact email: Not reported  
EPA Region: 09  
Classification: Non-Generator  
Description: Handler: Non-Generators do not presently generate hazardous waste

**Owner/Operator Summary:**

Owner/operator name: LARRY P HENRY  
Owner/operator address: NOT REQUIRED  
NOT REQUIRED, ME 99999  
Owner/operator country: Not reported  
Owner/operator telephone: (415) 555-1212  
Legal status: Private  
Owner/Operator Type: Owner  
Owner/Op start date: Not reported  
Owner/Op end date: Not reported

Owner/operator name: NOT REQUIRED  
Owner/operator address: NOT REQUIRED  
NOT REQUIRED, ME 99999  
Owner/operator country: Not reported  
Owner/operator telephone: (415) 555-1212  
Legal status: Private  
Owner/Operator Type: Operator  
Owner/Op start date: Not reported  
Owner/Op end date: Not reported

**Handler Activities Summary:**

U.S. importer of hazardous waste: No  
Mixed waste (haz. and radioactive): No  
Recycler of hazardous waste: No  
Transporter of hazardous waste: Yes  
Treater, storer or disposer of HW: No  
Underground injection activity: No  
On-site burner exemption: No  
Furnace exemption: No  
Used oil fuel burner: No  
Used oil processor: No  
Used oil refiner: No  
Used oil fuel marketer to burner: No  
Used oil Specification marketer: No  
Used oil transfer facility: No  
Used oil transporter: No

Violation Status: No violations found

FINDS:

Map ID  
 Direction  
 Distance  
 Elevation

MAP FINDINGS

Site

Database(s)

EDR ID Number  
 EPA ID Number

**ORANGE CO SVC STA EQUIP (Continued)**

**1000315107**

Registry ID: 110002653995

Environmental Interest/Information System

RCRAInfo is a national information system that supports the Resource Conservation and Recovery Act (RCRA) program through the tracking of events and activities related to facilities that generate, transport, and treat, store, or dispose of hazardous waste. RCRAInfo allows RCRA program staff to track the notification, permit, compliance, and corrective action activities required under RCRA.

[Click this hyperlink](#) while viewing on your computer to access additional FINDS: detail in the EDR Site Report.

ECHO:

Envid: 1000315107  
 Registry ID: 110002653995  
 DFR URL: <http://echo.epa.gov/detailed-facility-report?fid=110002653995>

**I64**  
**SSW**  
 < 1/8  
**0.109 mi.**  
**573 ft.**

**GENERAL VAN & STORAGE**  
**1565 W MABLE ST**  
**ANAHEIM, CA 92802**  
**Site 1 of 5 in cluster I**

**HIST UST** **U001578605**  
**N/A**

**Relative:**  
**Lower**

HIST UST:

File Number: Not reported  
 URL: Not reported  
 Region: STATE  
 Facility ID: 00000067528  
 Facility Type: Other  
 Other Type: Not reported  
 Contact Name: MIKE EVANS  
 Telephone: 7147743646  
 Owner Name: GENERAL VAN & STORAGE CO., INC  
 Owner Address: 1565 W. MABLE  
 Owner City,St,Zip: ANAHEIM, CA 92802  
 Total Tanks: 0001

**Actual:**  
**135 ft.**

Tank Num: 001  
 Container Num: #1A  
 Year Installed: Not reported  
 Tank Capacity: 00001000  
 Tank Used for: WASTE  
 Type of Fuel: 2  
 Container Construction Thickness: X  
 Leak Detection: Stock Inventor

MAP FINDINGS

Map ID  
Direction  
Distance  
Elevation

Site

Database(s)

EDR ID Number  
EPA ID Number

**I65**  
**SSW**  
**< 1/8**  
**0.109 mi.**  
**573 ft.**

**GENERAL VAN AND STORAGE**  
**1565 WEST MABLE**  
**ANAHEIM, CA 92802**

**Site 2 of 5 in cluster I**

**HIST UST**    **S118410542**  
**N/A**

**Relative:**  
**Lower**

HIST UST:

File Number:	0002E961
URL:	<a href="http://geotracker.waterboards.ca.gov/ustpdfs/pdf/0002E961.pdf">http://geotracker.waterboards.ca.gov/ustpdfs/pdf/0002E961.pdf</a>
Region:	Not reported
Facility ID:	Not reported
Facility Type:	Not reported
Other Type:	Not reported
Contact Name:	Not reported
Telephone:	Not reported
Owner Name:	Not reported
Owner Address:	Not reported
Owner City,St,Zip:	Not reported
Total Tanks:	Not reported
Tank Num:	Not reported
Container Num:	Not reported
Year Installed:	Not reported
Tank Capacity:	Not reported
Tank Used for:	Not reported
Type of Fuel:	Not reported
Container Construction Thickness:	Not reported
Leak Detection:	Not reported

**Actual:**  
**135 ft.**

[Click here for Geo Tracker PDF:](#)

**J66**  
**West**  
**< 1/8**  
**0.110 mi.**  
**579 ft.**

**MILLS FORD**  
**1600 W LINCOLN AVE**  
**ANAHEIM, CA 92801**

**Site 1 of 4 in cluster J**

**HIST UST**    **1000291890**  
**N/A**

**Relative:**  
**Lower**

HIST UST:

File Number:	Not reported
URL:	Not reported
Region:	STATE
Facility ID:	00000038575
Facility Type:	Other
Other Type:	AUTOMOBILE AGENCY
Contact Name:	Not reported
Telephone:	7147761330
Owner Name:	MCCOY MOTOR CO.
Owner Address:	1600 W. LINCOLN AVE
Owner City,St,Zip:	ANAHEIM, CA 92801
Total Tanks:	0009
Tank Num:	001
Container Num:	#1
Year Installed:	Not reported
Tank Capacity:	00001000
Tank Used for:	PRODUCT
Type of Fuel:	UNLEADED
Container Construction Thickness:	Not reported
Leak Detection:	None

**Actual:**  
**133 ft.**



Map ID  
Direction  
Distance  
Elevation

MAP FINDINGS

Site

Database(s)

EDR ID Number  
EPA ID Number

**MILLS FORD (Continued)**

**1000291890**

Tank Num: 002  
Container Num: #2  
Year Installed: Not reported  
Tank Capacity: 00000000  
Tank Used for: PRODUCT  
Type of Fuel: Not reported  
Container Construction Thickness: Not reported  
Leak Detection: None

Tank Num: 003  
Container Num: #3  
Year Installed: Not reported  
Tank Capacity: 00000000  
Tank Used for: PRODUCT  
Type of Fuel: Not reported  
Container Construction Thickness: Not reported  
Leak Detection: None

Tank Num: 004  
Container Num: 4  
Year Installed: Not reported  
Tank Capacity: 00000000  
Tank Used for: PRODUCT  
Type of Fuel: Not reported  
Container Construction Thickness: Not reported  
Leak Detection: None

Tank Num: 005  
Container Num: 5  
Year Installed: Not reported  
Tank Capacity: 00000000  
Tank Used for: WASTE  
Type of Fuel: WASTE OIL  
Container Construction Thickness: Not reported  
Leak Detection: None

Tank Num: 006  
Container Num: 6  
Year Installed: Not reported  
Tank Capacity: 00000000  
Tank Used for: WASTE  
Type of Fuel: WASTE OIL  
Container Construction Thickness: Not reported  
Leak Detection: None

Tank Num: 007  
Container Num: 7  
Year Installed: Not reported  
Tank Capacity: 00000000  
Tank Used for: WASTE  
Type of Fuel: WASTE OIL  
Container Construction Thickness: Not reported  
Leak Detection: None

Tank Num: 008  
Container Num: 8  
Year Installed: Not reported

Map ID  
 Direction  
 Distance  
 Elevation

MAP FINDINGS

Site

Database(s)

EDR ID Number  
 EPA ID Number

**MILLS FORD (Continued)**

**1000291890**

Tank Capacity: 00000000  
 Tank Used for: WASTE  
 Type of Fuel: Not reported  
 Container Construction Thickness: Not reported  
 Leak Detection: None

Tank Num: 009  
 Container Num: 9  
 Year Installed: Not reported  
 Tank Capacity: 00000000  
 Tank Used for: WASTE  
 Type of Fuel: Not reported  
 Container Construction Thickness: Not reported  
 Leak Detection: None

**J67**  
**West**  
**< 1/8**  
**0.110 mi.**  
**579 ft.**

**MC COY MOTOR CO\***  
**1600 W LINCOLN AVE**  
**ANAHEIM, CA 92801**  
**Site 2 of 4 in cluster J**

**EDR Hist Auto**    **1020541670**  
**N/A**

**Relative:**  
**Lower**

EDR Hist Auto

**Actual:**  
**133 ft.**

Year:	Name:	Type:
1987	MC COY MOTOR CO*	New And Used Car Dealers
2006	PROPERTY INVESTORS PARTNERSHIP	New And Used Car Dealers, NEC

**J68**  
**West**  
**< 1/8**  
**0.110 mi.**  
**579 ft.**

**MILLS FORD**  
**1600 W LINCOLN AVE**  
**ANAHEIM, CA 92801**  
**Site 3 of 4 in cluster J**

**RCRA-SQG**    **1000139855**  
**LUST**        **CAD981388002**  
**AST**  
**HIST UST**  
**FINDS**  
**ECHO**  
**EMI**  
**HIST CORTESE**

**Relative:**  
**Lower**

**Actual:**  
**133 ft.**

RCRA-SQG:  
 Date form received by agency: 04/18/2011  
 Facility name: MILLS COLLISION CENTER  
 Facility address: 1600 W LINCOLN AVE  
    ANAHEIM, CA 92801  
 EPA ID: CAD981388002  
 Contact: RON MILLS  
 Contact address: 1600 W LINCOLN AVE  
    ANAHEIM, CA 92801  
 Contact country: US  
 Contact telephone: 714-776-1330  
 Contact email: MILLSFORD@AOL.COM  
 EPA Region: 09  
 Classification: Small Small Quantity Generator  
 Description: Handler: generates more than 100 and less than 1000 kg of hazardous waste during any calendar month and accumulates less than 6000 kg of hazardous waste at any time; or generates 100 kg or less of hazardous waste during any calendar month, and accumulates more than 1000 kg of hazardous waste at any time

Map ID  
Direction  
Distance  
Elevation

MAP FINDINGS

Site

Database(s)

EDR ID Number  
EPA ID Number

**MILLS FORD (Continued)**

**1000139855**

Owner/Operator Summary:

Owner/operator name: MICHAEL WALLACE  
Owner/operator address: 116 S MCCADDEN PL  
LOS ANGELES, CA 90004  
Owner/operator country: US  
Owner/operator telephone: 213-489-4656  
Legal status: Private  
Owner/Operator Type: Owner  
Owner/Op start date: 11/01/1964  
Owner/Op end date: Not reported

Owner/operator name: RON MILLS  
Owner/operator address: Not reported  
Not reported

Owner/operator country: US  
Owner/operator telephone: Not reported  
Legal status: Private  
Owner/Operator Type: Operator  
Owner/Op start date: 11/01/1964  
Owner/Op end date: Not reported

Handler Activities Summary:

U.S. importer of hazardous waste: No  
Mixed waste (haz. and radioactive): No  
Recycler of hazardous waste: No  
Transporter of hazardous waste: No  
Treater, storer or disposer of HW: No  
Underground injection activity: No  
On-site burner exemption: No  
Furnace exemption: No  
Used oil fuel burner: No  
Used oil processor: No  
User oil refiner: No  
Used oil fuel marketer to burner: No  
Used oil Specification marketer: No  
Used oil transfer facility: No  
Used oil transporter: No

. Waste code: 135  
. Waste name: 135

. Waste code: 221  
. Waste name: 221

. Waste code: D001  
. Waste name: IGNITABLE WASTE

. Waste code: D002  
. Waste name: CORROSIVE WASTE

. Waste code: F005  
. Waste name: THE FOLLOWING SPENT NONHALOGENATED SOLVENTS: TOLUENE, METHYL ETHYL KETONE, CARBON DISULFIDE, ISOBUTANOL, PYRIDINE, BENZENE, 2-ETHOXYETHANOL, AND 2-NITROPROPANE; ALL SPENT SOLVENT MIXTURES/BLENDS CONTAINING, BEFORE USE, A TOTAL OF TEN PERCENT OR MORE (BY VOLUME) OF ONE OR MORE OF THE ABOVE NONHALOGENATED SOLVENTS OR THOSE SOLVENTS

Map ID  
Direction  
Distance  
Elevation

MAP FINDINGS

Site

Database(s)

EDR ID Number  
EPA ID Number

**MILLS FORD (Continued)**

**1000139855**

LISTED IN F001, F002, OR F004; AND STILL BOTTOMS FROM THE RECOVERY OF THESE SPENT SOLVENTS AND SPENT SOLVENT MIXTURES.

Historical Generators:

Date form received by agency: 09/26/1995  
Site name: MILLS FORD  
Classification: Small Quantity Generator

Violation Status: No violations found

LUST:

Region: STATE  
Global Id: T0605901074  
Latitude: 33.832097  
Longitude: -117.938368  
Case Type: LUST Cleanup Site  
Status: Completed - Case Closed  
Status Date: 06/20/1990  
Lead Agency: ORANGE COUNTY LOP  
Case Worker: AM  
Local Agency: ORANGE COUNTY LOP  
RB Case Number: 083001421T  
LOC Case Number: 90UT031  
File Location: Local Agency  
Potential Media Affect: Soil  
Potential Contaminants of Concern: Gasoline  
Site History: Not reported

[Click here to access the California GeoTracker records for this facility:](#)

Contact:

Global Id: T0605901074  
Contact Type: Local Agency Caseworker  
Contact Name: ANTHONY MARTINEZ  
Organization Name: ORANGE COUNTY LOP  
Address: 1241 E. DYER ROAD SUITE 120  
City: SANTA ANA  
Email: amartinez@ochca.com  
Phone Number: 7144336011

Global Id: T0605901074  
Contact Type: Regional Board Caseworker  
Contact Name: PATRICIA HANNON  
Organization Name: SANTA ANA RWQCB (REGION 8)  
Address: 3737 MAIN STREET, SUITE 500  
City: RIVERSIDE  
Email: phannon@waterboards.ca.gov  
Phone Number: Not reported

Status History:

Global Id: T0605901074  
Status: Completed - Case Closed  
Status Date: 06/20/1990

Global Id: T0605901074  
Status: Open - Case Begin Date  
Status Date: 12/05/1989

Map ID  
Direction  
Distance  
Elevation

MAP FINDINGS

Site

Database(s)

EDR ID Number  
EPA ID Number

**MILLS FORD (Continued)**

**1000139855**

Regulatory Activities:

Global Id: T0605901074  
Action Type: Other  
Date: 12/05/1989  
Action: Leak Discovery

Global Id: T0605901074  
Action Type: Other  
Date: 12/05/1989  
Action: Leak Reported

LUST REG 8:

Region: 8  
County: Orange  
Regional Board: Santa Ana Region  
Facility Status: Case Closed  
Case Number: 083001421T  
Local Case Num: 90UT031  
Case Type: Soil only  
Substance: Gasoline  
Qty Leaked: 0  
Abate Method: Not reported  
Cross Street: Not reported  
Enf Type: Not reported  
Funding: Not reported  
How Discovered: Tank Closure  
How Stopped: Close Tank  
Leak Cause: Unknown  
Leak Source: Unknown  
Global ID: T0605901074  
How Stopped Date: 9/9/9999  
Enter Date: Not reported  
Date Confirmation of Leak Began: Not reported  
Date Preliminary Assessment Began: Not reported  
Discover Date: 12/5/1989  
Enforcement Date: Not reported  
Close Date: 6/20/1990  
Date Prelim Assessment Workplan Submitted: Not reported  
Date Pollution Characterization Began: Not reported  
Date Remediation Plan Submitted: Not reported  
Date Remedial Action Underway: Not reported  
Date Post Remedial Action Monitoring: Not reported  
Enter Date: Not reported  
GW Qualifies: Not reported  
Soil Qualifies: Not reported  
Operator: Not reported  
Facility Contact: Not reported  
Interim: Not reported  
Oversite Program: LUST  
Latitude: 33.8324943  
Longitude: -117.9382992  
MTBE Date: Not reported  
Max MTBE GW: Not reported  
MTBE Concentration: 0  
Max MTBE Soil: Not reported

Map ID  
Direction  
Distance  
Elevation

MAP FINDINGS

Site

Database(s)

EDR ID Number  
EPA ID Number

**MILLS FORD (Continued)**

**1000139855**

MTBE Fuel: 1  
MTBE Tested: Site NOT Tested for MTBE. Includes Unknown and Not Analyzed.  
MTBE Class: \*  
Staff: PAH  
Staff Initials: WJ  
Lead Agency: Local Agency  
Local Agency: 30000L  
Hydr Basin #: Not reported  
Beneficial: MUN  
Priority: Not reported  
Cleanup Fund Id: Not reported  
Work Suspended: Not reported  
Summary: Not reported

**AST:**

Certified Unified Program Agencies: Anaheim  
Owner: MILLS FORD  
Total Gallons: 2,110  
CERSID: Not reported  
Facility ID: Not reported  
Business Name: Not reported  
Phone: Not reported  
Fax: Not reported  
Mailing Address: Not reported  
Mailing Address City: Not reported  
Mailing Address State: Not reported  
Mailing Address Zip Code: Not reported  
Operator Name: Not reported  
Operator Phone: Not reported  
Owner Phone: Not reported  
Owner Mail Address: Not reported  
Owner State: Not reported  
Owner Zip Code: Not reported  
Owner Country: Not reported  
Property Owner Name: Not reported  
Property Owner Phone: Not reported  
Property Owner Mailing Address: Not reported  
Property Owner City: Not reported  
Property Owner Stat : Not reported  
Property Owner Zip Code: Not reported  
Property Owner Country: Not reported  
EPAID: Not reported

**HIST UST:**

File Number: 0002EB2A  
URL: <http://geotracker.waterboards.ca.gov/ustpdfs/pdf/0002EB2A.pdf>  
Region: Not reported  
Facility ID: Not reported  
Facility Type: Not reported  
Other Type: Not reported  
Contact Name: Not reported  
Telephone: Not reported  
Owner Name: Not reported  
Owner Address: Not reported  
Owner City,St,Zip: Not reported  
Total Tanks: Not reported

Map ID  
Direction  
Distance  
Elevation

MAP FINDINGS

Site

Database(s)

EDR ID Number  
EPA ID Number

**MILLS FORD (Continued)**

**1000139855**

Tank Num: Not reported  
Container Num: Not reported  
Year Installed: Not reported  
Tank Capacity: Not reported  
Tank Used for: Not reported  
Type of Fuel: Not reported  
Container Construction Thickness: Not reported  
Leak Detection: Not reported

Click here for Geo Tracker PDF:

**FINDS:**

Registry ID: 110002417037

**Environmental Interest/Information System**

**AIR EMISSIONS CLASSIFICATION UNKNOWN**

California Hazardous Waste Tracking System - Datamart (HWTS-DATAMART) provides California with information on hazardous waste shipments for generators, transporters, and treatment, storage, and disposal facilities.

RCRAInfo is a national information system that supports the Resource Conservation and Recovery Act (RCRA) program through the tracking of events and activities related to facilities that generate, transport, and treat, store, or dispose of hazardous waste. RCRAInfo allows RCRA program staff to track the notification, permit, compliance, and corrective action activities required under RCRA.

STATE MASTER

[Click this hyperlink](#) while viewing on your computer to access additional FINDS: detail in the EDR Site Report.

**ECHO:**

Envid: 1000139855  
Registry ID: 110002417037  
DFR URL: <http://echo.epa.gov/detailed-facility-report?fid=110002417037>

**EMI:**

Year: 1987  
County Code: 30  
Air Basin: SC  
Facility ID: 1082  
Air District Name: SC  
SIC Code: 5511  
Air District Name: SOUTH COAST AQMD  
Community Health Air Pollution Info System: Not reported  
Consolidated Emission Reporting Rule: Not reported  
Total Organic Hydrocarbon Gases Tons/Yr: 3  
Reactive Organic Gases Tons/Yr: 3  
Carbon Monoxide Emissions Tons/Yr: 0  
NOX - Oxides of Nitrogen Tons/Yr: 0  
SOX - Oxides of Sulphur Tons/Yr: 0

Map ID  
Direction  
Distance  
Elevation

MAP FINDINGS

Site

Database(s)

EDR ID Number  
EPA ID Number

**MILLS FORD (Continued)**

**1000139855**

Particulate Matter Tons/Yr: 0  
Part. Matter 10 Micrometers and Smlr Tons/Yr:0

Year: 1990  
County Code: 30  
Air Basin: SC  
Facility ID: 1082  
Air District Name: SC  
SIC Code: 5511  
Air District Name: SOUTH COAST AQMD  
Community Health Air Pollution Info System: Not reported  
Consolidated Emission Reporting Rule: Not reported  
Total Organic Hydrocarbon Gases Tons/Yr: 2  
Reactive Organic Gases Tons/Yr: 2  
Carbon Monoxide Emissions Tons/Yr: 0  
NOX - Oxides of Nitrogen Tons/Yr: 0  
SOX - Oxides of Sulphur Tons/Yr: 0  
Particulate Matter Tons/Yr: 0  
Part. Matter 10 Micrometers and Smlr Tons/Yr:0

Year: 1995  
County Code: 30  
Air Basin: SC  
Facility ID: 1082  
Air District Name: SC  
SIC Code: 5511  
Air District Name: SOUTH COAST AQMD  
Community Health Air Pollution Info System: Not reported  
Consolidated Emission Reporting Rule: Not reported  
Total Organic Hydrocarbon Gases Tons/Yr: 4  
Reactive Organic Gases Tons/Yr: 3  
Carbon Monoxide Emissions Tons/Yr: 0  
NOX - Oxides of Nitrogen Tons/Yr: 0  
SOX - Oxides of Sulphur Tons/Yr: 0  
Particulate Matter Tons/Yr: 0  
Part. Matter 10 Micrometers and Smlr Tons/Yr:0

Year: 1996  
County Code: 30  
Air Basin: SC  
Facility ID: 1082  
Air District Name: SC  
SIC Code: 5511  
Air District Name: SOUTH COAST AQMD  
Community Health Air Pollution Info System: Not reported  
Consolidated Emission Reporting Rule: Not reported  
Total Organic Hydrocarbon Gases Tons/Yr: 3  
Reactive Organic Gases Tons/Yr: 2  
Carbon Monoxide Emissions Tons/Yr: 0  
NOX - Oxides of Nitrogen Tons/Yr: 0  
SOX - Oxides of Sulphur Tons/Yr: 0  
Particulate Matter Tons/Yr: 0  
Part. Matter 10 Micrometers and Smlr Tons/Yr:0

Year: 2008  
County Code: 30  
Air Basin: SC



Map ID  
Direction  
Distance  
Elevation

MAP FINDINGS

Site

Database(s)

EDR ID Number  
EPA ID Number

**MILLS FORD (Continued)**

**1000139855**

Facility ID: 1082  
Air District Name: SC  
SIC Code: 5511  
Air District Name: SOUTH COAST AQMD  
Community Health Air Pollution Info System: Not reported  
Consolidated Emission Reporting Rule: Not reported  
Total Organic Hydrocarbon Gases Tons/Yr: 1.851997566240376389  
Reactive Organic Gases Tons/Yr: 1.7913754496  
Carbon Monoxide Emissions Tons/Yr: .006877248  
NOX - Oxides of Nitrogen Tons/Yr: .02  
SOX - Oxides of Sulphur Tons/Yr: .000163089024  
Particulate Matter Tons/Yr: .001473696  
Part. Matter 10 Micrometers and Smlr Tons/Yr: .001473696

Year: 2012  
County Code: 30  
Air Basin: SC  
Facility ID: 1082  
Air District Name: SC  
SIC Code: 5511  
Air District Name: SOUTH COAST AQMD  
Community Health Air Pollution Info System: Not reported  
Consolidated Emission Reporting Rule: Not reported  
Total Organic Hydrocarbon Gases Tons/Yr: 0.0068642875064  
Reactive Organic Gases Tons/Yr: 0.005892  
Carbon Monoxide Emissions Tons/Yr: 0.00336  
NOX - Oxides of Nitrogen Tons/Yr: 0.01249  
SOX - Oxides of Sulphur Tons/Yr: 7e-005  
Particulate Matter Tons/Yr: 0.00072  
Part. Matter 10 Micrometers and Smlr Tons/Yr: 0.00072

Year: 2013  
County Code: 30  
Air Basin: SC  
Facility ID: 1082  
Air District Name: SC  
SIC Code: 5511  
Air District Name: SOUTH COAST AQMD  
Community Health Air Pollution Info System: Not reported  
Consolidated Emission Reporting Rule: Not reported  
Total Organic Hydrocarbon Gases Tons/Yr: 0.011488338257  
Reactive Organic Gases Tons/Yr: 0.011390666  
Carbon Monoxide Emissions Tons/Yr: 3.33e-006  
NOX - Oxides of Nitrogen Tons/Yr: 1e-005  
SOX - Oxides of Sulphur Tons/Yr: 7.9e-008  
Particulate Matter Tons/Yr: 7.14e-007  
Part. Matter 10 Micrometers and Smlr Tons/Yr: 7.14e-007

**HIST CORTESE:**

Region: CORTESE  
Facility County Code: 30  
Reg By: LTNKA  
Reg Id: 083001421T

MAP FINDINGS

Map ID			EDR ID Number
Direction			EPA ID Number
Distance			
Elevation	Site	Database(s)	

---

<b>J69</b> West < 1/8 0.110 mi. 579 ft.	<b>MILLS FORD COMPANY</b> 1600 W LINCOLN AVE ANAHEIM, CA 92801  Site 4 of 4 in cluster J	<b>UST</b>	<b>U003779606</b> N/A
---	--	------------	--------------------------

Relative: Lower	UST: Facility ID: 1923 Permitting Agency: Not reported		
Actual: 133 ft.	Latitude: 33.8334281 Longitude: -117.9361704		

---

<b>K70</b> SSE < 1/8 0.118 mi. 622 ft.	<b>WILSON &amp; HAMPTON PAINTING CONTRACTORS INC</b> 1524 W MABLE ST ANAHEIM, CA 92802  Site 1 of 8 in cluster K	<b>UST</b>	<b>U003981934</b> N/A
--	--	------------	--------------------------

Relative: Higher	UST: Facility ID: 2990 Permitting Agency: Not reported		
Actual: 137 ft.	Latitude: 33.8311347 Longitude: -117.93269		

---

<b>K71</b> SSE < 1/8 0.118 mi. 622 ft.	<b>WILSON &amp; HAMPTON PAINTING</b> 1524 MABLE ST ANAHEIM, CA 92802  Site 2 of 8 in cluster K	<b>SWEEPS UST</b> <b>CA FID UST</b>	<b>S101589209</b> N/A
--	--	--	--------------------------

Relative: Higher	SWEEPS UST: Status: Active Comp Number: 2990 Number: 9 Board Of Equalization: Not reported Referral Date: 02-11-92 Action Date: 02-11-92 Created Date: 12-31-88 Owner Tank Id: 858 SWRCB Tank Id: 30-011-002990-000006 Tank Status: A Capacity: 7500 Active Date: Not reported Tank Use: M.V. FUEL STG: W Content: REG UNLEADED Number Of Tanks: 2		
Actual: 137 ft.	Status: Active Comp Number: 2990 Number: 9 Board Of Equalization: Not reported Referral Date: 02-11-92 Action Date: 02-11-92 Created Date: 12-31-88 Owner Tank Id: 858 SWRCB Tank Id: 30-011-002990-000007 Tank Status: A		

Map ID  
Direction  
Distance  
Elevation

MAP FINDINGS

Site

Database(s)

EDR ID Number  
EPA ID Number

**WILSON & HAMPTON PAINTING (Continued)**

**S101589209**

Capacity: 5000  
Active Date: Not reported  
Tank Use: M.V. FUEL  
STG: W  
Content: REG UNLEADED  
Number Of Tanks: Not reported

CA FID UST:

Facility ID: 30003487  
Regulated By: UTNKA  
Regulated ID: Not reported  
Cortese Code: Not reported  
SIC Code: Not reported  
Facility Phone: 7147725091  
Mail To: Not reported  
Mailing Address: P O BOX  
Mailing Address 2: Not reported  
Mailing City,St,Zip: ANAHEIM 92802  
Contact: Not reported  
Contact Phone: Not reported  
DUNS Number: Not reported  
NPDES Number: Not reported  
EPA ID: Not reported  
Comments: Not reported  
Status: Active

**K72**  
**SSE**  
**< 1/8**  
**0.118 mi.**  
**622 ft.**

**WILSON & HAMPTON PAINTNG CONTRCTRS**  
**1524 MABLE STREET**  
**ANAHEIM, CA 92802**  
**Site 3 of 8 in cluster K**

**RCRA-SQG 1000385057**  
**RAATS CAT080013808**  
**ICIS**  
**FINDS**  
**ECHO**

**Relative:**  
**Higher**

RCRA-SQG:

Date form received by agency: 09/01/1996  
Facility name: WILSON & HAMPTON PAINTNG CONTRCTRS  
Facility address: 1524 MABLE ST  
ANAHEIM, CA 92804  
EPA ID: CAT080013808  
Contact: Not reported  
Contact address: Not reported  
Contact country: US  
Contact telephone: Not reported  
Contact email: Not reported  
EPA Region: 09

**Actual:**  
**137 ft.**

Land type: Facility is not located on Indian land. Additional information is not known.  
Classification: Small Small Quantity Generator  
Description: Handler: generates more than 100 and less than 1000 kg of hazardous waste during any calendar month and accumulates less than 6000 kg of hazardous waste at any time; or generates 100 kg or less of hazardous waste during any calendar month, and accumulates more than 1000 kg of hazardous waste at any time

Owner/Operator Summary:

Owner/operator name: NOT REQUIRED  
Owner/operator address: NOT REQUIRED  
NOT REQUIRED, ME 99999

Map ID  
Direction  
Distance  
Elevation

MAP FINDINGS

Site

Database(s)

EDR ID Number  
EPA ID Number

**WILSON & HAMPTON PAINTNG CONTRCTRS (Continued)**

**1000385057**

Owner/operator country: Not reported  
Owner/operator telephone: (415) 555-1212  
Legal status: Private  
Owner/Operator Type: Owner  
Owner/Op start date: Not reported  
Owner/Op end date: Not reported

Owner/operator name: NOT REQUIRED  
Owner/operator address: NOT REQUIRED  
NOT REQUIRED, ME 99999

Owner/operator country: Not reported  
Owner/operator telephone: (415) 555-1212  
Legal status: Private  
Owner/Operator Type: Operator  
Owner/Op start date: Not reported  
Owner/Op end date: Not reported

Handler Activities Summary:

U.S. importer of hazardous waste: No  
Mixed waste (haz. and radioactive): No  
Recycler of hazardous waste: No  
Transporter of hazardous waste: No  
Treater, storer or disposer of HW: No  
Underground injection activity: No  
On-site burner exemption: No  
Furnace exemption: No  
Used oil fuel burner: No  
Used oil processor: No  
User oil refiner: No  
Used oil fuel marketer to burner: No  
Used oil Specification marketer: No  
Used oil transfer facility: No  
Used oil transporter: No

Historical Generators:

Date form received by agency: 12/04/1980  
Site name: WILSON & HAMPTON PAINTNG CONTRCTRS  
Classification: Large Quantity Generator

Facility Has Received Notices of Violations:

Regulation violated: FR - 263  
Area of violation: Transporters - General  
Date violation determined: 02/26/1990  
Date achieved compliance: 09/20/1994  
Violation lead agency: EPA  
Enforcement action: INITIAL 3008(A) COMPLIANCE  
Enforcement action date: 11/08/1990  
Enf. disposition status: Not reported  
Enf. disp. status date: Not reported  
Enforcement lead agency: EPA  
Proposed penalty amount: Not reported  
Final penalty amount: Not reported  
Paid penalty amount: Not reported

Regulation violated: FR - 262.20-23.B  
Area of violation: Generators - General

Map ID  
Direction  
Distance  
Elevation

MAP FINDINGS

Site

Database(s)

EDR ID Number  
EPA ID Number

**WILSON & HAMPTON PAINTNG CONTRCTRS (Continued)**

**1000385057**

Date violation determined: 02/26/1990  
Date achieved compliance: 09/20/1994  
Violation lead agency: EPA  
Enforcement action: INITIAL 3008(A) COMPLIANCE  
Enforcement action date: 11/08/1990  
Enf. disposition status: Not reported  
Enf. disp. status date: Not reported  
Enforcement lead agency: EPA  
Proposed penalty amount: Not reported  
Final penalty amount: Not reported  
Paid penalty amount: Not reported

Regulation violated: FR - 262.50-60  
Area of violation: Generators - General  
Date violation determined: 02/26/1990  
Date achieved compliance: 09/20/1994  
Violation lead agency: EPA  
Enforcement action: INITIAL 3008(A) COMPLIANCE  
Enforcement action date: 11/08/1990  
Enf. disposition status: Not reported  
Enf. disp. status date: Not reported  
Enforcement lead agency: EPA  
Proposed penalty amount: Not reported  
Final penalty amount: Not reported  
Paid penalty amount: Not reported

Regulation violated: FR - 268.7  
Area of violation: LDR - General  
Date violation determined: 02/26/1990  
Date achieved compliance: 09/20/1994  
Violation lead agency: EPA  
Enforcement action: INITIAL 3008(A) COMPLIANCE  
Enforcement action date: 11/08/1990  
Enf. disposition status: Not reported  
Enf. disp. status date: Not reported  
Enforcement lead agency: EPA  
Proposed penalty amount: Not reported  
Final penalty amount: Not reported  
Paid penalty amount: Not reported

Evaluation Action Summary:  
Evaluation date: 09/20/1994  
Evaluation: COMPLIANCE EVALUATION INSPECTION ON-SITE  
Area of violation: Not reported  
Date achieved compliance: Not reported  
Evaluation lead agency: State Contractor/Grantee

Evaluation date: 02/26/1990  
Evaluation: NON-FINANCIAL RECORD REVIEW  
Area of violation: Generators - General  
Date achieved compliance: 09/20/1994  
Evaluation lead agency: EPA

Evaluation date: 02/26/1990  
Evaluation: NON-FINANCIAL RECORD REVIEW  
Area of violation: LDR - General  
Date achieved compliance: 09/20/1994

Map ID  
Direction  
Distance  
Elevation

MAP FINDINGS

Site

Database(s)

EDR ID Number  
EPA ID Number

**WILSON & HAMPTON PAINTNG CONTRCTRS (Continued)**

**1000385057**

Evaluation lead agency: EPA  
  
Evaluation date: 02/26/1990  
Evaluation: NON-FINANCIAL RECORD REVIEW  
Area of violation: Transporters - General  
Date achieved compliance: 09/20/1994  
Evaluation lead agency: EPA

ICIS:

Enforcement Action ID: 08-1991-0003  
FRS ID: 110002946331  
Action Name: WILSON & HAMPTON PAINTING CONTRACTORS  
Facility Name: WILSON & HAMPTON PAINTNG CONTRCTRS  
Facility Address: 1524 MABLE ST  
ANAHEIM, CA 92804  
  
Enforcement Action Type: RCRA 3008A AO For Comp And/Or Penalty  
Facility County: ORANGE  
Program System Acronym: ICIS  
Enforcement Action Forum Desc: Administrative - Formal  
EA Type Code: 3008A  
Facility SIC Code: 1721  
Federal Facility ID: Not reported  
Latitude in Decimal Degrees: 33.829761  
Longitude in Decimal Degrees: -117.93361  
Permit Type Desc: Not reported  
Program System Acronym: 7205  
Facility NAICS Code: Not reported  
Tribal Land Code: Not reported

Facility Name: WILSON & HAMPTON PAINTNG CONTRCTRS  
Address: 1524 MABLE STREET  
Tribal Indicator: N  
Fed Facility: No  
NAIC Code: Not reported  
SIC Code: 1721

Facility Name: WILSON & HAMPTON PAINTNG CONTRCTRS  
Address: 1524 MABLE STREET  
Tribal Indicator: N  
Fed Facility: No  
NAIC Code: Not reported  
SIC Code: 1721

Facility Name: WILSON & HAMPTON PAINTNG CONTRCTRS  
Address: 1524 MABLE STREET  
Tribal Indicator: N  
Fed Facility: No  
NAIC Code: Not reported  
SIC Code: 1721

Facility Name: WILSON & HAMPTON PAINTNG CONTRCTRS  
Address: 1524 MABLE STREET  
Tribal Indicator: N  
Fed Facility: No  
NAIC Code: Not reported  
SIC Code: 1721

Map ID  
Direction  
Distance  
Elevation

MAP FINDINGS

Site

Database(s)

EDR ID Number  
EPA ID Number

**WILSON & HAMPTON PAINTNG CONTRCTRS (Continued)**

**1000385057**

**FINDS:**

Registry ID: 110002946331

**Environmental Interest/Information System**

RCRAInfo is a national information system that supports the Resource Conservation and Recovery Act (RCRA) program through the tracking of events and activities related to facilities that generate, transport, and treat, store, or dispose of hazardous waste. RCRAInfo allows RCRA program staff to track the notification, permit, compliance, and corrective action activities required under RCRA.

**HAZARDOUS AIR POLLUTANT MAJOR**

**STATE MASTER**

ICIS (Integrated Compliance Information System) is the Integrated Compliance Information System and provides a database that, when complete, will contain integrated Enforcement and Compliance information across most of EPA's programs. The vision for ICIS is to replace EPA's independent databases that contain Enforcement data with a single repository for that information. Currently, ICIS contains all Federal Administrative and Judicial enforcement actions. This information is maintained in ICIS by EPA in the Regional offices and its Headquarters. A future release of ICIS will replace the Permit Compliance System (PCS) which supports the NPDES and will integrate that information with Federal actions already in the system. ICIS also has the capability to track other activities occurring in the Region that support Compliance and Enforcement programs. These include; Incident Tracking, Compliance Assistance, and Compliance Monitoring.

[Click this hyperlink](#) while viewing on your computer to access additional FINDS: detail in the EDR Site Report.

**ECHO:**

Envid: 1000385057  
Registry ID: 110002946331  
DFR URL: <http://echo.epa.gov/detailed-facility-report?fid=110002946331>

**H73  
WNW  
< 1/8  
0.118 mi.  
623 ft.**

**RUST LICK INCORPORATED  
303 NORTH MANCHESTER AVENUE  
ANAHEIM, CA 92802**

**ENVIROSTOR S105022505  
HIST CORTESE N/A**

**Site 4 of 5 in cluster H**

**Relative:  
Lower**

ENVIROSTOR:  
Facility ID: 30280411  
Status: Refer: Other Agency  
Status Date: 04/25/1995  
Site Code: Not reported  
Site Type: Historical  
Site Type Detailed: \* Historical  
Acres: Not reported  
NPL: NO  
Regulatory Agencies: NONE SPECIFIED  
Lead Agency: NONE SPECIFIED

**Actual:  
135 ft.**

Map ID  
Direction  
Distance  
Elevation

MAP FINDINGS

Site

Database(s)

EDR ID Number  
EPA ID Number

**RUST LICK INCORPORATED (Continued)**

**S105022505**

Program Manager: Not reported  
Supervisor: \* Mmonroy  
Division Branch: Cleanup Cypress  
Assembly: 65  
Senate: 29  
Special Program: \* CERC2  
Restricted Use: NO  
Site Mgmt Req: NONE SPECIFIED  
Funding: Not reported  
Latitude: 33.83343  
Longitude: -117.9376  
APN: NONE SPECIFIED  
Past Use: NONE SPECIFIED  
Potential COC: \* Pesticides - Wastes From Production \* CONTAMINATED SOIL  
Confirmed COC: NONE SPECIFIED  
Potential Description: NONE SPECIFIED  
Alias Name: ANAHEIM SPRAY CHEMICAL CO.  
Alias Type: Alternate Name  
Alias Name: COMMERCIAL LIGHTING SERVICES  
Alias Type: Alternate Name  
Alias Name: FMC NIAGRA CHEMICAL DIVISION  
Alias Type: Alternate Name  
Alias Name: 30280411  
Alias Type: Envirostor ID Number

Completed Info:

Completed Area Name: PROJECT WIDE  
Completed Sub Area Name: Not reported  
Completed Document Type: Site Screening  
Completed Date: 04/25/1995  
Comments: 11/24/94 ADDENDUM TO PA INDICATES THE SITE HAS HAD NO RECORD OF A RELEASE OF HAZARDOUS WASTE TO THE ENVIRONMENT. ALSO THERE IS NO INFO TO INDICATE PCB'S WERE USED, STORED, OR DISPOSED OF AT THIS FACILITY. THEREFORE DTSC RECOMMENDS NO FURTHER ACTION.

Completed Area Name: PROJECT WIDE  
Completed Sub Area Name: Not reported  
Completed Document Type: Preliminary Assessment Report  
Completed Date: 02/28/1988  
Comments: PRELIM ASSESS DONE SI TO ASCERTAIN IF HAZ SOIL CONTMNM EXIST AT FACILITY; DATA GAPS CONCERNING WST GENERATION &/OR HANDLING TO BE ADDRESSED

Completed Area Name: PROJECT WIDE  
Completed Sub Area Name: Not reported  
Completed Document Type: Site Screening  
Completed Date: 06/05/1987  
Comments: DHS REGIONAL FILES SITE SCREENING DONE MORE INFO NEEDED

Completed Area Name: PROJECT WIDE  
Completed Sub Area Name: Not reported  
Completed Document Type: \* Discovery  
Completed Date: 08/15/1981  
Comments: FACILITY IDENTIFIED FROM TELEPHONE DIRECTORY.

Future Area Name: Not reported  
Future Sub Area Name: Not reported  
Future Document Type: Not reported



Map ID  
Direction  
Distance  
Elevation

MAP FINDINGS

Site

Database(s)

EDR ID Number  
EPA ID Number

**RUST LICK INCORPORATED (Continued)**

**S105022505**

Future Due Date: Not reported  
Schedule Area Name: Not reported  
Schedule Sub Area Name: Not reported  
Schedule Document Type: Not reported  
Schedule Due Date: Not reported  
Schedule Revised Date: Not reported

**HIST CORTESE:**

Region: CORTESE  
Facility County Code: 30  
Reg By: CALSI  
Reg Id: 30280411

**H74  
WNW  
< 1/8  
0.118 mi.  
623 ft.**

**RUST LICK INC  
303 N MANCHESTER AVE  
ANAHEIM, CA 92802**

**SEMS-ARCHIVE 1003878044  
CAD049897879**

**Site 5 of 5 in cluster H**

**Relative:  
Lower**

**SEMS-ARCHIVE:**

Site ID: 900457  
EPA ID: CAD049897879  
Federal Facility: N  
NPL: Not on the NPL  
Non NPL Status: NFRAP-Site does not qualify for the NPL based on existing information

**Actual:  
135 ft.**

**Following information was gathered from the prior CERCLIS update completed in 10/2013:**

Site ID: 0900457  
Federal Facility: Not a Federal Facility  
NPL Status: Not on the NPL  
Non NPL Status: NFRAP-Site does not qualify for the NPL based on existing information

**CERCLIS-NFRAP Site Contact Details:**

Contact Sequence ID: 13286324.00000  
Person ID: 13003854.00000

Contact Sequence ID: 13291919.00000  
Person ID: 13003858.00000

Contact Sequence ID: 13297777.00000  
Person ID: 13004003.00000

**CERCLIS-NFRAP Assessment History:**

Action: DISCOVERY  
Date Started: / /  
Date Completed: 12/01/87  
Priority Level: Not reported

Action: ARCHIVE SITE  
Date Started: / /  
Date Completed: 03/15/89  
Priority Level: Not reported

Action: PRELIMINARY ASSESSMENT  
Date Started: / /  
Date Completed: 03/15/89

MAP FINDINGS

Map ID  
Direction  
Distance  
Elevation

Site

Database(s)

EDR ID Number  
EPA ID Number

**RUST LICK INC (Continued)**

**1003878044**

Priority Level: NFRAP-Site does not qualify for the NPL based on existing information

**K75**  
**SSE**  
**1/8-1/4**  
**0.143 mi.**  
**754 ft.**

**ANAHEIM YARD**  
**201 S ADAMS ST**  
**ANAHEIM, CA 92802**

**HIST UST**    **U001578595**  
**N/A**

**Site 4 of 8 in cluster K**

**Relative:**  
**Higher**

HIST UST:

File Number: 0002EE6D  
URL: <http://geotracker.waterboards.ca.gov/ustpdfs/pdf/0002EE6D.pdf>  
Region: STATE  
Facility ID: 00000040242  
Facility Type: Other  
Other Type: LOCOMOTIVE FUELING  
Contact Name: D. M. KNOSP  
Telephone: 7148775830  
Owner Name: SOUTHERN PACIFIC TRANSPORTATIO  
Owner Address: ONE MARKET PLAZA - ROOM 1007  
Owner City,St,Zip: SAN FRANCISCO, CA 94105  
Total Tanks: 0001

**Actual:**  
**137 ft.**

Tank Num: 001  
Container Num: 1  
Year Installed: 1967  
Tank Capacity: 00015000  
Tank Used for: PRODUCT  
Type of Fuel: DIESEL  
Container Construction Thickness: 5/16  
Leak Detection: Visual, Stock Inventor

[Click here for Geo Tracker PDF:](#)

**K76**  
**SSE**  
**1/8-1/4**  
**0.144 mi.**  
**759 ft.**

**SOUTHERN PACIFIC TRANSPORT**  
**200 S ADAMS ST**  
**ANAHEIM, CA 92802**

**UST**    **U003782854**  
**N/A**

**Site 5 of 8 in cluster K**

**Relative:**  
**Higher**

UST:

Facility ID: 4486  
Permitting Agency: Not reported  
Latitude: 33.82933  
Longitude: -117.93287

**Actual:**  
**136 ft.**

MAP FINDINGS

Map ID  
Direction  
Distance  
Elevation

Site

Database(s)

EDR ID Number  
EPA ID Number

**K77**  
**SSE**  
**1/8-1/4**  
**0.144 mi.**  
**759 ft.**

**SOUTHERN PACIFIC TRANSPORTATION**  
**200 S ADAMS ST**  
**ANAHEIM, CA 92802**  
  
**Site 6 of 8 in cluster K**

**HIST UST**  
**Orange Co. Industrial Site**

**U001578594**  
**N/A**

**Relative:**  
**Higher**

HIST UST:

File Number: 0002EE6E  
URL: <http://geotracker.waterboards.ca.gov/ustpdfs/pdf/0002EE6E.pdf>  
Region: STATE  
Facility ID: 00000040243  
Facility Type: Gas Station  
Other Type: Not reported  
Contact Name: D. M. KNOSP  
Telephone: 7148775830  
Owner Name: SOUTHERN PACIFIC TRANSPORTATIO  
Owner Address: ONE MARKET PLAZA - ROOM 1007  
Owner City,St,Zip: SAN FRANCISCO, CA 94105  
Total Tanks: 0001

**Actual:**  
**136 ft.**

Tank Num: 001  
Container Num: 1  
Year Installed: Not reported  
Tank Capacity: 00001000  
Tank Used for: PRODUCT  
Type of Fuel: UNLEADED  
Container Construction Thickness: Not reported  
Leak Detection: Visual, Stock Inventor

Click here for Geo Tracker PDF:

Orange Co. Industrial Site:

Case ID: 89IC001  
Record ID: RO0000183  
Current Status: CLOSED 1/6/1998  
Closure Type: Closure certification issued  
Released Chemical: FUEL WASTE

**I78**  
**SSW**  
**1/8-1/4**  
**0.144 mi.**  
**762 ft.**

**GENERAL VAN & STORAGE CO**  
**1565 W MABLE ST**  
**ANAHEIM, CA 92802**  
  
**Site 3 of 5 in cluster I**

**UST**  
**SWEEPS UST**

**U003939933**  
**N/A**

**Relative:**  
**Lower**

UST:

Facility ID: 7443  
Permitting Agency: Not reported  
Latitude: 33.831723  
Longitude: -117.934283

**Actual:**  
**134 ft.**

SWEEPS UST:

Status: Active  
Comp Number: 7443  
Number: 9  
Board Of Equalization: Not reported  
Referral Date: 02-12-92  
Action Date: 02-12-92  
Created Date: 12-31-88  
Owner Tank Id: 446

Map ID  
Direction  
Distance  
Elevation

MAP FINDINGS

Site

Database(s)

EDR ID Number  
EPA ID Number

**GENERAL VAN & STORAGE CO (Continued)**

**U003939933**

SWRCB Tank Id: 30-011-007443-000001  
Tank Status: A  
Capacity: 1000  
Active Date: Not reported  
Tank Use: M.V. FUEL  
STG: W  
Content: LEADED  
Number Of Tanks: 1

**I79**  
**SSW**  
**1/8-1/4**  
**0.144 mi.**  
**762 ft.**

**GENERAL VAN & STORAGE CO**  
**1565 W MABLE ST**  
**ANAHEIM, CA 92802**  
**Site 4 of 5 in cluster I**

**CA FID UST** **S101619849**  
**N/A**

**Relative:**  
**Lower**

CA FID UST:  
Facility ID: 30007941  
Regulated By: UTNKA  
Regulated ID: Not reported  
Cortese Code: Not reported  
SIC Code: Not reported  
Facility Phone: 7147743646  
Mail To: Not reported  
Mailing Address: 1565 W MABLE ST  
Mailing Address 2: Not reported  
Mailing City,St,Zip: ANAHEIM 92802  
Contact: Not reported  
Contact Phone: Not reported  
DUNs Number: Not reported  
NPDES Number: Not reported  
EPA ID: Not reported  
Comments: Not reported  
Status: Active

**Actual:**  
**134 ft.**

**I80**  
**SSW**  
**1/8-1/4**  
**0.144 mi.**  
**762 ft.**

**SHORE MARBLE**  
**1541 W BROADWAY**  
**ANAHEIM, CA 92805**  
**Site 5 of 5 in cluster I**

**SWEEPS UST** **U001578616**  
**HIST UST** **N/A**

**Relative:**  
**Lower**

SWEEPS UST:  
Status: Not reported  
Comp Number: 1230  
Number: Not reported  
Board Of Equalization: 44-035007  
Referral Date: Not reported  
Action Date: Not reported  
Created Date: Not reported  
Owner Tank Id: Not reported  
SWRCB Tank Id: 30-011-001230-000001  
Tank Status: Not reported  
Capacity: 6000  
Active Date: Not reported  
Tank Use: M.V. FUEL  
STG: PRODUCT  
Content: REG UNLEADED

**Actual:**  
**134 ft.**

Map ID  
Direction  
Distance  
Elevation

MAP FINDINGS

Site

Database(s)

EDR ID Number  
EPA ID Number

**SHORE MARBLE (Continued)**

**U001578616**

Number Of Tanks: 1

HIST UST:

File Number: 0002E7E7  
URL: <http://geotracker.waterboards.ca.gov/ustpdfs/pdf/0002E7E7.pdf>  
Region: STATE  
Facility ID: 00000053137  
Facility Type: Other  
Other Type: WHOLESALE PLUMVING S  
Contact Name: ED MCCLOSKEY  
Telephone: 7147766240  
Owner Name: COAST PRODUCTS  
Owner Address: 1510 PALMYRITA  
Owner City,St,Zip: RIVERSIDE, CA 92507  
Total Tanks: 0001

Tank Num: 001  
Container Num: 01  
Year Installed: Not reported  
Tank Capacity: 00001000  
Tank Used for: PRODUCT  
Type of Fuel: REGULAR  
Container Construction Thickness: Not reported  
Leak Detection: None

[Click here for Geo Tracker PDF:](#)

**L81  
SW  
1/8-1/4  
0.146 mi.  
772 ft.**

**LA HABRA PRODUCTS  
240 S LOARA ST  
ANAHEIM, CA 92802**

**Site 1 of 2 in cluster L**

**UST U003778668  
N/A**

**Relative:  
Lower**

UST:

Facility ID: 10065  
Permitting Agency: Not reported  
Latitude: 33.831515  
Longitude: -117.935294

**Actual:  
133 ft.**

**K82  
SSE  
1/8-1/4  
0.149 mi.  
789 ft.**

**SYLVANIA LIGHTING SERVICES  
1521 W BROADWAY  
ANAHEIM, CA 92802**

**Site 7 of 8 in cluster K**

**HIST UST 1000429423  
N/A**

**Relative:  
Higher**

HIST UST:

File Number: Not reported  
URL: Not reported  
Region: STATE  
Facility ID: 00000002080  
Facility Type: Other  
Other Type: LIGHTING SERVICES  
Contact Name: AL GUARINO  
Telephone: 7146355640  
Owner Name: SYLVANIA LIGHTING SERVICES COR  
Owner Address: 1521 W. BROADWAY

**Actual:  
137 ft.**

Map ID  
Direction  
Distance  
Elevation

MAP FINDINGS

Site

Database(s)

EDR ID Number  
EPA ID Number

**SYLVANIA LIGHTING SERVICES (Continued)**

**1000429423**

Owner City,St,Zip: ANAHEIM, CA 92802  
Total Tanks: 0003

Tank Num: 001  
Container Num: 1  
Year Installed: Not reported  
Tank Capacity: 00001000  
Tank Used for: PRODUCT  
Type of Fuel: UNLEADED  
Container Construction Thickness: Not reported  
Leak Detection: Visual

Tank Num: 002  
Container Num: 2  
Year Installed: Not reported  
Tank Capacity: 00000500  
Tank Used for: PRODUCT  
Type of Fuel: UNLEADED  
Container Construction Thickness: Not reported  
Leak Detection: Visual

Tank Num: 003  
Container Num: 3  
Year Installed: Not reported  
Tank Capacity: 00009950  
Tank Used for: PRODUCT  
Type of Fuel: UNLEADED  
Container Construction Thickness: Not reported  
Leak Detection: Visual

**K83  
SSE  
1/8-1/4  
0.149 mi.  
789 ft.**

**SYLVANIA LIGHTING SERVICES  
1521 W BROADWAY  
ANAHEIM, CA 92802**

**HIST UST S118415893  
N/A**

**Site 8 of 8 in cluster K**

**Relative:  
Higher**

HIST UST:  
File Number: 0002EEB0  
URL: <http://geotracker.waterboards.ca.gov/ustpdfs/pdf/0002EEB0.pdf>  
Region: Not reported  
Facility ID: Not reported  
Facility Type: Not reported  
Other Type: Not reported  
Contact Name: Not reported  
Telephone: Not reported  
Owner Name: Not reported  
Owner Address: Not reported  
Owner City,St,Zip: Not reported  
Total Tanks: Not reported

**Actual:  
137 ft.**

Tank Num: Not reported  
Container Num: Not reported  
Year Installed: Not reported  
Tank Capacity: Not reported  
Tank Used for: Not reported  
Type of Fuel: Not reported  
Container Construction Thickness: Not reported  
Leak Detection: Not reported

Map ID  
 Direction  
 Distance  
 Elevation

MAP FINDINGS

Site

Database(s)

EDR ID Number  
 EPA ID Number

**SYLVANIA LIGHTING SERVICES (Continued)**

**S118415893**

[Click here for Geo Tracker PDF:](#)

**84**  
**SSW**  
**1/8-1/4**  
**0.173 mi.**  
**913 ft.**

**WISEMAN ENGINEERING**  
**1555 W BROADWAY**  
**ANAHEIM, CA 92802**

**RCRA-SQG 1000818350**  
**FINDS CAD983642166**  
**ECHO**

**Relative:**  
**Lower**

**RCRA-SQG:**

Date form received by agency: 07/13/1992  
 Facility name: WISEMAN ENGINEERING  
 Facility address: 1555 W BROADWAY  
 ANAHEIM, CA 92802  
 EPA ID: CAD983642166  
 Mailing address: W BROADWAY  
 ANAHEIM, CA 92802  
 Contact: CHUCK WISEMAN  
 Contact address: 1555 W BROADWAY  
 ANAHEIM, CA 92802  
 Contact country: US  
 Contact telephone: (714) 776-3495  
 Contact email: Not reported  
 EPA Region: 09  
 Classification: Small Small Quantity Generator  
 Description: Handler: generates more than 100 and less than 1000 kg of hazardous waste during any calendar month and accumulates less than 6000 kg of hazardous waste at any time; or generates 100 kg or less of hazardous waste during any calendar month, and accumulates more than 1000 kg of hazardous waste at any time

**Actual:**  
**135 ft.**

**Owner/Operator Summary:**

Owner/operator name: WISEMAN ENGINEERING  
 Owner/operator address: 1555 W BROADWAY  
 ANAHEIM, CA 92802  
 Owner/operator country: Not reported  
 Owner/operator telephone: (714) 776-3495  
 Legal status: Private  
 Owner/Operator Type: Owner  
 Owner/Op start date: Not reported  
 Owner/Op end date: Not reported

**Handler Activities Summary:**

U.S. importer of hazardous waste: No  
 Mixed waste (haz. and radioactive): No  
 Recycler of hazardous waste: No  
 Transporter of hazardous waste: No  
 Treater, storer or disposer of HW: No  
 Underground injection activity: No  
 On-site burner exemption: No  
 Furnace exemption: No  
 Used oil fuel burner: No  
 Used oil processor: No  
 User oil refiner: No  
 Used oil fuel marketer to burner: No  
 Used oil Specification marketer: No  
 Used oil transfer facility: No  
 Used oil transporter: No

Map ID  
 Direction  
 Distance  
 Elevation

MAP FINDINGS

Site

Database(s)

EDR ID Number  
 EPA ID Number

**WISEMAN ENGINEERING (Continued)**

**1000818350**

Violation Status: No violations found

**FINDS:**

Registry ID: 110002880259

**Environmental Interest/Information System**

RCRAInfo is a national information system that supports the Resource Conservation and Recovery Act (RCRA) program through the tracking of events and activities related to facilities that generate, transport, and treat, store, or dispose of hazardous waste. RCRAInfo allows RCRA program staff to track the notification, permit, compliance, and corrective action activities required under RCRA.

[Click this hyperlink](#) while viewing on your computer to access additional FINDS: detail in the EDR Site Report.

**ECHO:**

Envid: 1000818350  
 Registry ID: 110002880259  
 DFR URL: <http://echo.epa.gov/detailed-facility-report?fid=110002880259>

**M85  
 WNW  
 1/8-1/4  
 0.174 mi.  
 918 ft.**

**LAHABRA PRODUCTS INC  
 1631 W LINCOLN AVE  
 ANAHEIM, CA 92803**

**HIST UST U001578643  
 N/A**

**Site 1 of 5 in cluster M**

**Relative:  
 Higher**

**HIST UST:**

File Number: 0002EAB5  
 URL: <http://geotracker.waterboards.ca.gov/ustpdfs/pdf/0002EAB5.pdf>  
 Region: STATE  
 Facility ID: 00000013181  
 Facility Type: Other  
 Other Type: BUILDING MATERIALS  
 Contact Name: ED FITCH  
 Telephone: 7147741186  
 Owner Name: LAHABRA PRODUCTS, INC.  
 Owner Address: 240 S. LOARA  
 Owner City,St,Zip: ANAHEIM, CA 92803  
 Total Tanks: 0002

**Actual:  
 138 ft.**

Tank Num: 001  
 Container Num: 1  
 Year Installed: 1964  
 Tank Capacity: 00010000  
 Tank Used for: PRODUCT  
 Type of Fuel: DIESEL  
 Container Construction Thickness: 1/4  
 Leak Detection: Stock Inventor

Tank Num: 002  
 Container Num: 2  
 Year Installed: 1964  
 Tank Capacity: 00005000  
 Tank Used for: PRODUCT  
 Type of Fuel: UNLEADED



Map ID  
Direction  
Distance  
Elevation

MAP FINDINGS

Site

Database(s)

EDR ID Number  
EPA ID Number

**LAHABRA PRODUCTS INC (Continued)**

**U001578643**

Container Construction Thickness: 1/4  
Leak Detection: Stock Inventor

[Click here for Geo Tracker PDF:](#)

**M86**  
**WNW**  
**1/8-1/4**  
**0.174 mi.**  
**918 ft.**

**LA HABRA STUCCO**  
**1631 W LINCOLN AVE**  
**ANAHEIM, CA 92801**  
**Site 2 of 5 in cluster M**

**SWEEPS UST** **U003984160**  
**N/A**

**Relative:**  
**Higher**

SWEEPS UST:  
Status: Active  
Comp Number: 4509  
Number: 9  
Board Of Equalization: Not reported  
Referral Date: 02-11-92  
Action Date: 02-11-92  
Created Date: 12-31-88  
Owner Tank Id: 61  
SWRCB Tank Id: 30-011-004509-000001  
Tank Status: A  
Capacity: 10000  
Active Date: Not reported  
Tank Use: M.V. FUEL  
STG: W  
Content: GASHOL  
Number Of Tanks: 1

**Actual:**  
**138 ft.**

**M87**  
**WNW**  
**1/8-1/4**  
**0.174 mi.**  
**918 ft.**

**LA HABRA STUCCO**  
**1631 W LINCOLN AVE.**  
**ANAHEIM, CA 92805**  
**Site 3 of 5 in cluster M**

**SEMS-ARCHIVE** **1003073262**  
**UST** **CAN000905632**

**Relative:**  
**Higher**

SEMS-ARCHIVE:  
Site ID: 905632  
EPA ID: CAN000905632  
Federal Facility: N  
NPL: Not on the NPL  
Non NPL Status: NFRAP-Site does not qualify for the NPL based on existing information

**Actual:**  
**138 ft.**

**Following information was gathered from the prior CERCLIS update completed in 10/2013:**

Site ID: 0905632  
Federal Facility: Not a Federal Facility  
NPL Status: Not on the NPL  
Non NPL Status: NFRAP-Site does not qualify for the NPL based on existing information

**CERCLIS-NFRAP Site Contact Details:**

Contact Sequence ID: 13290119.00000  
Person ID: 13003854.00000

Contact Sequence ID: 13295714.00000  
Person ID: 13003858.00000

Contact Sequence ID: 13301572.00000

Map ID  
Direction  
Distance  
Elevation

MAP FINDINGS

Site

Database(s)

EDR ID Number  
EPA ID Number

**LA HABRA STUCCO (Continued)**

**1003073262**

Person ID: 13004003.00000

CERCLIS-NFRAP Site Alias Name(s):

Alias Name: LA HABRA PRODUCTS, INC  
Alias Address: 1631 W LINCOLN AVE.  
ANAHEIM, CA

Program Priority:

Description: Vermiculite Investigation

CERCLIS-NFRAP Assessment History:

Action: DISCOVERY  
Date Started: / /  
Date Completed: 08/02/00  
Priority Level: Not reported

Action: PRE-CERCLIS SCREENING  
Date Started: / /  
Date Completed: 08/02/00  
Priority Level: Not reported

Action: ARCHIVE SITE  
Date Started: / /  
Date Completed: 06/12/03  
Priority Level: Not reported

Action: PRELIMINARY ASSESSMENT  
Date Started: 10/01/01  
Date Completed: 11/27/02  
Priority Level: NFRAP-Site does not qualify for the NPL based on existing information

UST:

Facility ID: 6805  
Permitting Agency: Not reported  
Latitude: 33.834501  
Longitude: -117.937819

**M88  
WNW  
1/8-1/4  
0.174 mi.  
918 ft.**

**LA HABRA STUCCO  
1631 LINCOLN AVE. W.  
ANAHEIM, CA 92803  
Site 4 of 5 in cluster M**

**LUST S106784754  
N/A**

**Relative:  
Higher**

LUST:

Region: STATE  
Global Id: T0605955516  
Latitude: 33.833508  
Longitude: -117.939066  
Case Type: LUST Cleanup Site  
Status: Completed - Case Closed  
Status Date: 09/15/2005  
Lead Agency: ANAHEIM CITY  
Case Worker: RM  
Local Agency: ANAHEIM CITY  
RB Case Number: 083004014T  
LOC Case Number: Not reported

**Actual:  
138 ft.**

Map ID  
Direction  
Distance  
Elevation

MAP FINDINGS

Site

Database(s)

EDR ID Number  
EPA ID Number

**LA HABRA STUCCO (Continued)**

**S106784754**

File Location: Not reported  
Potential Media Affect: Soil  
Potential Contaminants of Concern: Diesel  
Site History: Not reported

[Click here to access the California GeoTracker records for this facility:](#)

Contact:

Global Id: T0605955516  
Contact Type: Regional Board Caseworker  
Contact Name: CARL BERNHARDT  
Organization Name: SANTA ANA RWQCB (REGION 8)  
Address: 3737 MAIN STREET, SUITE 500  
City: RIVERSIDE  
Email: cbernhardt@waterboards.ca.gov  
Phone Number: 9517824495

Global Id: T0605955516  
Contact Type: Local Agency Caseworker  
Contact Name: RALPH MCCAFFREY  
Organization Name: ANAHEIM CITY  
Address: 201 S. ANAHEIM BLVD. MS 601  
City: ANAHEIM  
Email: rmccaffrey@anaheim.net  
Phone Number: Not reported

Status History:

Global Id: T0605955516  
Status: Completed - Case Closed  
Status Date: 09/15/2005

Global Id: T0605955516  
Status: Open - Case Begin Date  
Status Date: 12/21/2004

Global Id: T0605955516  
Status: Open - Site Assessment  
Status Date: 04/07/2005

Global Id: T0605955516  
Status: Open - Site Assessment  
Status Date: 05/02/2005

Global Id: T0605955516  
Status: Open - Site Assessment  
Status Date: 07/22/2005

Global Id: T0605955516  
Status: Open - Site Assessment  
Status Date: 07/25/2005

Global Id: T0605955516  
Status: Open - Site Assessment  
Status Date: 08/01/2005

Regulatory Activities:

Global Id: T0605955516

Map ID  
Direction  
Distance  
Elevation

MAP FINDINGS

Site

Database(s)

EDR ID Number  
EPA ID Number

LA HABRA STUCCO (Continued)

S106784754

Action Type:	Other
Date:	02/02/2005
Action:	Leak Reported
Global Id:	T0605955516
Action Type:	ENFORCEMENT
Date:	09/15/2005
Action:	Closure/No Further Action Letter
Global Id:	T0605955516
Action Type:	Other
Date:	12/21/2004
Action:	Leak Discovery
Global Id:	T0605955516
Action Type:	REMEDIATION
Date:	12/21/2004
Action:	Not reported

LUST REG 8:

Region:	8
County:	Orange
Regional Board:	Santa Ana Region
Facility Status:	Leak being confirmed
Case Number:	083004014T
Local Case Num:	Not reported
Case Type:	Soil only
Substance:	Diesel
Qty Leaked:	Not reported
Abate Method:	Not reported
Cross Street:	LOARA
Enf Type:	Not reported
Funding:	LOC
How Discovered:	Tank Closure
How Stopped:	Close Tank
Leak Cause:	UNK
Leak Source:	UNK
Global ID:	T0605955516
How Stopped Date:	Not reported
Enter Date:	Not reported
Date Confirmation of Leak Began:	Not reported
Date Preliminary Assessment Began:	Not reported
Discover Date:	12/21/2004
Enforcement Date:	Not reported
Close Date:	Not reported
Date Prelim Assessment Workplan Submitted:	Not reported
Date Pollution Characterization Began:	Not reported
Date Remediation Plan Submitted:	Not reported
Date Remedial Action Underway:	Not reported
Date Post Remedial Action Monitoring:	Not reported
Enter Date:	Not reported
GW Qualifies:	Not reported
Soil Qualifies:	Not reported
Operator:	Not reported
Facility Contact:	Not reported
Interim:	Not reported

Map ID  
 Direction  
 Distance  
 Elevation

MAP FINDINGS

Site

Database(s)

EDR ID Number  
 EPA ID Number

**LA HABRA STUCCO (Continued)**

**S106784754**

Oversite Program:	LUST
Latitude:	0
Longitude:	0
MTBE Date:	Not reported
Max MTBE GW:	Not reported
MTBE Concentration:	0
Max MTBE Soil:	Not reported
MTBE Fuel:	0
MTBE Tested:	Not Required to be Tested.
MTBE Class:	*
Staff:	CAB
Staff Initials:	RM
Lead Agency:	Local Agency
Local Agency:	30011
Hydr Basin #:	Not reported
Beneficial:	Not reported
Priority:	Not reported
Cleanup Fund Id:	Not reported
Work Suspended:	Not reported
Summary:	Not reported

**M89**  
**WNW**  
**1/8-1/4**  
**0.174 mi.**  
**918 ft.**

**LA HABRA STUCCO**  
**1631 W LINCOLN AVE**  
**ANAHEIM, CA 92801**  
**Site 5 of 5 in cluster M**

**CA FID UST**    **S101589602**  
**EMI**            **N/A**

**Relative:**  
**Higher**  
  
**Actual:**  
**138 ft.**

CA FID UST:  
 Facility ID: 30017724  
 Regulated By: UTNKA  
 Regulated ID: Not reported  
 Cortese Code: Not reported  
 SIC Code: Not reported  
 Facility Phone: 7147741186  
 Mail To: Not reported  
 Mailing Address: 240 S LOARA  
 Mailing Address 2: Not reported  
 Mailing City,St,Zip: ANAHEIM 92801  
 Contact: Not reported  
 Contact Phone: Not reported  
 DUNS Number: Not reported  
 NPDES Number: Not reported  
 EPA ID: Not reported  
 Comments: Not reported  
 Status: Active

EMI:  
 Year: 1987  
 County Code: 30  
 Air Basin: SC  
 Facility ID: 18087  
 Air District Name: SC  
 SIC Code: 3275  
 Air District Name: SOUTH COAST AQMD  
 Community Health Air Pollution Info System: Not reported  
 Consolidated Emission Reporting Rule: Not reported  
 Total Organic Hydrocarbon Gases Tons/Yr: 0

Map ID  
Direction  
Distance  
Elevation

MAP FINDINGS

Site

Database(s)

EDR ID Number  
EPA ID Number

**LA HABRA STUCCO (Continued)**

**S101589602**

Reactive Organic Gases Tons/Yr: 0  
Carbon Monoxide Emissions Tons/Yr: 0  
NOX - Oxides of Nitrogen Tons/Yr: 0  
SOX - Oxides of Sulphur Tons/Yr: 0  
Particulate Matter Tons/Yr: 5  
Part. Matter 10 Micrometers and Smlr Tons/Yr:3

Year: 1990  
County Code: 30  
Air Basin: SC  
Facility ID: 18087  
Air District Name: SC  
SIC Code: 3241  
Air District Name: SOUTH COAST AQMD  
Community Health Air Pollution Info System: Not reported  
Consolidated Emission Reporting Rule: Not reported  
Total Organic Hydrocarbon Gases Tons/Yr: 0  
Reactive Organic Gases Tons/Yr: 0  
Carbon Monoxide Emissions Tons/Yr: 0  
NOX - Oxides of Nitrogen Tons/Yr: 0  
SOX - Oxides of Sulphur Tons/Yr: 0  
Particulate Matter Tons/Yr: 2  
Part. Matter 10 Micrometers and Smlr Tons/Yr:1

Year: 2002  
County Code: 30  
Air Basin: SC  
Facility ID: 18087  
Air District Name: SC  
SIC Code: 3299  
Air District Name: SOUTH COAST AQMD  
Community Health Air Pollution Info System: Not reported  
Consolidated Emission Reporting Rule: Not reported  
Total Organic Hydrocarbon Gases Tons/Yr: 0  
Reactive Organic Gases Tons/Yr: 0  
Carbon Monoxide Emissions Tons/Yr: 0  
NOX - Oxides of Nitrogen Tons/Yr: 0  
SOX - Oxides of Sulphur Tons/Yr: 0  
Particulate Matter Tons/Yr: 4  
Part. Matter 10 Micrometers and Smlr Tons/Yr:3

Year: 2003  
County Code: 30  
Air Basin: SC  
Facility ID: 18087  
Air District Name: SC  
SIC Code: 3299  
Air District Name: SOUTH COAST AQMD  
Community Health Air Pollution Info System: Not reported  
Consolidated Emission Reporting Rule: Not reported  
Total Organic Hydrocarbon Gases Tons/Yr: 0  
Reactive Organic Gases Tons/Yr: 0  
Carbon Monoxide Emissions Tons/Yr: 0  
NOX - Oxides of Nitrogen Tons/Yr: 0  
SOX - Oxides of Sulphur Tons/Yr: 0  
Particulate Matter Tons/Yr: 4  
Part. Matter 10 Micrometers and Smlr Tons/Yr:3

Map ID  
Direction  
Distance  
Elevation

MAP FINDINGS

Site

Database(s)

EDR ID Number  
EPA ID Number

**LA HABRA STUCCO (Continued)**

**S101589602**

Year: 2004  
County Code: 30  
Air Basin: SC  
Facility ID: 18087  
Air District Name: SC  
SIC Code: 3299  
Air District Name: SOUTH COAST AQMD  
Community Health Air Pollution Info System: Not reported  
Consolidated Emission Reporting Rule: Not reported  
Total Organic Hydrocarbon Gases Tons/Yr: 0.00133  
Reactive Organic Gases Tons/Yr: 0  
Carbon Monoxide Emissions Tons/Yr: 0  
NOX - Oxides of Nitrogen Tons/Yr: 0  
SOX - Oxides of Sulphur Tons/Yr: 0  
Particulate Matter Tons/Yr: 3.72  
Part. Matter 10 Micrometers and Smlr Tons/Yr:3.42

Year: 2005  
County Code: 30  
Air Basin: SC  
Facility ID: 18087  
Air District Name: SC  
SIC Code: 3299  
Air District Name: SOUTH COAST AQMD  
Community Health Air Pollution Info System: Not reported  
Consolidated Emission Reporting Rule: Not reported  
Total Organic Hydrocarbon Gases Tons/Yr: 0  
Reactive Organic Gases Tons/Yr: 0  
Carbon Monoxide Emissions Tons/Yr: 0  
NOX - Oxides of Nitrogen Tons/Yr: 0  
SOX - Oxides of Sulphur Tons/Yr: 0  
Particulate Matter Tons/Yr: .0312  
Part. Matter 10 Micrometers and Smlr Tons/Yr:.028704

**L90**  
**SW**  
**1/8-1/4**  
**0.178 mi.**  
**940 ft.**

**QUICK START**  
**235 S LOARA ST**  
**ANAHEIM, CA 92802**  
**Site 2 of 2 in cluster L**

**SWEEPS UST** **S101589460**  
**CA FID UST** **N/A**

**Relative:**  
**Lower**

**SWEEPS UST:**  
Status: Active  
Comp Number: 10581  
Number: 1  
Board Of Equalization: Not reported  
Referral Date: 07-14-92  
Action Date: 07-14-92  
Created Date: 07-14-92  
Owner Tank Id: 1  
SWRCB Tank Id: 30-011-010581-000001  
Tank Status: A  
Capacity: 280  
Active Date: 07-14-92  
Tank Use: OIL  
STG: W  
Content: WASTE OIL  
Number Of Tanks: 1

**Actual:**  
**131 ft.**

Map ID  
Direction  
Distance  
Elevation

MAP FINDINGS

Site

Database(s)

EDR ID Number  
EPA ID Number

**QUICK START (Continued)**

**S101589460**

CA FID UST:

Facility ID: 30013431  
Regulated By: UTNKA  
Regulated ID: Not reported  
Cortese Code: Not reported  
SIC Code: Not reported  
Facility Phone: 7145351127  
Mail To: Not reported  
Mailing Address: 235 S LOARA ST  
Mailing Address 2: Not reported  
Mailing City,St,Zip: ANAHEIM 92802  
Contact: Not reported  
Contact Phone: Not reported  
DUNS Number: Not reported  
NPDES Number: Not reported  
EPA ID: Not reported  
Comments: Not reported  
Status: Active

**N91**  
**SE**  
**1/8-1/4**  
**0.183 mi.**  
**966 ft.**

**HOME OIL COMPANY OF ANAHEIM**  
**1422 W BROADWAY**  
**ANAHEIM, CA 92802**

**Site 1 of 12 in cluster N**

**UST U003713117**  
**SWEEPS UST N/A**

**Relative:**  
**Lower**

UST:

Facility ID: 1805  
Permitting Agency: Not reported  
Latitude: 33.8302801  
Longitude: -117.9304229

**Actual:**  
**135 ft.**

SWEEPS UST:

Status: Active  
Comp Number: 1805  
Number: 9  
Board Of Equalization: Not reported  
Referral Date: 03-18-92  
Action Date: 03-18-92  
Created Date: 12-31-88  
Owner Tank Id: 852  
SWRCB Tank Id: 30-011-001805-000003  
Tank Status: A  
Capacity: 10000  
Active Date: Not reported  
Tank Use: M.V. FUEL  
STG: W  
Content: REG UNLEADED  
Number Of Tanks: 3

Status: Active  
Comp Number: 1805  
Number: 9  
Board Of Equalization: Not reported  
Referral Date: 03-18-92  
Action Date: 03-18-92  
Created Date: 12-31-88  
Owner Tank Id: 852



Map ID  
Direction  
Distance  
Elevation

MAP FINDINGS

Site

Database(s)

EDR ID Number  
EPA ID Number

**HOME OIL COMPANY OF ANAHEIM (Continued)**

**U003713117**

SWRCB Tank Id: 30-011-001805-000004  
Tank Status: A  
Capacity: 1000  
Active Date: Not reported  
Tank Use: M.V. FUEL  
STG: W  
Content: REG UNLEADED  
Number Of Tanks: Not reported

Status: Active  
Comp Number: 1805  
Number: 9  
Board Of Equalization: Not reported  
Referral Date: 03-18-92  
Action Date: 03-18-92  
Created Date: 12-31-88  
Owner Tank Id: 852  
SWRCB Tank Id: 30-011-001805-000005  
Tank Status: A  
Capacity: 550  
Active Date: Not reported  
Tank Use: M.V. FUEL  
STG: W  
Content: LEADED  
Number Of Tanks: Not reported

**N92 HOME OIL CO OF ANAHEIM**  
**SE 1422 W BROADWAY**  
**1/8-1/4 ANAHEIM, CA 92803**  
**0.183 mi.**  
**966 ft. Site 2 of 12 in cluster N**

**SEMS-ARCHIVE 1000197839**  
**RCRA-SQG CAD027830678**  
**ENVIROSTOR**  
**LUST**  
**HIST UST**  
**SSTS**  
**FINDS**  
**ECHO**  
**HAZNET**

**Relative:**  
**Lower**

**Actual:**  
**135 ft.**

SEMS-ARCHIVE:  
Site ID: 900123  
EPA ID: CAD027830678  
Federal Facility: N  
NPL: Not on the NPL  
Non NPL Status: NFRAP-Site does not qualify for the NPL based on existing information

**Following information was gathered from the prior CERCLIS update completed in 10/2013:**

Site ID: 0900123  
Federal Facility: Not a Federal Facility  
NPL Status: Not on the NPL  
Non NPL Status: NFRAP-Site does not qualify for the NPL based on existing information

**CERCLIS-NFRAP Site Contact Details:**

Contact Sequence ID: 13288151.00000  
Person ID: 13003854.00000

Contact Sequence ID: 13293746.00000  
Person ID: 13003858.00000

Contact Sequence ID: 13299604.00000

Map ID  
Direction  
Distance  
Elevation

MAP FINDINGS

Site

Database(s)

EDR ID Number  
EPA ID Number

**HOME OIL CO OF ANAHEIM (Continued)**

**1000197839**

Person ID: 13004003.00000

CERCLIS-NFRAP Site Alias Name(s):

Alias Name: HOME OIL CO  
Alias Address: Not reported  
CA

CERCLIS-NFRAP Assessment History:

Action: PRELIMINARY ASSESSMENT  
Date Started: / /  
Date Completed: 08/01/88  
Priority Level: NFRAP-Site does not qualify for the NPL based on existing information

Action: ARCHIVE SITE  
Date Started: / /  
Date Completed: 08/01/88  
Priority Level: Not reported

Action: DISCOVERY  
Date Started: / /  
Date Completed: 12/01/87  
Priority Level: Not reported

RCRA-SQG:

Date form received by agency: 09/01/1996  
Facility name: HOME OIL CO OF ANAHEIM  
Facility address: 1422 W BROADWAY  
ANAHEIM, CA 92803  
EPA ID: CAD027830678  
Mailing address: PO BOX 3580  
ANAHEIM, CA 92803  
Contact: Not reported  
Contact address: Not reported  
Not reported  
Contact country: US  
Contact telephone: Not reported  
Contact email: Not reported  
EPA Region: 09  
Land type: Facility is not located on Indian land. Additional information is not known.  
Classification: Small Small Quantity Generator  
Description: Handler: generates more than 100 and less than 1000 kg of hazardous waste during any calendar month and accumulates less than 6000 kg of hazardous waste at any time; or generates 100 kg or less of hazardous waste during any calendar month, and accumulates more than 1000 kg of hazardous waste at any time

Owner/Operator Summary:

Owner/operator name: NOT REQUIRED  
Owner/operator address: NOT REQUIRED  
NOT REQUIRED, ME 99999  
Owner/operator country: Not reported  
Owner/operator telephone: (415) 555-1212  
Legal status: Private  
Owner/Operator Type: Operator  
Owner/Op start date: Not reported

Map ID  
Direction  
Distance  
Elevation

MAP FINDINGS

Site

Database(s)

EDR ID Number  
EPA ID Number

**HOME OIL CO OF ANAHEIM (Continued)**

**1000197839**

Owner/Op end date: Not reported  
  
Owner/operator name: HOME OIL CO OF ANAHEIM A CORP  
Owner/operator address: NOT REQUIRED  
NOT REQUIRED, ME 99999  
  
Owner/operator country: Not reported  
Owner/operator telephone: (415) 555-1212  
Legal status: Private  
Owner/Operator Type: Owner  
Owner/Op start date: Not reported  
Owner/Op end date: Not reported

Handler Activities Summary:

U.S. importer of hazardous waste: No  
Mixed waste (haz. and radioactive): No  
Recycler of hazardous waste: No  
Transporter of hazardous waste: No  
Treater, storer or disposer of HW: No  
Underground injection activity: No  
On-site burner exemption: No  
Furnace exemption: No  
Used oil fuel burner: No  
Used oil processor: No  
User oil refiner: No  
Used oil fuel marketer to burner: No  
Used oil Specification marketer: No  
Used oil transfer facility: No  
Used oil transporter: No

Historical Generators:

Date form received by agency: 08/15/1980  
Site name: HOME OIL CO OF ANAHEIM  
Classification: Large Quantity Generator

Violation Status: No violations found

Evaluation Action Summary:

Evaluation date: 02/08/1994  
Evaluation: COMPLIANCE EVALUATION INSPECTION ON-SITE  
Area of violation: Not reported  
Date achieved compliance: Not reported  
Evaluation lead agency: State Contractor/Grantee

ENVIROSTOR:

Facility ID: 30510020  
Status: Refer: Other Agency  
Status Date: 04/14/1988  
Site Code: Not reported  
Site Type: Historical  
Site Type Detailed: \* Historical  
Acres: Not reported  
NPL: NO  
Regulatory Agencies: NONE SPECIFIED  
Lead Agency: NONE SPECIFIED  
Program Manager: Not reported  
Supervisor: \* Mmonroy

Map ID  
Direction  
Distance  
Elevation

MAP FINDINGS

Site

Database(s)

EDR ID Number  
EPA ID Number

**HOME OIL CO OF ANAHEIM (Continued)**

**1000197839**

Division Branch: Cleanup Cypress  
Assembly: 69  
Senate: 34  
Special Program: \* CERC2  
Restricted Use: NO  
Site Mgmt Req: NONE SPECIFIED  
Funding: Not reported  
Latitude: 33.83653  
Longitude: -117.8980  
APN: NONE SPECIFIED  
Past Use: NONE SPECIFIED  
Potential COC: \* CONTAMINATED SOIL  
Confirmed COC: NONE SPECIFIED  
Potential Description: NONE SPECIFIED  
Alias Name: 30510020  
Alias Type: Envirostor ID Number

Completed Info:

Completed Area Name: PROJECT WIDE  
Completed Sub Area Name: Not reported  
Completed Document Type: Site Screening  
Completed Date: 10/25/1994  
Comments: DATABASE VALIDATION PROGRAM CONFIRMS NFA FOR DTSC.

Completed Area Name: PROJECT WIDE  
Completed Sub Area Name: Not reported  
Completed Document Type: Preliminary Assessment Report  
Completed Date: 04/14/1988  
Comments: PRELIM ASSESS DONE ONLY WST GENERATED IS FROM THE MACHINE SHOP WHICH INCLUDES WST OILS AND SMALL QUANTITIES OF SOLVENTS. WST ARE RECYCLED

Completed Area Name: PROJECT WIDE  
Completed Sub Area Name: Not reported  
Completed Document Type: Site Screening  
Completed Date: 04/23/1987  
Comments: SITE SCREENING DONE CERCLA GRANT PA REQ'D.

Completed Area Name: PROJECT WIDE  
Completed Sub Area Name: Not reported  
Completed Document Type: \* Discovery  
Completed Date: 08/15/1981  
Comments: FACILITY IDENTIFIED I'D VIA TELEPHONE DIRECTORY (1966) OIL & GAS CO

Future Area Name: Not reported  
Future Sub Area Name: Not reported  
Future Document Type: Not reported  
Future Due Date: Not reported  
Schedule Area Name: Not reported  
Schedule Sub Area Name: Not reported  
Schedule Document Type: Not reported  
Schedule Due Date: Not reported  
Schedule Revised Date: Not reported

LUST:

Region: STATE  
Global Id: T0605927641  
Latitude: 33.8287730666667

Map ID  
Direction  
Distance  
Elevation

MAP FINDINGS

Site

Database(s)

EDR ID Number  
EPA ID Number

**HOME OIL CO OF ANAHEIM (Continued)**

**1000197839**

Longitude: -117.931499999998  
Case Type: LUST Cleanup Site  
Status: Open - Remediation  
Status Date: 04/12/2010  
Lead Agency: SANTA ANA RWQCB (REGION 8)  
Case Worker: CAB  
Local Agency: ANAHEIM CITY  
RB Case Number: 083003921T  
LOC Case Number: Not reported  
File Location: Regional Board  
Potential Media Affect: Aquifer used for drinking water supply  
Potential Contaminants of Concern: Diesel, Gasoline  
Site History: Not reported

[Click here to access the California GeoTracker records for this facility:](#)

**Contact:**

Global Id: T0605927641  
Contact Type: Regional Board Caseworker  
Contact Name: CARL BERNHARDT  
Organization Name: SANTA ANA RWQCB (REGION 8)  
Address: 3737 MAIN STREET, SUITE 500  
City: RIVERSIDE  
Email: cbernhardt@waterboards.ca.gov  
Phone Number: 9517824495

Global Id: T0605927641  
Contact Type: Local Agency Caseworker  
Contact Name: RALPH MCCAFFREY  
Organization Name: ANAHEIM CITY  
Address: 201 S. ANAHEIM BLVD. MS 601  
City: ANAHEIM  
Email: rmccaffrey@anaheim.net  
Phone Number: Not reported

**Status History:**

Global Id: T0605927641  
Status: Open - Case Begin Date  
Status Date: 09/18/1998

Global Id: T0605927641  
Status: Open - Inactive  
Status Date: 09/04/2005

Global Id: T0605927641  
Status: Open - Remediation  
Status Date: 03/26/2004

Global Id: T0605927641  
Status: Open - Remediation  
Status Date: 04/12/2010

Global Id: T0605927641  
Status: Open - Site Assessment  
Status Date: 04/19/2002

Global Id: T0605927641

Map ID  
Direction  
Distance  
Elevation

MAP FINDINGS

Site

Database(s)

EDR ID Number  
EPA ID Number

HOME OIL CO OF ANAHEIM (Continued)

1000197839

Status: Open - Site Assessment  
Status Date: 01/24/2003

Global Id: T0605927641  
Status: Open - Site Assessment  
Status Date: 04/10/2003

Global Id: T0605927641  
Status: Open - Site Assessment  
Status Date: 09/23/2003

Global Id: T0605927641  
Status: Open - Site Assessment  
Status Date: 09/18/2008

Regulatory Activities:

Global Id: T0605927641  
Action Type: ENFORCEMENT  
Date: 12/05/2006  
Action: File review

Global Id: T0605927641  
Action Type: ENFORCEMENT  
Date: 04/28/2009  
Action: Staff Letter

Global Id: T0605927641  
Action Type: ENFORCEMENT  
Date: 03/13/2009  
Action: Staff Letter

Global Id: T0605927641  
Action Type: ENFORCEMENT  
Date: 09/22/2011  
Action: Site Visit / Inspection / Sampling

Global Id: T0605927641  
Action Type: Other  
Date: 04/19/2002  
Action: Leak Reported

Global Id: T0605927641  
Action Type: RESPONSE  
Date: 07/14/2010  
Action: Corrective Action Plan / Remedial Action Plan - Addendum

Global Id: T0605927641  
Action Type: RESPONSE  
Date: 07/14/2010  
Action: Pilot Study/ Treatability Report

Global Id: T0605927641  
Action Type: RESPONSE  
Date: 10/31/2002  
Action: Soil and Water Investigation Workplan

Global Id: T0605927641

Map ID  
Direction  
Distance  
Elevation

MAP FINDINGS

Site

Database(s)

EDR ID Number  
EPA ID Number

HOME OIL CO OF ANAHEIM (Continued)

1000197839

Action Type: RESPONSE  
Date: 10/30/2003  
Action: Corrective Action Plan / Remedial Action Plan

Global Id: T0605927641  
Action Type: RESPONSE  
Date: 10/30/2002  
Action: Monitoring Report - Quarterly

Global Id: T0605927641  
Action Type: RESPONSE  
Date: 04/30/2003  
Action: Monitoring Report - Quarterly

Global Id: T0605927641  
Action Type: ENFORCEMENT  
Date: 07/05/2005  
Action: \* No Action

Global Id: T0605927641  
Action Type: ENFORCEMENT  
Date: 09/25/2008  
Action: Notice of Violation

Global Id: T0605927641  
Action Type: RESPONSE  
Date: 01/30/2003  
Action: Soil and Water Investigation Workplan

Global Id: T0605927641  
Action Type: ENFORCEMENT  
Date: 07/31/2009  
Action: Staff Letter

Global Id: T0605927641  
Action Type: ENFORCEMENT  
Date: 10/30/2009  
Action: Verbal Enforcement

Global Id: T0605927641  
Action Type: ENFORCEMENT  
Date: 03/30/2011  
Action: Site Visit / Inspection / Sampling

Global Id: T0605927641  
Action Type: RESPONSE  
Date: 01/30/2003  
Action: Monitoring Report - Quarterly

Global Id: T0605927641  
Action Type: RESPONSE  
Date: 07/30/2003  
Action: Monitoring Report - Quarterly

Global Id: T0605927641  
Action Type: RESPONSE  
Date: 10/30/2003

Map ID  
Direction  
Distance  
Elevation

MAP FINDINGS

Site

Database(s)

EDR ID Number  
EPA ID Number

HOME OIL CO OF ANAHEIM (Continued)

1000197839

Action: Monitoring Report - Quarterly

Global Id: T0605927641  
Action Type: RESPONSE  
Date: 10/30/2002  
Action: Monitoring Report - Quarterly

Global Id: T0605927641  
Action Type: Other  
Date: 09/18/1998  
Action: Leak Discovery

Global Id: T0605927641  
Action Type: ENFORCEMENT  
Date: 02/25/2009  
Action: Meeting

Global Id: T0605927641  
Action Type: ENFORCEMENT  
Date: 06/14/2010  
Action: Verbal Enforcement

Global Id: T0605927641  
Action Type: ENFORCEMENT  
Date: 01/10/2017  
Action: Meeting

Global Id: T0605927641  
Action Type: Other  
Date: 09/18/1998  
Action: Leak Stopped

Global Id: T0605927641  
Action Type: RESPONSE  
Date: 04/30/2005  
Action: Remedial Progress Report

Global Id: T0605927641  
Action Type: RESPONSE  
Date: 05/05/2005  
Action: Monitoring Report - Quarterly

Global Id: T0605927641  
Action Type: RESPONSE  
Date: 05/30/2005  
Action: Interim Remedial Action Report

Global Id: T0605927641  
Action Type: RESPONSE  
Date: 12/14/2015  
Action: Email Correspondence

Global Id: T0605927641  
Action Type: ENFORCEMENT  
Date: 02/16/2005  
Action: Staff Letter



Map ID  
Direction  
Distance  
Elevation

MAP FINDINGS

Site

Database(s)

EDR ID Number  
EPA ID Number

HOME OIL CO OF ANAHEIM (Continued)

1000197839

Global Id: T0605927641  
Action Type: ENFORCEMENT  
Date: 11/10/2008  
Action: Technical Correspondence / Assistance / Other

Global Id: T0605927641  
Action Type: ENFORCEMENT  
Date: 10/09/2003  
Action: Staff Letter

Global Id: T0605927641  
Action Type: ENFORCEMENT  
Date: 06/10/2003  
Action: Site Visit / Inspection / Sampling

Global Id: T0605927641  
Action Type: ENFORCEMENT  
Date: 08/02/2005  
Action: Preparation of Record for Appeal/Referral/Petition

Global Id: T0605927641  
Action Type: ENFORCEMENT  
Date: 09/12/2002  
Action: Staff Letter

Global Id: T0605927641  
Action Type: RESPONSE  
Date: 05/05/2005  
Action: Monitoring Report - Quarterly

Global Id: T0605927641  
Action Type: RESPONSE  
Date: 03/28/2012  
Action: Remedial Progress Report

Global Id: T0605927641  
Action Type: RESPONSE  
Date: 09/21/2012  
Action: Remedial Progress Report

Global Id: T0605927641  
Action Type: ENFORCEMENT  
Date: 04/10/2003  
Action: File review

Global Id: T0605927641  
Action Type: ENFORCEMENT  
Date: 05/21/2004  
Action: Staff Letter

Global Id: T0605927641  
Action Type: ENFORCEMENT  
Date: 09/19/2005  
Action: Preparation of Agenda Item

Global Id: T0605927641  
Action Type: ENFORCEMENT

Map ID  
Direction  
Distance  
Elevation

MAP FINDINGS

Site

Database(s)

EDR ID Number  
EPA ID Number

HOME OIL CO OF ANAHEIM (Continued)

1000197839

Date: 11/24/2015  
Action: Verbal Communication

Global Id: T0605927641  
Action Type: ENFORCEMENT  
Date: 11/03/2003  
Action: Staff Letter

Global Id: T0605927641  
Action Type: RESPONSE  
Date: 07/30/2003  
Action: Soil and Water Investigation Report

Global Id: T0605927641  
Action Type: RESPONSE  
Date: 11/04/2003  
Action: Other Report / Document

Global Id: T0605927641  
Action Type: RESPONSE  
Date: 11/13/2012  
Action: Corrective Action Plan / Remedial Action Plan - Addendum - Regulator Responded

Global Id: T0605927641  
Action Type: RESPONSE  
Date: 04/24/2014  
Action: Request for Closure - Regulator Responded

Global Id: T0605927641  
Action Type: ENFORCEMENT  
Date: 07/30/2002  
Action: Staff Letter

Global Id: T0605927641  
Action Type: ENFORCEMENT  
Date: 04/10/2003  
Action: Staff Letter

Global Id: T0605927641  
Action Type: ENFORCEMENT  
Date: 04/10/2003  
Action: Warning Letter

Global Id: T0605927641  
Action Type: ENFORCEMENT  
Date: 10/01/2003  
Action: \* Verbal Communication

Global Id: T0605927641  
Action Type: ENFORCEMENT  
Date: 06/06/2013  
Action: Verbal Enforcement

Global Id: T0605927641  
Action Type: RESPONSE  
Date: 07/17/2014

Map ID  
Direction  
Distance  
Elevation

MAP FINDINGS

Site

Database(s)

EDR ID Number  
EPA ID Number

**HOME OIL CO OF ANAHEIM (Continued)**

**1000197839**

Action: Soil and Water Investigation Workplan - Regulator Responded

Global Id: T0605927641  
Action Type: RESPONSE  
Date: 11/09/2015  
Action: Email Correspondence - Regulator Responded

Global Id: T0605927641  
Action Type: RESPONSE  
Date: 02/25/2016  
Action: Email Correspondence - Regulator Responded

Global Id: T0605927641  
Action Type: RESPONSE  
Date: 06/22/2015  
Action: Request for Closure - Regulator Responded

Global Id: T0605927641  
Action Type: RESPONSE  
Date: 09/09/2015  
Action: Request for Closure - Regulator Responded

Global Id: T0605927641  
Action Type: RESPONSE  
Date: 04/01/2004  
Action: Corrective Action Plan / Remedial Action Plan

Global Id: T0605927641  
Action Type: RESPONSE  
Date: 04/01/2004  
Action: Soil and Water Investigation Report

Global Id: T0605927641  
Action Type: RESPONSE  
Date: 12/01/2004  
Action: Other Report / Document

Global Id: T0605927641  
Action Type: RESPONSE  
Date: 12/11/2014  
Action: Clean Up Fund - 5-Year Review Summary

Global Id: T0605927641  
Action Type: REMEDIATION  
Date: 04/12/2010  
Action: Soil Vapor Extraction (SVE)

Global Id: T0605927641  
Action Type: REMEDIATION  
Date: 09/29/2010  
Action: Soil Vapor Extraction (SVE)

Global Id: T0605927641  
Action Type: REMEDIATION  
Date: 03/29/2011  
Action: Excavation

Map ID  
Direction  
Distance  
Elevation

MAP FINDINGS

Site

Database(s)

EDR ID Number  
EPA ID Number

**HOME OIL CO OF ANAHEIM (Continued)**

**1000197839**

Global Id: T0605927641  
Action Type: REMEDIATION  
Date: 09/24/2012  
Action: Soil Vapor Extraction (SVE)

Global Id: T0605927641  
Action Type: REMEDIATION  
Date: 07/15/2012  
Action: Soil Vapor Extraction (SVE)

Global Id: T0605927641  
Action Type: REMEDIATION  
Date: 12/28/2011  
Action: Soil Vapor Extraction (SVE)

**HIST UST:**

File Number: 0002E9D2  
URL: <http://geotracker.waterboards.ca.gov/ustpdfs/pdf/0002E9D2.pdf>  
Region: STATE  
Facility ID: 00000022629  
Facility Type: Other  
Other Type: BULK PLANT  
Contact Name: ROBERT V. BARTON  
Telephone: 7145352126  
Owner Name: HOME OIL CO. OF ANAHEIM  
Owner Address: 1422 W. BROADWAY  
Owner City,St,Zip: ANAHEIM, CA 92803  
Total Tanks: 0003

Tank Num: 001  
Container Num: 1  
Year Installed: Not reported  
Tank Capacity: 00010000  
Tank Used for: PRODUCT  
Type of Fuel: PREMIUM  
Container Construction Thickness: 1/4  
Leak Detection: Stock Inventor

Tank Num: 002  
Container Num: 2  
Year Installed: Not reported  
Tank Capacity: 00001000  
Tank Used for: PRODUCT  
Type of Fuel: PREMIUM  
Container Construction Thickness: 10  
Leak Detection: Stock Inventor

Tank Num: 003  
Container Num: 3  
Year Installed: Not reported  
Tank Capacity: 00000550  
Tank Used for: PRODUCT  
Type of Fuel: REGULAR  
Container Construction Thickness: 12  
Leak Detection: Stock Inventor

Map ID  
Direction  
Distance  
Elevation

MAP FINDINGS

Site

Database(s)

EDR ID Number  
EPA ID Number

HOME OIL CO OF ANAHEIM (Continued)

1000197839

[Click here for Geo Tracker PDF:](#)

SSTS:

Product: NEMASOL 426  
Contact: Not reported  
Status: Active  
Registration Number: 046024CA 001  
Report Year: Not reported  
Permit: Registered  
Product Number: 00548100423034704  
Product Type: Repackaged or relabeled  
Product Class: Other Pesticides (includes insect repellents such as DEET)  
Product Use: Restricted use only  
UOM: Not reported  
Market: Marketed in the United States  
Region: Not reported  
Zero product: Not reported  
Pesticide RUP report: Not reported

Product: VAPAM HL  
Contact: Not reported  
Status: Active  
Registration Number: 046024CA 001  
Report Year: 1996  
Permit: Registered  
Product Number: 01018200392  
Product Type: Technical material or active ingredient  
Product Class: Not reported  
Product Use: All other products  
UOM: G  
Market: Marketed in the United States  
Region: Not reported  
Zero product: Not reported  
Pesticide RUP report: Not reported

Product: VAPAM HL  
Contact: Not reported  
Status: Active  
Registration Number: 046024CA 001  
Report Year: 1997  
Permit: Registered  
Product Number: 00548100468  
Product Type: Technical material or active ingredient  
Product Class: Not reported  
Product Use: All other products  
UOM: G  
Market: Marketed in the United States  
Region: Not reported  
Zero product: Not reported  
Pesticide RUP report: Not reported

FINDS:

Registry ID: 110002639486

Environmental Interest/Information System

Map ID  
Direction  
Distance  
Elevation

MAP FINDINGS

Site

Database(s)

EDR ID Number  
EPA ID Number

**HOME OIL CO OF ANAHEIM (Continued)**

**1000197839**

NCDB (National Compliance Data Base) supports implementation of the Federal Insecticide, Fungicide, and Rodenticide Act (FIFRA) and the Toxic Substances Control Act (TSCA). The system tracks inspections in regions and states with cooperative agreements, enforcement actions, and settlements.

RCRAInfo is a national information system that supports the Resource Conservation and Recovery Act (RCRA) program through the tracking of events and activities related to facilities that generate, transport, and treat, store, or dispose of hazardous waste. RCRAInfo allows RCRA program staff to track the notification, permit, compliance, and corrective action activities required under RCRA.

STATE MASTER

[Click this hyperlink](#) while viewing on your computer to access additional FINDS: detail in the EDR Site Report.

ECHO:

Envid: 1000197839  
Registry ID: 110002639486  
DFR URL: <http://echo.epa.gov/detailed-facility-report?fid=110002639486>

HAZNET:

envid: 1000197839  
Year: 2001  
GEPaid: CAD027830678  
Contact: MARK LOPEZ MGR  
Telephone: 7145352126  
Mailing Name: Not reported  
Mailing Address: PO BOX 3580  
Mailing City,St,Zip: ANAHEIM, CA 928030000  
Gen County: Not reported  
TSD EPA ID: CAD980884183  
TSD County: Not reported  
Waste Category: Off-specification, aged or surplus organics  
Disposal Method: Disposal, Other  
Tons: 1.37  
Cat Decode: Not reported  
Method Decode: Not reported  
Facility County: Orange

envid: 1000197839  
Year: 1998  
GEPaid: CAD027830678  
Contact: HOME OIL CO OF ANAHEIM A CORP  
Telephone: 0000000000  
Mailing Name: Not reported  
Mailing Address: PO BOX 3580  
Mailing City,St,Zip: ANAHEIM, CA 928030000  
Gen County: Not reported  
TSD EPA ID: CAT080013352  
TSD County: Not reported  
Waste Category: Tank bottom waste  
Disposal Method: Recycler

Map ID  
 Direction  
 Distance  
 Elevation

MAP FINDINGS

Site

Database(s)

EDR ID Number  
 EPA ID Number

**HOME OIL CO OF ANAHEIM (Continued)**

**1000197839**

Tons: .8340  
 Cat Decode: Not reported  
 Method Decode: Not reported  
 Facility County: Orange

**N93  
 SE  
 1/8-1/4  
 0.183 mi.  
 966 ft.**

**HOME OIL COMPANY OF ANAHEIM  
 1422 W BROADWAY  
 ANAHEIM, CA 92802**

**CA FID UST S102519433  
 N/A**

**Site 3 of 12 in cluster N**

**Relative:  
 Lower**

CA FID UST:  
 Facility ID: 30008406  
 Regulated By: UTNKA  
 Regulated ID: Not reported  
 Cortese Code: Not reported  
 SIC Code: Not reported  
 Facility Phone: 7145352126  
 Mail To: Not reported  
 Mailing Address: 1422 W BROADWAY  
 Mailing Address 2: Not reported  
 Mailing City,St,Zip: ANAHEIM 92802  
 Contact: Not reported  
 Contact Phone: Not reported  
 DUNs Number: Not reported  
 NPDES Number: Not reported  
 EPA ID: Not reported  
 Comments: Not reported  
 Status: Active

**Actual:  
 135 ft.**

**N94  
 SE  
 1/8-1/4  
 0.183 mi.  
 966 ft.**

**HOME OIL COMPANY  
 1422 W. BROADWAY  
 ANAHEIM, CA 92805**

**LUST S105624515  
 CHMIRS N/A**

**Site 4 of 12 in cluster N**

**Relative:  
 Lower**

LUST REG 8:  
 Region: 8  
 County: Orange  
 Regional Board: Santa Ana Region  
 Facility Status: Remediation Plan  
 Case Number: 083003921T  
 Local Case Num: Not reported  
 Case Type: Aquifer affected  
 Substance: Gasoline  
 Qty Leaked: Not reported  
 Abate Method: Not reported  
 Cross Street: EUCLID  
 Enf Type: SEL  
 Funding: Not reported  
 How Discovered: PST  
 How Stopped: Close Tank  
 Leak Cause: UNK  
 Leak Source: UNK  
 Global ID: T0605927641  
 How Stopped Date: 9/18/1998

**Actual:  
 135 ft.**

Map ID  
Direction  
Distance  
Elevation

MAP FINDINGS

Site

Database(s)

EDR ID Number  
EPA ID Number

**HOME OIL COMPANY (Continued)**

**S105624515**

Enter Date:	Not reported
Date Confirmation of Leak Began:	4/19/2002
Date Preliminary Assessment Began:	4/10/2003
Discover Date:	9/18/1998
Enforcement Date:	Not reported
Close Date:	Not reported
Date Prelim Assessment Workplan Submitted:	1/24/2003
Date Pollution Characterization Began:	9/23/2003
Date Remediation Plan Submitted:	3/26/2004
Date Remedial Action Underway:	Not reported
Date Post Remedial Action Monitoring:	Not reported
Enter Date:	Not reported
GW Qualifies:	Not reported
Soil Qualifies:	=
Operator:	Not reported
Facility Contact:	Not reported
Interim:	Not reported
Oversite Program:	LUST
Latitude:	0
Longitude:	0
MTBE Date:	Not reported
Max MTBE GW:	Not reported
MTBE Concentration:	1
Max MTBE Soil:	130
MTBE Fuel:	1
MTBE Tested:	MTBE Detected. Site tested for MTBE & MTBE detected
MTBE Class:	*
Staff:	RS
Staff Initials:	UNK
Lead Agency:	Regional Board
Local Agency:	30011
Hydr Basin #:	Not reported
Beneficial:	AGR, PROC, IND, MUN
Priority:	Not reported
Cleanup Fund Id:	Not reported
Work Suspended:	Not reported
Summary:	Not reported

**CHMIRS:**

OES Incident Number:	2-3231
OES notification:	06/12/2002
OES Date:	Not reported
OES Time:	Not reported
<b>Date Completed:</b>	<b>Not reported</b>
Property Use:	Not reported
Agency Id Number:	Not reported
Agency Incident Number:	Not reported
Time Notified:	Not reported
Time Completed:	Not reported
Surrounding Area:	Not reported
Estimated Temperature:	Not reported
Property Management:	Not reported
More Than Two Substances Involved?:	Not reported
Resp Agncy Personel # Of Decontaminated:	Not reported
Responding Agency Personel # Of Injuries:	Not reported
Responding Agency Personel # Of Fatalities:	Not reported
Others Number Of Decontaminated:	Not reported



Map ID  
Direction  
Distance  
Elevation

MAP FINDINGS

Site

Database(s)

EDR ID Number  
EPA ID Number

HOME OIL COMPANY (Continued)

S105624515

Others Number Of Injuries:	Not reported
Others Number Of Fatalities:	Not reported
Vehicle Make/year:	Not reported
Vehicle License Number:	Not reported
Vehicle State:	Not reported
Vehicle Id Number:	Not reported
CA DOT PUC/ICC Number:	Not reported
Company Name:	Not reported
Reporting Officer Name/ID:	Not reported
Report Date:	Not reported
Facility Telephone:	Not reported
Waterway Involved:	No
Waterway:	Not reported
Spill Site:	Not reported
Cleanup By:	Responsible Party
Containment:	Not reported
What Happened:	Not reported
Type:	Not reported
Measure:	Not reported
Other:	Not reported
Date/Time:	Not reported
Year:	2002
Agency:	HDR Engineering
Incident Date:	3/4/2002 12:00:00 AM
Admin Agency:	Anaheim Fire Department
Amount:	Not reported
Contained:	Yes
Site Type:	Industrial Plant
E Date:	Not reported
Substance:	Oil
Gallons:	0.000000
Unknown:	0
Substance #2:	Not reported
Substance #3:	Not reported
Evacuations:	0
Number of Injuries:	0
Number of Fatalities:	0
#1 Pipeline:	Not reported
#2 Pipeline:	Not reported
#3 Pipeline:	Not reported
#1 Vessel >= 300 Tons:	Not reported
#2 Vessel >= 300 Tons:	Not reported
#3 Vessel >= 300 Tons:	Not reported
Evacs:	Not reported
Injuries:	Not reported
Fatals:	Not reported
Comments:	Not reported
Description:	The caller is reporting on behalf of UPRR working as an agent for UPRR. UPRR owns the property that is leased to Home Oil Company as an oil storage facility. A report was done stating there was oil contamination to the soil, possibly from leaking tanks.

Map ID  
 Direction  
 Distance  
 Elevation

MAP FINDINGS

Site

Database(s)

EDR ID Number  
 EPA ID Number

**N95**  
**SE**  
**1/8-1/4**  
**0.184 mi.**  
**972 ft.**

**GALAXY OIL**  
**1406 BROADWAY**  
**ANAHEIM, CA 92802**  
**Site 5 of 12 in cluster N**

**LUST** **S103619039**  
**SWEEPS UST** **N/A**  
**HIST CORTESE**

**Relative:**  
**Lower**

LUST REG 8:

**Actual:**  
**135 ft.**

Region:	8
County:	Orange
Regional Board:	Santa Ana Region
Facility Status:	Case Closed
Case Number:	083000169T
Local Case Num:	Not reported
Case Type:	Aquifer affected
Substance:	Gasoline
Qty Leaked:	1900
Abate Method:	Vapor Extraction
Cross Street:	MANCHESTER
Enf Type:	CLOS
Funding:	State Funds
How Discovered:	Not reported
How Stopped:	Not reported
Leak Cause:	Not reported
Leak Source:	UNK
Global ID:	T0605900129
How Stopped Date:	5/8/1986
Enter Date:	5/21/1987
Date Confirmation of Leak Began:	5/28/1986
Date Preliminary Assessment Began:	Not reported
Discover Date:	12/10/1999
Enforcement Date:	1/31/2001
Close Date:	7/30/2004
Date Prelim Assessment Workplan Submitted:	5/10/2001
Date Pollution Characterization Began:	6/12/1986
Date Remediation Plan Submitted:	8/30/2000
Date Remedial Action Underway:	7/18/2003
Date Post Remedial Action Monitoring:	Not reported
Enter Date:	5/21/1987
GW Qualifies:	<
Soil Qualifies:	<
Operator:	Not reported
Facility Contact:	Not reported
Interim:	Not reported
Oversite Program:	LUST
Latitude:	33.8289064
Longitude:	-117.93254
MTBE Date:	11/1/1999
Max MTBE GW:	10
MTBE Concentration:	2
Max MTBE Soil:	.035
MTBE Fuel:	1
MTBE Tested:	MTBE Detected. Site tested for MTBE & MTBE detected
MTBE Class:	Not reported
Staff:	RS
Staff Initials:	UNK
Lead Agency:	Regional Board
Local Agency:	30011
Hydr Basin #:	COASTAL PLAIN OF ORA
Beneficial:	Not reported

Map ID  
Direction  
Distance  
Elevation

MAP FINDINGS

Site

Database(s)

EDR ID Number  
EPA ID Number

**GALAXY OIL (Continued)**

**S103619039**

Priority: Not reported  
Cleanup Fund Id: Not reported  
Work Suspended: Not reported  
Summary: PREVIOUSLY CLOSED 1/24/97 BY REGBOARD, HAS NOW BEEN REOPENED 2/11/00. FORMER RP MERCURY OIL AT 6851 WEST IMPERIAL HIGHWAY, LOS ANGELES, CA 90045

**SWEEPS UST:**

Status: Not reported  
Comp Number: 10148  
Number: Not reported  
Board Of Equalization: Not reported  
Referral Date: Not reported  
Action Date: Not reported  
Created Date: Not reported  
Owner Tank Id: Not reported  
SWRCB Tank Id: 30-011-010148-000001  
Tank Status: Not reported  
Capacity: 550  
Active Date: Not reported  
Tank Use: M.V. FUEL  
STG: PRODUCT  
Content: REG UNLEADED  
Number Of Tanks: 1

**HIST CORTESE:**

Region: CORTESE  
Facility County Code: 30  
Reg By: LTNKA  
Reg Id: 083000169T

**N96  
SE  
1/8-1/4  
0.184 mi.  
972 ft.**

**GALAXY OIL  
1406 BROADWAY  
ANAHEIM, CA 92802**

**CA FID UST S101619873  
N/A**

**Site 6 of 12 in cluster N**

**Relative:  
Lower**

CA FID UST:  
Facility ID: 30000554  
Regulated By: UTKNI  
Regulated ID: 006913206  
Cortese Code: Not reported  
SIC Code: Not reported  
Facility Phone: 0000000000  
Mail To: Not reported  
Mailing Address: 1200 CORPORATE CENTER DR  
Mailing Address 2: Not reported  
Mailing City,St,Zip: ANAHEIM 92802  
Contact: Not reported  
Contact Phone: Not reported  
DUNs Number: Not reported  
NPDES Number: Not reported  
EPA ID: Not reported  
Comments: Not reported  
Status: Inactive

**Actual:  
135 ft.**

MAP FINDINGS

Map ID  
 Direction  
 Distance  
 Elevation

Site

Database(s)

EDR ID Number  
 EPA ID Number

**N97** GALAXY OIL CO, MERCURY REFUELI  
**SE** 1406 W BROADWAY  
**1/8-1/4** ANAHEIM, CA 92806  
**0.184 mi.**  
**972 ft.** Site 7 of 12 in cluster N

**LUST** U001578852  
**HIST UST** N/A  
**EMI**

**Relative:**  
**Lower**

LUST:

**Actual:**  
**135 ft.**

Region: STATE  
 Global Id: T0605900129  
 Latitude: 33.8289811156431  
 Longitude: -117.93104109364  
 Case Type: LUST Cleanup Site  
 Status: Completed - Case Closed  
 Status Date: 07/30/2004  
 Lead Agency: SANTA ANA RWQCB (REGION 8)  
 Case Worker: RS  
 Local Agency: ANAHEIM CITY  
 RB Case Number: 083000169T  
 LOC Case Number: Not reported  
 File Location: Regional Board  
 Potential Media Affect: Aquifer used for drinking water supply  
 Potential Contaminants of Concern: Gasoline  
 Site History: Not reported

[Click here to access the California GeoTracker records for this facility:](#)

Contact:

Global Id: T0605900129  
 Contact Type: Local Agency Caseworker  
 Contact Name: RALPH MCCAFFREY  
 Organization Name: ANAHEIM CITY  
 Address: 201 S. ANAHEIM BLVD. MS 601  
 City: ANAHEIM  
 Email: rmccaffrey@anaheim.net  
 Phone Number: Not reported

Global Id: T0605900129  
 Contact Type: Regional Board Caseworker  
 Contact Name: ROSE SCOTT  
 Organization Name: SANTA ANA RWQCB (REGION 8)  
 Address: 3737 MAIN STREET, SUITE 500  
 City: RIVERSIDE  
 Email: rscott@waterboards.ca.gov  
 Phone Number: 9513206375

Status History:

Global Id: T0605900129  
 Status: Completed - Case Closed  
 Status Date: 01/24/1997

Global Id: T0605900129  
 Status: Completed - Case Closed  
 Status Date: 07/30/2004

Global Id: T0605900129  
 Status: Open - Case Begin Date  
 Status Date: 05/08/1986

Global Id: T0605900129

Map ID  
Direction  
Distance  
Elevation

MAP FINDINGS

Site

Database(s)

EDR ID Number  
EPA ID Number

**GALAXY OIL CO, MERCURY REFUELI (Continued)**

**U001578852**

Status: Open - Remediation  
Status Date: 08/30/2000

Global Id: T0605900129  
Status: Open - Remediation  
Status Date: 10/05/2001

Global Id: T0605900129  
Status: Open - Remediation  
Status Date: 07/18/2003

Global Id: T0605900129  
Status: Open - Reopen Case  
Status Date: 02/11/2000

Global Id: T0605900129  
Status: Open - Site Assessment  
Status Date: 05/28/1986

Global Id: T0605900129  
Status: Open - Site Assessment  
Status Date: 06/12/1986

Global Id: T0605900129  
Status: Open - Site Assessment  
Status Date: 05/10/2001

Regulatory Activities:

Global Id: T0605900129  
Action Type: RESPONSE  
Date: 10/30/2002  
Action: Monitoring Report - Quarterly

Global Id: T0605900129  
Action Type: Other  
Date: 05/08/1986  
Action: Leak Began

Global Id: T0605900129  
Action Type: RESPONSE  
Date: 01/30/2003  
Action: Monitoring Report - Quarterly

Global Id: T0605900129  
Action Type: RESPONSE  
Date: 04/30/2003  
Action: Monitoring Report - Quarterly

Global Id: T0605900129  
Action Type: RESPONSE  
Date: 07/30/2002  
Action: Monitoring Report - Quarterly

Global Id: T0605900129  
Action Type: RESPONSE  
Date: 05/24/2004  
Action: Request for Closure

Map ID  
Direction  
Distance  
Elevation

MAP FINDINGS

Site

Database(s)

EDR ID Number  
EPA ID Number

**GALAXY OIL CO, MERCURY REFUELI (Continued)**

**U001578852**

Global Id: T0605900129  
Action Type: RESPONSE  
Date: 05/30/2004  
Action: CAP/RAP - Other Report

Global Id: T0605900129  
Action Type: RESPONSE  
Date: 05/30/2004  
Action: Final Remedial Action Report / Corrective Action Report

Global Id: T0605900129  
Action Type: RESPONSE  
Date: 08/30/2002  
Action: Well Installation Report

Global Id: T0605900129  
Action Type: RESPONSE  
Date: 07/31/2003  
Action: CAP/RAP - Other Report

Global Id: T0605900129  
Action Type: RESPONSE  
Date: 07/30/2003  
Action: Monitoring Report - Quarterly

Global Id: T0605900129  
Action Type: RESPONSE  
Date: 01/30/2004  
Action: Monitoring Report - Quarterly

Global Id: T0605900129  
Action Type: RESPONSE  
Date: 05/30/2004  
Action: Other Report / Document

Global Id: T0605900129  
Action Type: RESPONSE  
Date: 05/17/2002  
Action: Other Report / Document

Global Id: T0605900129  
Action Type: ENFORCEMENT  
Date: 06/04/2003  
Action: Meeting

Global Id: T0605900129  
Action Type: ENFORCEMENT  
Date: 01/31/2001  
Action: \* Historical Enforcement

Global Id: T0605900129  
Action Type: ENFORCEMENT  
Date: 07/30/2004  
Action: Closure/No Further Action Letter

Global Id: T0605900129  
Action Type: ENFORCEMENT

Map ID  
Direction  
Distance  
Elevation

MAP FINDINGS

Site

Database(s)

EDR ID Number  
EPA ID Number

**GALAXY OIL CO, MERCURY REFUELI (Continued)**

**U001578852**

Date: 02/11/2004  
Action: Staff Letter

Global Id: T0605900129  
Action Type: ENFORCEMENT  
Date: 09/12/2002  
Action: Staff Letter

Global Id: T0605900129  
Action Type: ENFORCEMENT  
Date: 09/10/2002  
Action: \* Verbal Communication

Global Id: T0605900129  
Action Type: ENFORCEMENT  
Date: 01/31/2001  
Action: Staff Letter

Global Id: T0605900129  
Action Type: RESPONSE  
Date: 10/30/2003  
Action: Monitoring Report - Quarterly

Global Id: T0605900129  
Action Type: RESPONSE  
Date: 05/30/2004  
Action: Risk Assessment Report

Global Id: T0605900129  
Action Type: RESPONSE  
Date: 07/30/2004  
Action: Unknown

Global Id: T0605900129  
Action Type: RESPONSE  
Date: 11/15/2002  
Action: Interim Remedial Action Report

Global Id: T0605900129  
Action Type: ENFORCEMENT  
Date: 06/10/2003  
Action: Site Visit / Inspection / Sampling

Global Id: T0605900129  
Action Type: Other  
Date: 05/08/1986  
Action: Leak Reported

Global Id: T0605900129  
Action Type: ENFORCEMENT  
Date: 10/28/2003  
Action: Staff Letter

Global Id: T0605900129  
Action Type: ENFORCEMENT  
Date: 03/20/2002  
Action: Staff Letter

Map ID  
Direction  
Distance  
Elevation

MAP FINDINGS

Site

Database(s)

EDR ID Number  
EPA ID Number

**GALAXY OIL CO, MERCURY REFUELI (Continued)**

**U001578852**

Global Id: T0605900129  
Action Type: ENFORCEMENT  
Date: 05/18/2004  
Action: Technical Correspondence / Assistance / Other

Global Id: T0605900129  
Action Type: ENFORCEMENT  
Date: 02/19/2004  
Action: Meeting

Global Id: T0605900129  
Action Type: ENFORCEMENT  
Date: 02/05/2004  
Action: Staff Letter

Global Id: T0605900129  
Action Type: ENFORCEMENT  
Date: 05/28/2004  
Action: Notification - Fee Title Owners Notice

Global Id: T0605900129  
Action Type: Other  
Date: 05/08/1986  
Action: Leak Stopped

Global Id: T0605900129  
Action Type: Other  
Date: 12/10/1999  
Action: Leak Discovery

Global Id: T0605900129  
Action Type: RESPONSE  
Date: 04/30/2004  
Action: Monitoring Report - Quarterly

Global Id: T0605900129  
Action Type: RESPONSE  
Date: 10/10/2002  
Action: Other Workplan

Global Id: T0605900129  
Action Type: REMEDIATION  
Date: 10/04/2001  
Action: Soil Vapor Extraction (SVE)

**HIST UST:**

File Number: 0002EB3B  
URL: <http://geotracker.waterboards.ca.gov/ustpdfs/pdf/0002EB3B.pdf>  
Region: STATE  
Facility ID: 00000004532  
Facility Type: Other  
Other Type: Not reported  
Contact Name: JEAN MULLIS  
Telephone: 7147742527  
Owner Name: MERCURY REFUELING, INC.  
Owner Address: 1406 W. BROADWAY



Map ID  
Direction  
Distance  
Elevation

MAP FINDINGS

Site

Database(s)

EDR ID Number  
EPA ID Number

**GALAXY OIL CO, MERCURY REFUELI (Continued)**

**U001578852**

Owner City,St,Zip: ANAHEIM, CA 92806  
Total Tanks: 0003

Tank Num: 001  
Container Num: 1  
Year Installed: Not reported  
Tank Capacity: 00001000  
Tank Used for: WASTE  
Type of Fuel: WASTE OIL  
Container Construction Thickness: Not reported  
Leak Detection: Stock Inventor

Tank Num: 002  
Container Num: 3  
Year Installed: Not reported  
Tank Capacity: 00010000  
Tank Used for: PRODUCT  
Type of Fuel: UNLEADED  
Container Construction Thickness: Not reported  
Leak Detection: Stock Inventor

Tank Num: 003  
Container Num: 2  
Year Installed: Not reported  
Tank Capacity: 00010000  
Tank Used for: PRODUCT  
Type of Fuel: PREMIUM  
Container Construction Thickness: Not reported  
Leak Detection: Stock Inventor

[Click here for Geo Tracker PDF:](#)

**EMI:**

Year: 1987  
County Code: 30  
Air Basin: SC  
Facility ID: 46778  
Air District Name: SC  
SIC Code: 5171  
Air District Name: SOUTH COAST AQMD  
Community Health Air Pollution Info System: Not reported  
Consolidated Emission Reporting Rule: Not reported  
Total Organic Hydrocarbon Gases Tons/Yr: 0  
Reactive Organic Gases Tons/Yr: 0  
Carbon Monoxide Emissions Tons/Yr: 0  
NOX - Oxides of Nitrogen Tons/Yr: 0  
SOX - Oxides of Sulphur Tons/Yr: 0  
Particulate Matter Tons/Yr: 0  
Part. Matter 10 Micrometers and Smllr Tons/Yr:0

MAP FINDINGS

Map ID			EDR ID Number
Direction			EPA ID Number
Distance			
Elevation	Site	Database(s)	

<b>N98</b> <b>SE</b> <b>1/8-1/4</b> <b>0.184 mi.</b> <b>972 ft.</b>	<b>GALAXY OIL / MERCURY REFUELING</b> <b>1406 W BROADWAY</b> <b>ANAHEIM, CA 92802</b>  <b>Site 8 of 12 in cluster N</b>	<b>UST</b>	<b>U003713436</b> <b>N/A</b>
---	---	------------	---------------------------------

<b>Relative:</b> <b>Lower</b>	<b>UST:</b>	
	Facility ID:	3975
	Permitting Agency:	Not reported
<b>Actual:</b> <b>135 ft.</b>	Latitude:	33.830065
	Longitude:	-117.930086

<b>N99</b> <b>SE</b> <b>1/8-1/4</b> <b>0.184 mi.</b> <b>972 ft.</b>	<b>EXXON CO USA ANAHEIM BULK PLT</b> <b>1406 W BROADWAY</b> <b>ANAHEIM, CA 92802</b>  <b>Site 9 of 12 in cluster N</b>	<b>RCRA-SQG</b> <b>FINDS</b> <b>ECHO</b>	<b>1000336438</b> <b>CAT080010960</b>
---	--	--	--

<b>Relative:</b> <b>Lower</b>	<b>RCRA-SQG:</b>	
	Date form received by agency:	09/01/1996
	Facility name:	EXXON CO USA ANAHEIM BULK PLT
<b>Actual:</b> <b>135 ft.</b>	Facility address:	1406 W BROADWAY ANAHEIM, CA 92802
	EPA ID:	CAT080010960
	Mailing address:	1406 BROADWAY ANAHEIM, CA 92802
	Contact:	Not reported
	Contact address:	Not reported
	Contact country:	US
	Contact telephone:	Not reported
	Contact email:	Not reported
	EPA Region:	09
	Classification:	Small Small Quantity Generator
	Description:	Handler: generates more than 100 and less than 1000 kg of hazardous waste during any calendar month and accumulates less than 6000 kg of hazardous waste at any time; or generates 100 kg or less of hazardous waste during any calendar month, and accumulates more than 1000 kg of hazardous waste at any time

<b>Owner/Operator Summary:</b>	
Owner/operator name:	EXXON CORPORATION
Owner/operator address:	NOT REQUIRED NOT REQUIRED, ME 99999
Owner/operator country:	Not reported
Owner/operator telephone:	(415) 555-1212
Legal status:	Private
Owner/Operator Type:	Owner
Owner/Op start date:	Not reported
Owner/Op end date:	Not reported
Owner/operator name:	NOT REQUIRED
Owner/operator address:	NOT REQUIRED NOT REQUIRED, ME 99999
Owner/operator country:	Not reported
Owner/operator telephone:	(415) 555-1212
Legal status:	Private
Owner/Operator Type:	Operator
Owner/Op start date:	Not reported

Map ID  
Direction  
Distance  
Elevation

MAP FINDINGS

Site

Database(s)

EDR ID Number  
EPA ID Number

**EXXON CO USA ANAHEIM BULK PLT (Continued)**

**1000336438**

Owner/Op end date: Not reported

Handler Activities Summary:

U.S. importer of hazardous waste: No  
Mixed waste (haz. and radioactive): No  
Recycler of hazardous waste: No  
Transporter of hazardous waste: No  
Treater, storer or disposer of HW: No  
Underground injection activity: No  
On-site burner exemption: No  
Furnace exemption: No  
Used oil fuel burner: No  
Used oil processor: No  
User oil refiner: No  
Used oil fuel marketer to burner: No  
Used oil Specification marketer: No  
Used oil transfer facility: No  
Used oil transporter: No

Historical Generators:

Date form received by agency: 08/18/1980  
Site name: EXXON CO USA ANAHEIM BULK PLT  
Classification: Large Quantity Generator

Violation Status: No violations found

FINDS:

Registry ID: 110002945332

Environmental Interest/Information System

RCRAInfo is a national information system that supports the Resource Conservation and Recovery Act (RCRA) program through the tracking of events and activities related to facilities that generate, transport, and treat, store, or dispose of hazardous waste. RCRAInfo allows RCRA program staff to track the notification, permit, compliance, and corrective action activities required under RCRA.

[Click this hyperlink](#) while viewing on your computer to access additional FINDS: detail in the EDR Site Report.

ECHO:

Envid: 1000336438  
Registry ID: 110002945332  
DFR URL: <http://echo.epa.gov/detailed-facility-report?fid=110002945332>

MAP FINDINGS

Map ID  
 Direction  
 Distance  
 Elevation

Site

Database(s)

EDR ID Number  
 EPA ID Number

**O100**      **AAMCO TRANSMISSIONS**  
**West**      **1644 W LINCOLN AVE**  
**1/8-1/4**      **ANAHEIM, CA 92801**  
**0.205 mi.**  
**1081 ft.**      **Site 1 of 3 in cluster O**

**UST**      **1000178117**  
**HIST UST**      **N/A**

**Relative:**  
**Lower**

UST:  
 Facility ID:                      3531  
 Permitting Agency:          Not reported  
 Latitude:                        33.8337752  
 Longitude:                      -117.9375716

**Actual:**  
**134 ft.**

HIST UST:  
 File Number:                    0002ECE4  
 URL:                              <http://geotracker.waterboards.ca.gov/ustpdfs/pdf/0002ECE4.pdf>  
 Region:                            STATE  
 Facility ID:                        00000056604  
 Facility Type:                    Other  
 Other Type:                      TRANSMISSION REPAIR  
 Contact Name:                  JAMES PONTIUS  
 Telephone:                        7146350860  
 Owner Name:                      PONTIUS CORP.  
 Owner Address:                  1644 W. LINCOLN AVE  
 Owner City,St,Zip:              ANAHEIM, CA 92801  
 Total Tanks:                      0003

Tank Num:                        001  
 Container Num:                  1  
 Year Installed:                  Not reported  
 Tank Capacity:                  00000550  
 Tank Used for:                    WASTE  
 Type of Fuel:                    WASTE OIL  
 Container Construction Thickness: Not reported  
 Leak Detection:                  Stock Inventor

Tank Num:                        002  
 Container Num:                  3  
 Year Installed:                  Not reported  
 Tank Capacity:                  00000000  
 Tank Used for:                    WASTE  
 Type of Fuel:                    Not reported  
 Container Construction Thickness: Not reported  
 Leak Detection:                  Not reported

Tank Num:                        003  
 Container Num:                  2  
 Year Installed:                  Not reported  
 Tank Capacity:                  00000550  
 Tank Used for:                    PRODUCT  
 Type of Fuel:                    Not reported  
 Container Construction Thickness: Not reported  
 Leak Detection:                  Stock Inventor

[Click here for Geo Tracker PDF:](#)

Map ID  
 Direction  
 Distance  
 Elevation

MAP FINDINGS

Site

Database(s)

EDR ID Number  
 EPA ID Number

**O101**  
**West**  
**1/8-1/4**  
**0.205 mi.**  
**1081 ft.**

**J&G RADIATOR**  
**1648 W LINCOLN**  
**ANAHEIM, CA 92805**  
  
**Site 2 of 3 in cluster O**

**RCRA-SQG** **1000129386**  
**FINDS** **CAD982350068**  
**ECHO**

**Relative:**  
**Lower**

RCRA-SQG:

Date form received by agency: 07/23/1987  
 Facility name: J&G RADIATOR  
 Facility address: 1648 W LINCOLN  
 ANAHEIM, CA 92805  
  
 EPA ID: CAD982350068  
 Mailing address: W LINCOLN  
 ANAHEIM, CA 92805  
  
 Contact: ENVIRONMENTAL MANAGER  
 Contact address: 1648 W LINCOLN  
 ANAHEIM, CA 92805  
  
 Contact country: US  
 Contact telephone: (714) 778-3070  
 Contact email: Not reported  
 EPA Region: 09  
 Classification: Small Small Quantity Generator  
 Description: Handler: generates more than 100 and less than 1000 kg of hazardous waste during any calendar month and accumulates less than 6000 kg of hazardous waste at any time; or generates 100 kg or less of hazardous waste during any calendar month, and accumulates more than 1000 kg of hazardous waste at any time

**Actual:**  
**134 ft.**

Owner/Operator Summary:

Owner/operator name: GARY COFFMAN  
 Owner/operator address: NOT REQUIRED  
 NOT REQUIRED, ME 99999  
  
 Owner/operator country: Not reported  
 Owner/operator telephone: (415) 555-1212  
 Legal status: Private  
 Owner/Operator Type: Owner  
 Owner/Op start date: Not reported  
 Owner/Op end date: Not reported  
  
 Owner/operator name: NOT REQUIRED  
 Owner/operator address: NOT REQUIRED  
 NOT REQUIRED, ME 99999  
  
 Owner/operator country: Not reported  
 Owner/operator telephone: (415) 555-1212  
 Legal status: Private  
 Owner/Operator Type: Operator  
 Owner/Op start date: Not reported  
 Owner/Op end date: Not reported

Handler Activities Summary:

U.S. importer of hazardous waste: No  
 Mixed waste (haz. and radioactive): No  
 Recycler of hazardous waste: No  
 Transporter of hazardous waste: No  
 Treater, storer or disposer of HW: No  
 Underground injection activity: No  
 On-site burner exemption: No  
 Furnace exemption: No

Map ID  
Direction  
Distance  
Elevation

MAP FINDINGS

Site

Database(s)

EDR ID Number  
EPA ID Number

**J&G RADIATOR (Continued)**

**1000129386**

Used oil fuel burner: No  
Used oil processor: No  
User oil refiner: No  
Used oil fuel marketer to burner: No  
Used oil Specification marketer: No  
Used oil transfer facility: No  
Used oil transporter: No

Violation Status: No violations found

**FINDS:**

Registry ID: 110002799384

**Environmental Interest/Information System**

RCRAInfo is a national information system that supports the Resource Conservation and Recovery Act (RCRA) program through the tracking of events and activities related to facilities that generate, transport, and treat, store, or dispose of hazardous waste. RCRAInfo allows RCRA program staff to track the notification, permit, compliance, and corrective action activities required under RCRA.

[Click this hyperlink](#) while viewing on your computer to access additional FINDS: detail in the EDR Site Report.

**ECHO:**

Envid: 1000129386  
Registry ID: 110002799384  
DFR URL: <http://echo.epa.gov/detailed-facility-report?fid=110002799384>

**N102**  
**SSE**  
**1/8-1/4**  
**0.206 mi.**  
**1086 ft.**

**BLECKERTS DIESEL**  
**1430 BROADWAY**  
**ANAHEIM, CA 92802**

**Site 10 of 12 in cluster N**

**RCRA-SQG** **1000819754**  
**FINDS** **CAD983657545**  
**ECHO**

**Relative:**  
**Higher**

**RCRA-SQG:**

Date form received by agency: 01/25/1993  
Facility name: BLECKERTS DIESEL  
Facility address: 1430 BROADWAY  
ANAHEIM, CA 92801  
EPA ID: CAD983657545  
Mailing address: BROADWAY  
ANAHEIM, CA 92801  
Contact: PETE BLECKERT  
Contact address: 1430 BROADWAY  
ANAHEIM, CA 92801  
Contact country: US  
Contact telephone: (714) 634-4475  
Contact email: Not reported  
EPA Region: 09  
Classification: Small Small Quantity Generator  
Description: Handler: generates more than 100 and less than 1000 kg of hazardous waste during any calendar month and accumulates less than 6000 kg of hazardous waste at any time; or generates 100 kg or less of hazardous waste during any calendar month, and accumulates more than 1000 kg of hazardous waste at any time

**Actual:**  
**137 ft.**

Map ID  
Direction  
Distance  
Elevation

MAP FINDINGS

Site

Database(s)

EDR ID Number  
EPA ID Number

**BLECKERTS DIESEL (Continued)**

**1000819754**

Owner/Operator Summary:

Owner/operator name: BLECKERTS DIESEL  
Owner/operator address: 1430 W BROADWAY  
ANAHEIM, CA 92801  
Owner/operator country: Not reported  
Owner/operator telephone: (714) 634-4415  
Legal status: Private  
Owner/Operator Type: Owner  
Owner/Op start date: Not reported  
Owner/Op end date: Not reported

Handler Activities Summary:

U.S. importer of hazardous waste: No  
Mixed waste (haz. and radioactive): No  
Recycler of hazardous waste: No  
Transporter of hazardous waste: No  
Treater, storer or disposer of HW: No  
Underground injection activity: No  
On-site burner exemption: No  
Furnace exemption: No  
Used oil fuel burner: No  
Used oil processor: No  
User oil refiner: No  
Used oil fuel marketer to burner: No  
Used oil Specification marketer: No  
Used oil transfer facility: No  
Used oil transporter: No

Violation Status: No violations found

FINDS:

Registry ID: 110002891265

Environmental Interest/Information System

California Hazardous Waste Tracking System - Datamart (HWTS-DATAMART) provides California with information on hazardous waste shipments for generators, transporters, and treatment, storage, and disposal facilities.

RCRAInfo is a national information system that supports the Resource Conservation and Recovery Act (RCRA) program through the tracking of events and activities related to facilities that generate, transport, and treat, store, or dispose of hazardous waste. RCRAInfo allows RCRA program staff to track the notification, permit, compliance, and corrective action activities required under RCRA.

STATE MASTER

[Click this hyperlink](#) while viewing on your computer to access additional FINDS: detail in the EDR Site Report.

ECHO:

Envid: 1000819754  
Registry ID: 110002891265

Map ID  
Direction  
Distance  
Elevation

MAP FINDINGS

Site

Database(s)

EDR ID Number  
EPA ID Number

**BLECKERTS DIESEL (Continued)**

**1000819754**

DFR URL: <http://echo.epa.gov/detailed-facility-report?fid=110002891265>

**O103**  
**West**  
**1/8-1/4**  
**0.235 mi.**  
**1240 ft.**

**AFTER 5 TUX SHOPS**  
**1683 W LINCOLN**  
**ANAHEIM, CA 92801**  
**Site 3 of 3 in cluster O**

**RCRA-SQG** **1000818404**  
**FINDS** **CAD983642752**  
**ECHO**  
**HAZNET**

**Relative:**  
**Higher**

RCRA-SQG:

Date form received by agency: 07/07/1992

Facility name: AFTER 5 TUX SHOPS

Facility address: 1683 W LINCOLN  
ANAHEIM, CA 92801

EPA ID: CAD983642752

Mailing address: W LINCOLN  
ANAHEIM, CA 92801

Contact: GAYE ROELOFS  
Contact address: 1683 W LINCOLN  
ANAHEIM, CA 92801

Contact country: US

Contact telephone: (714) 533-6808

Contact email: Not reported

EPA Region: 09

Classification: Small Small Quantity Generator

Description: Handler: generates more than 100 and less than 1000 kg of hazardous waste during any calendar month and accumulates less than 6000 kg of hazardous waste at any time; or generates 100 kg or less of hazardous waste during any calendar month, and accumulates more than 1000 kg of hazardous waste at any time

Owner/Operator Summary:

Owner/operator name: GAYE ROELOFS  
Owner/operator address: 1683 W LINCOLN  
ANAHEIM, CA 92801

Owner/operator country: Not reported

Owner/operator telephone: (714) 680-6808

Legal status: Private

Owner/Operator Type: Owner

Owner/Op start date: Not reported

Owner/Op end date: Not reported

Handler Activities Summary:

U.S. importer of hazardous waste: No  
Mixed waste (haz. and radioactive): No  
Recycler of hazardous waste: No  
Transporter of hazardous waste: No  
Treater, storer or disposer of HW: No  
Underground injection activity: No  
On-site burner exemption: No  
Furnace exemption: No  
Used oil fuel burner: No  
Used oil processor: No  
Used oil refiner: No  
Used oil fuel marketer to burner: No  
Used oil Specification marketer: No  
Used oil transfer facility: No  
Used oil transporter: No



Map ID  
Direction  
Distance  
Elevation

MAP FINDINGS

Site

Database(s)

EDR ID Number  
EPA ID Number

**AFTER 5 TUX SHOPS (Continued)**

**1000818404**

Violation Status: No violations found

**FINDS:**

Registry ID: 110002880687

**Environmental Interest/Information System**

RCRAInfo is a national information system that supports the Resource Conservation and Recovery Act (RCRA) program through the tracking of events and activities related to facilities that generate, transport, and treat, store, or dispose of hazardous waste. RCRAInfo allows RCRA program staff to track the notification, permit, compliance, and corrective action activities required under RCRA.

[Click this hyperlink](#) while viewing on your computer to access additional FINDS: detail in the EDR Site Report.

**ECHO:**

Envid: 1000818404  
Registry ID: 110002880687  
DFR URL: <http://echo.epa.gov/detailed-facility-report?fid=110002880687>

**HAZNET:**

envid: 1000818404  
Year: 1996  
GEPaid: CAD983642752  
Contact: GAYE ROELOFS  
Telephone: 7146806808  
Mailing Name: Not reported  
Mailing Address: 1683 W LINCOLN AVE  
Mailing City,St,Zip: ANAHEIM, CA 928015502  
Gen County: Not reported  
TSD EPA ID: CAD981397417  
TSD County: Not reported  
Waste Category: Halogenated solvents (chloroforms, methyl chloride, perchloroethylene, etc)  
Disposal Method: Recycler  
Tons: .4942  
Cat Decode: Not reported  
Method Decode: Not reported  
Facility County: Orange

envid: 1000818404  
Year: 1995  
GEPaid: CAD983642752  
Contact: GAYE ROELOFS  
Telephone: 7146806808  
Mailing Name: Not reported  
Mailing Address: 1683 W LINCOLN AVE  
Mailing City,St,Zip: ANAHEIM, CA 928015502  
Gen County: Not reported  
TSD EPA ID: CAD981397417  
TSD County: Not reported  
Waste Category: Halogenated solvents (chloroforms, methyl chloride, perchloroethylene, etc)  
Disposal Method: Recycler

Map ID  
 Direction  
 Distance  
 Elevation

MAP FINDINGS

Site

Database(s)

EDR ID Number  
 EPA ID Number

**AFTER 5 TUX SHOPS (Continued)**

**1000818404**

Tons: .6485  
 Cat Decode: Not reported  
 Method Decode: Not reported  
 Facility County: Orange

**N104  
 SSE  
 1/8-1/4  
 0.238 mi.  
 1255 ft.**

**ROSS PARK EXPANSION  
 318 HESSEL STREET  
 ANAHEIM, CA 92805  
 Site 11 of 12 in cluster N**

**US BROWNFIELDS**

**1014349499  
 N/A**

**Relative:  
 Higher**

US BROWNFIELDS:

**Actual:  
 137 ft.**

Property Name:	ROSS PARK EXPANSION
Recipient Name:	Anaheim, City of
Grant Type:	Assessment
Property Number:	APN 036-050-04, 036-050-30 & 036-050-29
Parcel size:	4
Latitude:	33.82885
Longitude:	-117.930978
HCM Label:	Global Positioning Method-Unspecified Parameters
Map Scale:	1' = 20 m
Point of Reference:	Center of a Facility or Station
Highlights:	Not reported
Datum:	North American Datum of 1983
Acres Property ID:	78529
IC Data Access:	Not reported
Start Date:	Not reported
Redev Completion Date:	Not reported
Completed Date:	Not reported
Acres Cleaned Up:	Not reported
Cleanup Funding:	Not reported
Cleanup Funding Source:	Not reported
Assessment Funding:	30699
Assessment Funding Source:	Other Federal Funding
Redevelopment Funding:	Not reported
Redev. Funding Source:	Not reported
Redev. Funding Entity Name:	Not reported
Redevelopment Start Date:	Not reported
Assessment Funding Entity:	HUD - CDBG
Cleanup Funding Entity:	Not reported
Grant Type:	Hazardous
Accomplishment Type:	Phase II Environmental Assessment
Accomplishment Count:	1
Cooperative Agreement Number:	99958101
Start Date:	03/01/2008 00:00:00
Ownership Entity:	Government
Completion Date:	03/25/2010 00:00:00
Current Owner:	City of Anaheim
Did Owner Change:	N
Cleanup Required:	Y
Video Available:	N
Photo Available:	Y
Institutional Controls Required:	N
IC Category Proprietary Controls:	Not reported
IC Cat. Info. Devices:	Not reported
IC Cat. Gov. Controls:	Not reported
IC Cat. Enforcement Permit Tools:	Not reported
IC in place date:	Not reported

Map ID  
Direction  
Distance  
Elevation

MAP FINDINGS

Site

Database(s)

EDR ID Number  
EPA ID Number

ROSS PARK EXPANSION (Continued)

1014349499

IC in place:	Not reported
State/tribal program date:	Not reported
State/tribal program ID:	Not reported
State/tribal NFA date:	Not reported
Air contaminated:	Not reported
Air cleaned:	Not reported
Asbestos found:	Y
Asbestos cleaned:	Not reported
Controlled substance found:	Not reported
Controlled substance cleaned:	Not reported
Drinking water affected:	Not reported
Drinking water cleaned:	Not reported
Groundwater affected:	Not reported
Groundwater cleaned:	Not reported
Lead contaminant found:	Y
Lead cleaned up:	Not reported
No media affected:	Not reported
Unknown media affected:	Not reported
Other cleaned up:	Not reported
Other metals found:	Not reported
Other metals cleaned:	Not reported
Other contaminants found:	Not reported
Other contams found description:	Not reported
PAHs found:	Y
PAHs cleaned up:	Not reported
PCBs found:	Not reported
PCBs cleaned up:	Not reported
Petro products found:	Y
Petro products cleaned:	Not reported
Sediments found:	Not reported
Sediments cleaned:	Not reported
Soil affected:	Y
Soil cleaned up:	Not reported
Surface water cleaned:	Not reported
VOCs found:	Y
VOCs cleaned:	Not reported
Cleanup other description:	Not reported
Num. of cleanup and re-dev. jobs:	0
Past use greenspace acreage:	Not reported
Past use residential acreage:	Not reported
Surface Water:	Not reported
Past use commercial acreage:	Not reported
Past use industrial acreage:	4
Future use greenspace acreage:	Not reported
Future use residential acreage:	Not reported
Future use commercial acreage:	Not reported
Future use industrial acreage:	Not reported
Greenspace acreage and type:	Not reported
Superfund Fed. landowner flag:	N
Arsenic cleaned up:	Not reported
Cadmium cleaned up:	Not reported
Chromium cleaned up:	Not reported
Copper cleaned up:	Not reported
Iron cleaned up:	Not reported
mercury cleaned up:	Not reported
Nickel Cleaned Up:	Not reported
No clean up:	Not reported

Map ID  
 Direction  
 Distance  
 Elevation

MAP FINDINGS

Site

Database(s)

EDR ID Number  
 EPA ID Number

**ROSS PARK EXPANSION (Continued)**

**1014349499**

Pesticides cleaned up:	Not reported
Selenium cleaned up:	Not reported
SVOCs cleaned up:	Not reported
Unknown clean up:	Not reported
Arsenic contaminant found:	Not reported
Cadmium contaminant found:	Not reported
Chromium contaminant found:	Not reported
Copper contaminant found:	Not reported
Iron contaminant found:	Not reported
Mercury contaminant found:	Not reported
Nickel contaminant found:	Not reported
No contaminant found:	Not reported
Pesticides contaminant found:	Not reported
Selenium contaminant found:	Not reported
SVOCs contaminant found:	Not reported
Unknown contaminant found:	Not reported
Future Use: Multistory	Not reported
Media affected Bluiding Material:	Not reported
Media affected indoor air:	Not reported
Building material media cleaned up:	Not reported
Indoor air media cleaned up:	Not reported
Unknown media cleaned up:	Not reported
Past Use: Multistory	Not reported
Property Description:	The site contained facilities for the transfer and storage of agricultural chemicals, petrochemicals, and diesel fuels for approximately 75 years.
Below Poverty Number:	874
Below Poverty Percent:	8.1%
Meidan Income:	5162
Meidan Income Number:	2397
Meidan Income Percent:	2.9%
Vacant Housing Number:	125
Vacant Housing Percent:	56.3%
Unemployed Number:	350
Unemployed Percent:	20.1%
Property Name:	ROSS PARK EXPANSION
Recipient Name:	Anaheim Redevelopment Agency
Grant Type:	BCRLF
Property Number:	APN 036-050-04, 036-050-30 & 036-050-29
Parcel size:	4
Latitude:	33.82885
Longitude:	-117.930978
HCM Label:	Global Positioning Method-Unspecified Parameters
Map Scale:	1' = 20 m
Point of Reference:	Center of a Facility or Station
Highlights:	Not reported
Datum:	North American Datum of 1983
Acres Property ID:	78529
IC Data Access:	Not reported
Start Date:	04/01/2010 00:00:00
Redev Completion Date:	Not reported
Completed Date:	Not reported
Acres Cleaned Up:	Not reported
Cleanup Funding:	450000
Cleanup Funding Source:	Brownfields RLF Grant Funds Subgranted
Assessment Funding:	Not reported

Map ID  
Direction  
Distance  
Elevation

MAP FINDINGS

Site

Database(s)

EDR ID Number  
EPA ID Number

**ROSS PARK EXPANSION (Continued)**

**1014349499**

Assessment Funding Source:	Not reported
Redevelopment Funding:	Not reported
Redev. Funding Source:	Not reported
Redev. Funding Entity Name:	Not reported
Redevelopment Start Date:	Not reported
Assessment Funding Entity:	Not reported
Cleanup Funding Entity:	EPA
Grant Type:	Hazardous
Accomplishment Type:	Not reported
Accomplishment Count:	0
Cooperative Agreement Number:	00T31501
Start Date:	Not reported
Ownership Entity:	Government
Completion Date:	Not reported
Current Owner:	City of Anaheim
Did Owner Change:	N
Cleanup Required:	Y
Video Available:	N
Photo Available:	Y
Institutional Controls Required:	N
IC Category Proprietary Controls:	Not reported
IC Cat. Info. Devices:	Not reported
IC Cat. Gov. Controls:	Not reported
IC Cat. Enforcement Permit Tools:	Not reported
IC in place date:	Not reported
IC in place:	Not reported
State/tribal program date:	Not reported
State/tribal program ID:	Not reported
State/tribal NFA date:	Not reported
Air contaminated:	Not reported
Air cleaned:	Not reported
Asbestos found:	Y
Asbestos cleaned:	Not reported
Controlled substance found:	Not reported
Controlled substance cleaned:	Not reported
Drinking water affected:	Not reported
Drinking water cleaned:	Not reported
Groundwater affected:	Not reported
Groundwater cleaned:	Not reported
Lead contaminant found:	Y
Lead cleaned up:	Not reported
No media affected:	Not reported
Unknown media affected:	Not reported
Other cleaned up:	Not reported
Other metals found:	Not reported
Other metals cleaned:	Not reported
Other contaminants found:	Not reported
Other contams found description:	Not reported
PAHs found:	Y
PAHs cleaned up:	Not reported
PCBs found:	Not reported
PCBs cleaned up:	Not reported
Petro products found:	Y
Petro products cleaned:	Not reported
Sediments found:	Not reported
Sediments cleaned:	Not reported
Soil affected:	Y

Map ID  
 Direction  
 Distance  
 Elevation

MAP FINDINGS

Site

Database(s)

EDR ID Number  
 EPA ID Number

**ROSS PARK EXPANSION (Continued)**

**1014349499**

Soil cleaned up:	Not reported
Surface water cleaned:	Not reported
VOCs found:	Y
VOCs cleaned:	Not reported
Cleanup other description:	Not reported
Num. of cleanup and re-dev. jobs:	Not reported
Past use greenspace acreage:	Not reported
Past use residential acreage:	Not reported
Surface Water:	Not reported
Past use commercial acreage:	Not reported
Past use industrial acreage:	4
Future use greenspace acreage:	Not reported
Future use residential acreage:	Not reported
Future use commercial acreage:	Not reported
Future use industrial acreage:	Not reported
Greenspace acreage and type:	Not reported
Superfund Fed. landowner flag:	N
Arsenic cleaned up:	Not reported
Cadmium cleaned up:	Not reported
Chromium cleaned up:	Not reported
Copper cleaned up:	Not reported
Iron cleaned up:	Not reported
mercury cleaned up:	Not reported
Nickel Cleaned Up:	Not reported
No clean up:	Not reported
Pesticides cleaned up:	Not reported
Selenium cleaned up:	Not reported
SVOCs cleaned up:	Not reported
Unknown clean up:	Not reported
Arsenic contaminant found:	Not reported
Cadmium contaminant found:	Not reported
Chromium contaminant found:	Not reported
Copper contaminant found:	Not reported
Iron contaminant found:	Not reported
Mercury contaminant found:	Not reported
Nickel contaminant found:	Not reported
No contaminant found:	Not reported
Pesticides contaminant found:	Not reported
Selenium contaminant found:	Not reported
SVOCs contaminant found:	Not reported
Unknown contaminant found:	Not reported
Future Use: Multistory	Not reported
Media affected Bluiding Material:	Not reported
Media affected indoor air:	Not reported
Building material media cleaned up:	Not reported
Indoor air media cleaned up:	Not reported
Unknown media cleaned up:	Not reported
Past Use: Multistory	Not reported
Property Description:	The site contained facilities for the transfer and storage of agricultural chemicals, petrochemicals, and diesel fuels for approximately 75 years.
Below Poverty Number:	874
Below Poverty Percent:	8.1%
Meidan Income:	5162
Meidan Income Number:	2397
Meidan Income Percent:	2.9%
Vacant Housing Number:	125

Map ID  
Direction  
Distance  
Elevation

MAP FINDINGS

Site

Database(s)

EDR ID Number  
EPA ID Number

**ROSS PARK EXPANSION (Continued)**

**1014349499**

Vacant Housing Percent:	56.3%
Unemployed Number:	350
Unemployed Percent:	20.1%
Property Name:	ROSS PARK EXPANSION
Recipient Name:	Anaheim, City of
Grant Type:	Assessment
Property Number:	APN 036-050-04, 036-050-30 & 036-050-29
Parcel size:	4
Latitude:	33.82885
Longitude:	-117.930978
HCM Label:	Global Positioning Method-Unspecified Parameters
Map Scale:	1' = 20 m
Point of Reference:	Center of a Facility or Station
Highlights:	Not reported
Datum:	North American Datum of 1983
Acres Property ID:	78529
IC Data Access:	Not reported
Start Date:	Not reported
Redev Completion Date:	Not reported
Completed Date:	Not reported
Acres Cleaned Up:	Not reported
Cleanup Funding:	Not reported
Cleanup Funding Source:	Not reported
Assessment Funding:	200000
Assessment Funding Source:	US EPA - Brownfields Assessment Cooperative Agreement
Redevelopment Funding:	Not reported
Redev. Funding Source:	Not reported
Redev. Funding Entity Name:	Not reported
Redevelopment Start Date:	Not reported
Assessment Funding Entity:	EPA
Cleanup Funding Entity:	Not reported
Grant Type:	Hazardous
Accomplishment Type:	Phase II Environmental Assessment
Accomplishment Count:	1
Cooperative Agreement Number:	99958101
Start Date:	03/01/2008 00:00:00
Ownership Entity:	Government
Completion Date:	03/25/2010 00:00:00
Current Owner:	City of Anaheim
Did Owner Change:	N
Cleanup Required:	Y
Video Available:	N
Photo Available:	Y
Institutional Controls Required:	N
IC Category Proprietary Controls:	Not reported
IC Cat. Info. Devices:	Not reported
IC Cat. Gov. Controls:	Not reported
IC Cat. Enforcement Permit Tools:	Not reported
IC in place date:	Not reported
IC in place:	Not reported
State/tribal program date:	Not reported
State/tribal program ID:	Not reported
State/tribal NFA date:	Not reported
Air contaminated:	Not reported
Air cleaned:	Not reported
Asbestos found:	Y

Map ID  
 Direction  
 Distance  
 Elevation

MAP FINDINGS

Site

Database(s)

EDR ID Number  
 EPA ID Number

**ROSS PARK EXPANSION (Continued)**

**1014349499**

Asbestos cleaned:	Not reported
Controlled substance found:	Not reported
Controlled substance cleaned:	Not reported
Drinking water affected:	Not reported
Drinking water cleaned:	Not reported
Groundwater affected:	Not reported
Groundwater cleaned:	Not reported
Lead contaminant found:	Y
Lead cleaned up:	Not reported
No media affected:	Not reported
Unknown media affected:	Not reported
Other cleaned up:	Not reported
Other metals found:	Not reported
Other metals cleaned:	Not reported
Other contaminants found:	Not reported
Other contaminants found description:	Not reported
PAHs found:	Y
PAHs cleaned up:	Not reported
PCBs found:	Not reported
PCBs cleaned up:	Not reported
Petro products found:	Y
Petro products cleaned:	Not reported
Sediments found:	Not reported
Sediments cleaned:	Not reported
Soil affected:	Y
Soil cleaned up:	Not reported
Surface water cleaned:	Not reported
VOCs found:	Y
VOCs cleaned:	Not reported
Cleanup other description:	Not reported
Num. of cleanup and re-dev. jobs:	0
Past use greenspace acreage:	Not reported
Past use residential acreage:	Not reported
Surface Water:	Not reported
Past use commercial acreage:	Not reported
Past use industrial acreage:	4
Future use greenspace acreage:	Not reported
Future use residential acreage:	Not reported
Future use commercial acreage:	Not reported
Future use industrial acreage:	Not reported
Greenspace acreage and type:	Not reported
Superfund Fed. landowner flag:	N
Arsenic cleaned up:	Not reported
Cadmium cleaned up:	Not reported
Chromium cleaned up:	Not reported
Copper cleaned up:	Not reported
Iron cleaned up:	Not reported
mercury cleaned up:	Not reported
Nickel Cleaned Up:	Not reported
No clean up:	Not reported
Pesticides cleaned up:	Not reported
Selenium cleaned up:	Not reported
SVOCs cleaned up:	Not reported
Unknown clean up:	Not reported
Arsenic contaminant found:	Not reported
Cadmium contaminant found:	Not reported
Chromium contaminant found:	Not reported



Map ID  
 Direction  
 Distance  
 Elevation

MAP FINDINGS

Site

Database(s)

EDR ID Number  
 EPA ID Number

**ROSS PARK EXPANSION (Continued)**

**1014349499**

Copper contaminant found:	Not reported
Iron contaminant found:	Not reported
Mercury contaminant found:	Not reported
Nickel contaminant found:	Not reported
No contaminant found:	Not reported
Pesticides contaminant found:	Not reported
Selenium contaminant found:	Not reported
SVOCs contaminant found:	Not reported
Unknown contaminant found:	Not reported
Future Use: Multistory	Not reported
Media affected Bluiding Material:	Not reported
Media affected indoor air:	Not reported
Building material media cleaned up:	Not reported
Indoor air media cleaned up:	Not reported
Unknown media cleaned up:	Not reported
Past Use: Multistory	Not reported
Property Description:	The site contained facilities for the transfer and storage of agricultural chemicals, petrochemicals, and diesel fuels for approximately 75 years.
Below Poverty Number:	874
Below Poverty Percent:	8.1%
Meidan Income:	5162
Meidan Income Number:	2397
Meidan Income Percent:	2.9%
Vacant Housing Number:	125
Vacant Housing Percent:	56.3%
Unemployed Number:	350
Unemployed Percent:	20.1%

**N105**  
**SSE**  
**1/8-1/4**  
**0.238 mi.**  
**1255 ft.**

**ROSS PARK EXPANSION**  
**318 HESSEL ST**  
**ANAHEIM, CA 92805**  
**Site 12 of 12 in cluster N**

**RCRA-SQG** **1011861610**  
**HAZNET** **CAR000195628**

**Relative:**  
**Higher**

RCRA-SQG:  
 Date form received by agency: 10/02/2008  
 Facility name: ROSS PARK EXPANSION  
 Facility address: 318 HESSEL ST  
 ANAHEIM, CA 92805  
 EPA ID: CAR000195628  
 Mailing address: 200 S ANAHEIM BLVD  
 STE 217  
 ANAHEIM, CA 92805  
 Contact: STEPHEN STOEWER  
 Contact address: 200 S ANAHEIM BLVD STE 217  
 ANAHEIM, CA 92805  
 Contact country: US  
 Contact telephone: 714-765-4338  
 Contact email: SSTOEWER@ANAHEIM.NET  
 EPA Region: 09  
 Classification: Small Small Quantity Generator  
 Description: Handler: generates more than 100 and less than 1000 kg of hazardous waste during any calendar month and accumulates less than 6000 kg of hazardous waste at any time; or generates 100 kg or less of hazardous waste during any calendar month, and accumulates more than 1000 kg of hazardous waste at any time

**Actual:**  
**137 ft.**

Map ID  
Direction  
Distance  
Elevation

MAP FINDINGS

Site

Database(s)

EDR ID Number  
EPA ID Number

**ROSS PARK EXPANSION (Continued)**

**1011861610**

Owner/Operator Summary:

Owner/operator name: STEPHEN STOEWER  
Owner/operator address: Not reported  
Not reported  
Owner/operator country: Not reported  
Owner/operator telephone: Not reported  
Legal status: State  
Owner/Operator Type: Operator  
Owner/Op start date: 02/25/2008  
Owner/Op end date: Not reported

Owner/operator name: CITY OF ANAHEIM  
Owner/operator address: 200 S ANAHEIM BLVD STE 217  
ANAHEIM, CA 92805

Owner/operator country: US  
Owner/operator telephone: Not reported  
Legal status: Municipal  
Owner/Operator Type: Owner  
Owner/Op start date: 02/25/2008  
Owner/Op end date: Not reported

Handler Activities Summary:

U.S. importer of hazardous waste: No  
Mixed waste (haz. and radioactive): No  
Recycler of hazardous waste: No  
Transporter of hazardous waste: No  
Treater, storer or disposer of HW: No  
Underground injection activity: No  
On-site burner exemption: No  
Furnace exemption: No  
Used oil fuel burner: No  
Used oil processor: No  
User oil refiner: No  
Used oil fuel marketer to burner: No  
Used oil Specification marketer: No  
Used oil transfer facility: No  
Used oil transporter: No

. Waste code: D001  
. Waste name: IGNITABLE WASTE

. Waste code: D002  
. Waste name: CORROSIVE WASTE

Violation Status: No violations found

HAZNET:

envid: 1011861610  
Year: 2008  
GEPaid: CAR000195628  
Contact: STEPHEN STOEWER  
Telephone: 7147654338  
Mailing Name: Not reported  
Mailing Address: 200 S ANAHEIM BLVD STE 217  
Mailing City,St,Zip: ANAHEIM, CA 928050000  
Gen County: Not reported  
TSD EPA ID: UTD981552177

Map ID  
 Direction  
 Distance  
 Elevation

MAP FINDINGS

Site

Database(s)

EDR ID Number  
 EPA ID Number

**ROSS PARK EXPANSION (Continued)**

**1011861610**

TSD County: Not reported  
 Waste Category: Pesticide rinse water  
 Disposal Method: Storage, Bulking, And/Or Transfer Off Site--No Treatment/Reovery (H010-H129) Or (H131-H135)  
 Tons: 0.2085  
 Cat Decode: Not reported  
 Method Decode: Not reported  
 Facility County: Orange

envid: 1011861610  
 Year: 2008  
 GEPAID: CAR000195628  
 Contact: STEPHEN STOEWER  
 Telephone: 7147654338  
 Mailing Name: Not reported  
 Mailing Address: 200 S ANAHEIM BLVD STE 217  
 Mailing City,St,Zip: ANAHEIM, CA 928050000  
 Gen County: Not reported  
 TSD EPA ID: CAD982444481  
 TSD County: Not reported

Waste Category: Off-specification, aged or surplus organics  
 Disposal Method: Storage, Bulking, And/Or Transfer Off Site--No Treatment/Reovery (H010-H129) Or (H131-H135)  
 Tons: 1.98  
 Cat Decode: Not reported  
 Method Decode: Not reported  
 Facility County: Orange

envid: 1011861610  
 Year: 2008  
 GEPAID: CAR000195628  
 Contact: STEPHEN STOEWER  
 Telephone: 7147654338  
 Mailing Name: Not reported  
 Mailing Address: 200 S ANAHEIM BLVD STE 217  
 Mailing City,St,Zip: ANAHEIM, CA 928050000  
 Gen County: Not reported  
 TSD EPA ID: CAT080013352  
 TSD County: Not reported  
 Waste Category: Aqueous solution with total organic residues less than 10 percent  
 Disposal Method: Other Recovery Of Reclamation For Reuse Including Acid Regeneration, Organics Recovery Ect  
 Tons: 11.55  
 Cat Decode: Not reported  
 Method Decode: Not reported  
 Facility County: Orange

**P106 SHIPKEY TIRE**  
**ESE 1200 W BROADWAY**  
**1/8-1/4 ANAHEIM, CA 92801**  
**0.238 mi.**  
**1259 ft. Site 1 of 3 in cluster P**

**LUST S101299259**  
**HIST CORTESE N/A**

**Relative:** LUST:  
**Lower** Region: STATE  
 Global Id: T0605901318  
**Actual:** Latitude: 33.8291929  
**135 ft.** Longitude: -117.928926

Map ID  
Direction  
Distance  
Elevation

MAP FINDINGS

Site

Database(s)

EDR ID Number  
EPA ID Number

**SHIPKEY TIRE (Continued)**

**S101299259**

Case Type: LUST Cleanup Site  
Status: Completed - Case Closed  
Status Date: 05/26/1992  
Lead Agency: ANAHEIM CITY  
Case Worker: ROW  
Local Agency: ANAHEIM CITY  
RB Case Number: 083001752T  
LOC Case Number: Not reported  
File Location: Not reported  
Potential Media Affect: Soil  
Potential Contaminants of Concern: Gasoline  
Site History: Not reported

[Click here to access the California GeoTracker records for this facility:](#)

**Contact:**

Global Id: T0605901318  
Contact Type: Regional Board Caseworker  
Contact Name: NANCY OLSON-MARTIN  
Organization Name: SANTA ANA RWQCB (REGION 8)  
Address: 3737 MAIN STREET, SUITE 500  
City: RIVERSIDE  
Email: nolson-martin@waterboards.ca.gov  
Phone Number: Not reported

Global Id: T0605901318  
Contact Type: Local Agency Caseworker  
Contact Name: RICHARD O. WILSON  
Organization Name: ANAHEIM CITY  
Address: 201 S. ANAHEIM BLVD. #601  
City: ANAHEIM  
Email: dwilson@anaheim.net  
Phone Number: Not reported

**Status History:**

Global Id: T0605901318  
Status: Completed - Case Closed  
Status Date: 05/26/1992

Global Id: T0605901318  
Status: Open - Case Begin Date  
Status Date: 06/09/1989

Global Id: T0605901318  
Status: Open - Site Assessment  
Status Date: 06/09/1989

**Regulatory Activities:**

Global Id: T0605901318  
Action Type: ENFORCEMENT  
Date: 05/26/1992  
Action: Closure/No Further Action Letter

Global Id: T0605901318  
Action Type: Other  
Date: 12/20/1990  
Action: Leak Discovery

Map ID  
Direction  
Distance  
Elevation

MAP FINDINGS

Site

Database(s)

EDR ID Number  
EPA ID Number

**SHIPKEY TIRE (Continued)**

**S101299259**

Global Id: T0605901318  
Action Type: ENFORCEMENT  
Date: 05/26/1992  
Action: Closure/No Further Action Letter

Global Id: T0605901318  
Action Type: Other  
Date: 02/08/1991  
Action: Leak Reported

Region: STATE  
Global Id: T0605900957  
Latitude: 33.8291929  
Longitude: -117.928926  
Case Type: LUST Cleanup Site  
Status: Completed - Case Closed  
Status Date: 12/27/1995  
Lead Agency: ANAHEIM CITY  
Case Worker: ROW  
Local Agency: ANAHEIM CITY  
RB Case Number: 083001233T  
LOC Case Number: Not reported  
File Location: Not reported  
Potential Media Affect: Soil  
Potential Contaminants of Concern: Gasoline  
Site History: Not reported

[Click here to access the California GeoTracker records for this facility:](#)

**Contact:**

Global Id: T0605900957  
Contact Type: Regional Board Caseworker  
Contact Name: NANCY OLSON-MARTIN  
Organization Name: SANTA ANA RWQCB (REGION 8)  
Address: 3737 MAIN STREET, SUITE 500  
City: RIVERSIDE  
Email: nolson-martin@waterboards.ca.gov  
Phone Number: Not reported

Global Id: T0605900957  
Contact Type: Local Agency Caseworker  
Contact Name: RICHARD O. WILSON  
Organization Name: ANAHEIM CITY  
Address: 201 S. ANAHEIM BLVD. #601  
City: ANAHEIM  
Email: dwilson@anaheim.net  
Phone Number: Not reported

**Status History:**

Global Id: T0605900957  
Status: Completed - Case Closed  
Status Date: 12/27/1995

Global Id: T0605900957  
Status: Open - Case Begin Date  
Status Date: 12/11/1992

Map ID  
Direction  
Distance  
Elevation

MAP FINDINGS

Site

Database(s)

EDR ID Number  
EPA ID Number

**SHIPKEY TIRE (Continued)**

**S101299259**

Global Id:	T0605900957
Status:	Open - Remediation
Status Date:	02/21/1995
Global Id:	T0605900957
Status:	Open - Remediation
Status Date:	02/27/1995
Global Id:	T0605900957
Status:	Open - Site Assessment
Status Date:	01/07/1993
Global Id:	T0605900957
Status:	Open - Site Assessment
Status Date:	12/11/1993
Global Id:	T0605900957
Status:	Open - Site Assessment
Status Date:	12/27/1994
Global Id:	T0605900957
Status:	Open - Site Assessment
Status Date:	04/03/1995
Regulatory Activities:	
Global Id:	T0605900957
Action Type:	ENFORCEMENT
Date:	12/27/1995
Action:	Closure/No Further Action Letter
Global Id:	T0605900957
Action Type:	ENFORCEMENT
Date:	12/27/1995
Action:	Closure/No Further Action Letter
Global Id:	T0605900957
Action Type:	Other
Date:	12/11/1992
Action:	Leak Discovery
Global Id:	T0605900957
Action Type:	RESPONSE
Date:	02/21/1995
Action:	Corrective Action Plan / Remedial Action Plan
Global Id:	T0605900957
Action Type:	RESPONSE
Date:	12/27/1994
Action:	Preliminary Site Assessment Workplan
Global Id:	T0605900957
Action Type:	Other
Date:	01/07/1993
Action:	Leak Reported
Global Id:	T0605900957
Action Type:	RESPONSE

Map ID  
Direction  
Distance  
Elevation

MAP FINDINGS

Site

Database(s)

EDR ID Number  
EPA ID Number

SHIPKEY TIRE (Continued)

S101299259

Date: 11/06/1995  
Action: Other Report / Document  
  
Global Id: T0605900957  
Action Type: REMEDIATION  
Date: 06/01/1995  
Action: Excavation

LUST REG 8:

Region: 8  
County: Orange  
Regional Board: Santa Ana Region  
Facility Status: Case Closed  
Case Number: 083001752T  
Local Case Num: Not reported  
Case Type: Soil only  
Substance: Gasoline  
Qty Leaked: Not reported  
Abate Method: Not reported  
Cross Street: Not reported  
Enf Type: CLOS  
Funding: Not reported  
How Discovered: Subsurface Monitoring  
How Stopped: Not reported  
Leak Cause: Not reported  
Leak Source: Not reported  
Global ID: T0605901318  
How Stopped Date: Not reported  
Enter Date: 1/19/1991  
Date Confirmation of Leak Began: 6/9/1989  
Date Preliminary Assessment Began: Not reported  
Discover Date: 12/20/1990  
Enforcement Date: Not reported  
Close Date: 5/26/1992  
Date Prelim Assessment Workplan Submitted: Not reported  
Date Pollution Characterization Began: Not reported  
Date Remediation Plan Submitted: Not reported  
Date Remedial Action Underway: Not reported  
Date Post Remedial Action Monitoring: Not reported  
Enter Date: 1/19/1991  
GW Qualifies: Not reported  
Soil Qualifies: Not reported  
Operator: Not reported  
Facility Contact: Not reported  
Interim: Not reported  
Oversite Program: LUST  
Latitude: 33.82962761  
Longitude: -117.928726  
MTBE Date: Not reported  
Max MTBE GW: Not reported  
MTBE Concentration: 0  
Max MTBE Soil: Not reported  
MTBE Fuel: 1  
MTBE Tested: Site NOT Tested for MTBE.Includes Unknown and Not Analyzed.  
MTBE Class: \*  
Staff: NOM

Map ID  
Direction  
Distance  
Elevation

MAP FINDINGS

Site

Database(s)

EDR ID Number  
EPA ID Number

**SHIPKEY TIRE (Continued)**

**S101299259**

Staff Initials: ROW  
Lead Agency: Local Agency  
Local Agency: 30011  
Hydr Basin #: COASTAL PLAIN OF ORA  
Beneficial: Not reported  
Priority: Not reported  
Cleanup Fund Id: Not reported  
Work Suspended: Not reported  
Summary: CASE REOPENED 1/7/93. PREVIOUSLY CLSD 5/26/92. CALTRANS FOUND SOIL CONT. DURING ACQUISITION PROCESS 12/21/92.

**HIST CORTESE:**

Region: CORTESE  
Facility County Code: 30  
Reg By: LTNKA  
Reg Id: 083001752T

**P107**  
**ESE**  
**1/8-1/4**  
**0.238 mi.**  
**1259 ft.**

**SHIPLEY TIRE CO**  
**1200 W BROADWAY**  
**ANAHEIM, CA 92802**  
**Site 2 of 3 in cluster P**

**UST** **U003879935**  
**N/A**

**Relative:**  
**Lower**  
**Actual:**  
**135 ft.**

**UST:**  
Facility ID: 10217  
Permitting Agency: Not reported  
Latitude: 33.8299686  
Longitude: -117.9271444

**Q108**  
**East**  
**1/4-1/2**  
**0.257 mi.**  
**1358 ft.**

**TEXACO SERVICE STATION**  
**1131 W LINCOLN**  
**ANAHEIM, CA 92805**  
**Site 1 of 2 in cluster Q**

**RCRA-SQG** **1006804996**  
**LUST** **CAR000119479**  
**HIST UST**  
**FINDS**  
**ECHO**  
**HAZNET**

**Relative:**  
**Higher**  
**Actual:**  
**142 ft.**

**RCRA-SQG:**  
Date form received by agency: 06/07/2002  
Facility name: TEXACO SERVICE STATION  
Facility address: 1131 W LINCOLN  
S A P 120514  
ANAHEIM, CA 92805  
EPA ID: CAR000119479  
Mailing address: P O BOX 2648  
HOUSTON, TX 772522648  
Contact: SONDRA BIENVENU  
Contact address: P O BOX 2648  
HOUSTON, TX 772522648  
Contact country: US  
Contact telephone: (713) 241-5036  
Contact email: Not reported  
EPA Region: 09  
Classification: Small Small Quantity Generator  
Description: Handler: generates more than 100 and less than 1000 kg of hazardous waste during any calendar month and accumulates less than 6000 kg of hazardous waste at any time; or generates 100 kg or less of hazardous



Map ID  
Direction  
Distance  
Elevation

MAP FINDINGS

Site

Database(s)

EDR ID Number  
EPA ID Number

**TEXACO SERVICE STATION (Continued)**

**1006804996**

waste during any calendar month, and accumulates more than 1000 kg of hazardous waste at any time

Owner/Operator Summary:

Owner/operator name: EQUILON ENT LLC DBA S O P US  
Owner/operator address: P O BOX 2648  
HOUSTON, TX 77252  
Owner/operator country: Not reported  
Owner/operator telephone: (713) 241-5036  
Legal status: Private  
Owner/Operator Type: Owner  
Owner/Op start date: Not reported  
Owner/Op end date: Not reported

Handler Activities Summary:

U.S. importer of hazardous waste: No  
Mixed waste (haz. and radioactive): No  
Recycler of hazardous waste: No  
Transporter of hazardous waste: No  
Treater, storer or disposer of HW: No  
Underground injection activity: No  
On-site burner exemption: No  
Furnace exemption: No  
Used oil fuel burner: No  
Used oil processor: No  
User oil refiner: No  
Used oil fuel marketer to burner: No  
Used oil Specification marketer: No  
Used oil transfer facility: No  
Used oil transporter: No

. Waste code: D001  
. Waste name: IGNITABLE WASTE

. Waste code: D018  
. Waste name: BENZENE

Violation Status: No violations found

LUST:

Region: STATE  
Global Id: T0605900323  
Latitude: 33.8326953  
Longitude: -117.9270319  
Case Type: LUST Cleanup Site  
Status: Completed - Case Closed  
Status Date: 04/18/2006  
Lead Agency: ANAHEIM CITY  
Case Worker: RM  
Local Agency: ANAHEIM CITY  
RB Case Number: 083000405T  
LOC Case Number: Not reported  
File Location: Not reported  
Potential Media Affect: Aquifer used for drinking water supply  
Potential Contaminants of Concern: Gasoline  
Site History: Not reported

Map ID  
Direction  
Distance  
Elevation

MAP FINDINGS

Site

Database(s)

EDR ID Number  
EPA ID Number

**TEXACO SERVICE STATION (Continued)**

**1006804996**

[Click here to access the California GeoTracker records for this facility:](#)

Contact:

Global Id: T0605900323  
Contact Type: Local Agency Caseworker  
Contact Name: RALPH MCCAFFREY  
Organization Name: ANAHEIM CITY  
Address: 201 S. ANAHEIM BLVD. MS 601  
City: ANAHEIM  
Email: rmccaffrey@anaheim.net  
Phone Number: Not reported

Global Id: T0605900323  
Contact Type: Regional Board Caseworker  
Contact Name: TOM E. MBEKE-EKANEM  
Organization Name: SANTA ANA RWQCB (REGION 8)  
Address: 3737 MAIN STREET, SUITE 500  
City: RIVERSIDE  
Email: tmbeke-ekanem@waterboards.ca.gov  
Phone Number: 9513202007

Status History:

Global Id: T0605900323  
Status: Completed - Case Closed  
Status Date: 04/18/2006

Global Id: T0605900323  
Status: Open - Case Begin Date  
Status Date: 07/07/1986

Global Id: T0605900323  
Status: Open - Remediation  
Status Date: 10/31/2002

Global Id: T0605900323  
Status: Open - Remediation  
Status Date: 03/21/2003

Global Id: T0605900323  
Status: Open - Remediation  
Status Date: 05/23/2003

Global Id: T0605900323  
Status: Open - Remediation  
Status Date: 08/04/2003

Global Id: T0605900323  
Status: Open - Remediation  
Status Date: 05/26/2005

Global Id: T0605900323  
Status: Open - Site Assessment  
Status Date: 07/07/1986

Global Id: T0605900323  
Status: Open - Site Assessment

Map ID  
Direction  
Distance  
Elevation

MAP FINDINGS

Site

Database(s)

EDR ID Number  
EPA ID Number

**TEXACO SERVICE STATION (Continued)**

**1006804996**

Status Date: 10/14/1986  
Global Id: T0605900323  
Status: Open - Verification Monitoring  
Status Date: 12/08/2005

Regulatory Activities:

Global Id: T0605900323  
Action Type: ENFORCEMENT  
Date: 05/12/2006  
Action: Closure/No Further Action Letter

Global Id: T0605900323  
Action Type: Other  
Date: 10/09/1986  
Action: Leak Reported

HIST UST:

File Number: 0002E97E  
URL: <http://geotracker.waterboards.ca.gov/ustpdfs/pdf/0002E97E.pdf>  
Region: Not reported  
Facility ID: Not reported  
Facility Type: Not reported  
Other Type: Not reported  
Contact Name: Not reported  
Telephone: Not reported  
Owner Name: Not reported  
Owner Address: Not reported  
Owner City,St,Zip: Not reported  
Total Tanks: Not reported

Tank Num: Not reported  
Container Num: Not reported  
Year Installed: Not reported  
Tank Capacity: Not reported  
Tank Used for: Not reported  
Type of Fuel: Not reported  
Container Construction Thickness: Not reported  
Leak Detection: Not reported

Click here for Geo Tracker PDF:

FINDS:

Registry ID: 110013310835

Environmental Interest/Information System

California Hazardous Waste Tracking System - Datamart (HWTS-DATAMART) provides California with information on hazardous waste shipments for generators, transporters, and treatment, storage, and disposal facilities.

HAZARDOUS AIR POLLUTANT MAJOR

RCRAInfo is a national information system that supports the Resource

Map ID  
Direction  
Distance  
Elevation

MAP FINDINGS

Site

Database(s)

EDR ID Number  
EPA ID Number

**TEXACO SERVICE STATION (Continued)**

**1006804996**

Conservation and Recovery Act (RCRA) program through the tracking of events and activities related to facilities that generate, transport, and treat, store, or dispose of hazardous waste. RCRAInfo allows RCRA program staff to track the notification, permit, compliance, and corrective action activities required under RCRA.

STATE MASTER

[Click this hyperlink](#) while viewing on your computer to access additional FINDS: detail in the EDR Site Report.

ECHO:

Envid: 1006804996  
Registry ID: 110013310835  
DFR URL: <http://echo.epa.gov/detailed-facility-report?fid=110013310835>

HAZNET:

envid: 1006804996  
Year: 2002  
GEPaid: CAR000119479  
Contact: N CORTEZ/ENVTL DATA ANALYST  
Telephone: 2818742224  
Mailing Name: Not reported  
Mailing Address: 12700 NORTHBOROUGH DRIVE MFT 240-G  
Mailing City,St,Zip: Houston, TX 770672508  
Gen County: Not reported  
TSD EPA ID: CAT080013352  
TSD County: Not reported  
Waste Category: Aqueous solution with total organic residues less than 10 percent  
Disposal Method: Recycler  
Tons: 3.12  
Cat Decode: Not reported  
Method Decode: Not reported  
Facility County: Orange

envid: 1006804996  
Year: 2002  
GEPaid: CAR000119479  
Contact: N CORTEZ/ENVTL DATA ANALYST  
Telephone: 2818742224  
Mailing Name: Not reported  
Mailing Address: 12700 NORTHBOROUGH DRIVE MFT 240-G  
Mailing City,St,Zip: Houston, TX 770672508  
Gen County: Not reported  
TSD EPA ID: CAD982484933  
TSD County: Not reported  
Waste Category: Other empty containers 30 gallons or more  
Disposal Method: Disposal, Other  
Tons: 12  
Cat Decode: Not reported  
Method Decode: Not reported  
Facility County: Orange

MAP FINDINGS

Map ID  
 Direction  
 Distance  
 Elevation

Site

Database(s)

EDR ID Number  
 EPA ID Number

**Q109**      **TEXACO SERVICE STATION**  
**East**      **1131 LINCOLN AVE**  
**1/4-1/2**     **ANAHEIM, CA 92805**  
**0.257 mi.**  
**1358 ft.**     **Site 2 of 2 in cluster Q**

**LUST**    **S101299302**  
             **N/A**

**Relative:**  
**Higher**

LUST REG 8:

**Actual:**  
**142 ft.**

Region:	8
County:	Orange
Regional Board:	Santa Ana Region
Facility Status:	Remedial action (cleanup) Underway
Case Number:	083000405T
Local Case Num:	Not reported
Case Type:	Aquifer affected
Substance:	Gasoline
Qty Leaked:	Not reported
Abate Method:	Vapor Extraction
Cross Street:	WEST
Enf Type:	Not reported
Funding:	State Funds
How Discovered:	Not reported
How Stopped:	Not reported
Leak Cause:	Not reported
Leak Source:	Not reported
Global ID:	T0605900323
How Stopped Date:	Not reported
Enter Date:	5/20/1987
Date Confirmation of Leak Began:	7/7/1986
Date Preliminary Assessment Began:	Not reported
Discover Date:	Not reported
Enforcement Date:	Not reported
Close Date:	Not reported
Date Prelim Assessment Workplan Submitted:	Not reported
Date Pollution Characterization Began:	10/14/1986
Date Remediation Plan Submitted:	Not reported
Date Remedial Action Underway:	8/4/2003
Date Post Remedial Action Monitoring:	Not reported
Enter Date:	5/20/1987
GW Qualifies:	=
Soil Qualifies:	=
Operator:	Not reported
Facility Contact:	Not reported
Interim:	Not reported
Oversite Program:	LUST
Latitude:	33.8326953
Longitude:	-117.9270319
MTBE Date:	12/17/2003
Max MTBE GW:	1.2
MTBE Concentration:	4
Max MTBE Soil:	11
MTBE Fuel:	1
MTBE Tested:	MTBE Detected. Site tested for MTBE & MTBE detected
MTBE Class:	C
Staff:	TME
Staff Initials:	SW
Lead Agency:	Local Agency
Local Agency:	30011
Hydr Basin #:	COASTAL PLAIN OF ORA
Beneficial:	Not reported

Map ID  
 Direction  
 Distance  
 Elevation

MAP FINDINGS

Site

Database(s)

EDR ID Number  
 EPA ID Number

**TEXACO SERVICE STATION (Continued)**

**S101299302**

Priority: Not reported  
 Cleanup Fund Id: Not reported  
 Work Suspended: Not reported  
 Summary: Not reported

**R110**  
**SSE**  
**1/4-1/2**  
**0.259 mi.**  
**1365 ft.**

**AL ROHRS AND SON, INC.**  
**1436 W. SANTA ANA STREET**  
**ANAHEIM, CA 92815**

**Site 1 of 3 in cluster R**

**LUST S106109177**  
**N/A**

**Relative:**  
**Higher**

LUST REG 8:

**Actual:**  
**136 ft.**

Region: 8  
 County: Orange  
 Regional Board: Santa Ana Region  
 Facility Status: Preliminary site assessment underway  
 Case Number: 083003984T  
 Local Case Num: 083003984T  
 Case Type: Soil only  
 Substance: Diesel  
 Qty Leaked: 1  
 Abate Method: Not reported  
 Cross Street: HESSEL  
 Enf Type: Not reported  
 Funding: Not reported  
 How Discovered: UM  
 How Stopped: RPP  
 Leak Cause: Spill  
 Leak Source: S  
 Global ID: T0605951040  
 How Stopped Date: 9/22/2003  
 Enter Date: Not reported  
 Date Confirmation of Leak Began: 9/22/2003  
 Date Preliminary Assessment Began: 9/22/2003  
 Discover Date: 9/22/2003  
 Enforcement Date: Not reported  
 Close Date: Not reported  
 Date Prelim Assessment Workplan Submitted: Not reported  
 Date Pollution Characterization Began: Not reported  
 Date Remediation Plan Submitted: Not reported  
 Date Remedial Action Underway: Not reported  
 Date Post Remedial Action Monitoring: Not reported  
 Enter Date: Not reported  
 GW Qualifies: Not reported  
 Soil Qualifies: Not reported  
 Operator: Not reported  
 Facility Contact: Not reported  
 Interim: Not reported  
 Oversight Program: Not reported  
 Latitude: 0  
 Longitude: 0  
 MTBE Date: Not reported  
 Max MTBE GW: Not reported  
 MTBE Concentration: 0  
 Max MTBE Soil: Not reported  
 MTBE Fuel: 0  
 MTBE Tested: Not Required to be Tested.  
 MTBE Class: \*

Map ID  
 Direction  
 Distance  
 Elevation

MAP FINDINGS

Site

Database(s)

EDR ID Number  
 EPA ID Number

**AL ROHRS AND SON, INC. (Continued)**

**S106109177**

Staff: RS  
 Staff Initials: SW  
 Lead Agency: Local Agency  
 Local Agency: 30011  
 Hydr Basin #: Not reported  
 Beneficial: Not reported  
 Priority: Not reported  
 Cleanup Fund Id: Not reported  
 Work Suspended: Not reported  
 Summary: SITE ASSESSMENT TO BE CONDUCTED

**R111**  
**SSE**  
**1/4-1/2**  
**0.259 mi.**  
**1365 ft.**

**AL ROHRS SON**  
**1436 W SANTA ANA ST**  
**ANAHEIM, CA 92802**  
**Site 2 of 3 in cluster R**

**LUST** **S106825519**  
**SLIC** **N/A**  
**EMI**  
**NPDES**

**Relative:**  
**Higher**

LUST:

Region: STATE  
 Global Id: T0605902245  
 Latitude: 33.827798  
 Longitude: -117.932042  
 Case Type: LUST Cleanup Site  
 Status: Completed - Case Closed  
 Status Date: 02/20/2001  
 Lead Agency: ANAHEIM CITY  
 Case Worker: ROW  
 Local Agency: ANAHEIM CITY  
 RB Case Number: 083003368T  
 LOC Case Number: Not reported  
 File Location: Not reported  
 Potential Media Affect: Soil  
 Potential Contaminants of Concern: Gasoline  
 Site History: Not reported

**Actual:**  
**136 ft.**

Click here to access the California GeoTracker records for this facility:

Contact:

Global Id: T0605902245  
 Contact Type: Regional Board Caseworker  
 Contact Name: CARL BERNHARDT  
 Organization Name: SANTA ANA RWQCB (REGION 8)  
 Address: 3737 MAIN STREET, SUITE 500  
 City: RIVERSIDE  
 Email: cbernhardt@waterboards.ca.gov  
 Phone Number: 9517824495

Global Id: T0605902245  
 Contact Type: Local Agency Caseworker  
 Contact Name: RICHARD O. WILSON  
 Organization Name: ANAHEIM CITY  
 Address: 201 S. ANAHEIM BLVD. #601  
 City: ANAHEIM  
 Email: dwilson@anaheim.net  
 Phone Number: Not reported

Status History:

Global Id: T0605902245

Map ID  
Direction  
Distance  
Elevation

MAP FINDINGS

Site

Database(s)

EDR ID Number  
EPA ID Number

**AL ROHRS SON (Continued)**

**S106825519**

Status: Completed - Case Closed  
Status Date: 02/20/2001

Global Id: T0605902245  
Status: Open - Case Begin Date  
Status Date: 08/15/1998

Global Id: T0605902245  
Status: Open - Site Assessment  
Status Date: 08/15/1998

Global Id: T0605902245  
Status: Open - Site Assessment  
Status Date: 05/11/1999

Regulatory Activities:

Global Id: T0605902245  
Action Type: ENFORCEMENT  
Date: 08/14/2013  
Action: File review

Global Id: T0605902245  
Action Type: ENFORCEMENT  
Date: 02/20/2001  
Action: Closure/No Further Action Letter

Global Id: T0605902245  
Action Type: Other  
Date: 08/15/1998  
Action: Leak Discovery

Global Id: T0605902245  
Action Type: Other  
Date: 02/16/1999  
Action: Leak Reported

SLIC:

Region: STATE  
**Facility Status: Completed - Case Closed**  
Status Date: 08/21/2008  
Global Id: T0605951040  
Lead Agency: ANAHEIM CITY  
Lead Agency Case Number: 083003984T  
Latitude: 33.827842  
Longitude: -117.932071  
Case Type: Cleanup Program Site  
Case Worker: ROW  
Local Agency: ANAHEIM CITY  
RB Case Number: 083003984T  
File Location: Not reported  
Potential Media Affected: Soil  
Potential Contaminants of Concern: Diesel  
Site History: Not reported



Map ID  
Direction  
Distance  
Elevation

MAP FINDINGS

Site

Database(s)

EDR ID Number  
EPA ID Number

**AL ROHRS SON (Continued)**

**S106825519**

[Click here to access the California GeoTracker records for this facility:](#)

EMI:

Year: 1990  
County Code: 30  
Air Basin: SC  
Facility ID: 5460  
Air District Name: SC  
SIC Code: 5171  
Air District Name: SOUTH COAST AQMD  
Community Health Air Pollution Info System: Not reported  
Consolidated Emission Reporting Rule: Not reported  
Total Organic Hydrocarbon Gases Tons/Yr: 1  
Reactive Organic Gases Tons/Yr: 1  
Carbon Monoxide Emissions Tons/Yr: 0  
NOX - Oxides of Nitrogen Tons/Yr: 0  
SOX - Oxides of Sulphur Tons/Yr: 0  
Particulate Matter Tons/Yr: 0  
Part. Matter 10 Micrometers and Smlr Tons/Yr:0

Year: 1990  
County Code: 30  
Air Basin: SC  
Facility ID: 49880  
Air District Name: SC  
SIC Code: 5171  
Air District Name: SOUTH COAST AQMD  
Community Health Air Pollution Info System: Not reported  
Consolidated Emission Reporting Rule: Not reported  
Total Organic Hydrocarbon Gases Tons/Yr: 1  
Reactive Organic Gases Tons/Yr: 1  
Carbon Monoxide Emissions Tons/Yr: 0  
NOX - Oxides of Nitrogen Tons/Yr: 0  
SOX - Oxides of Sulphur Tons/Yr: 0  
Particulate Matter Tons/Yr: 0  
Part. Matter 10 Micrometers and Smlr Tons/Yr:0

Year: 1993  
County Code: 30  
Air Basin: SC  
Facility ID: 5460  
Air District Name: SC  
SIC Code: 5171  
Air District Name: SOUTH COAST AQMD  
Community Health Air Pollution Info System: Not reported  
Consolidated Emission Reporting Rule: Not reported  
Total Organic Hydrocarbon Gases Tons/Yr: 2  
Reactive Organic Gases Tons/Yr: 2  
Carbon Monoxide Emissions Tons/Yr: 0  
NOX - Oxides of Nitrogen Tons/Yr: 0  
SOX - Oxides of Sulphur Tons/Yr: 0  
Particulate Matter Tons/Yr: 0  
Part. Matter 10 Micrometers and Smlr Tons/Yr:0

Year: 1995  
County Code: 30

Map ID  
Direction  
Distance  
Elevation

MAP FINDINGS

Site

Database(s)

EDR ID Number  
EPA ID Number

**AL ROHRS SON (Continued)**

**S106825519**

Air Basin: SC  
Facility ID: 5460  
Air District Name: SC  
SIC Code: 5171  
Air District Name: SOUTH COAST AQMD  
Community Health Air Pollution Info System: Not reported  
Consolidated Emission Reporting Rule: Not reported  
Total Organic Hydrocarbon Gases Tons/Yr: 2  
Reactive Organic Gases Tons/Yr: 2  
Carbon Monoxide Emissions Tons/Yr: 0  
NOX - Oxides of Nitrogen Tons/Yr: 0  
SOX - Oxides of Sulphur Tons/Yr: 0  
Particulate Matter Tons/Yr: 0  
Part. Matter 10 Micrometers and Smllr Tons/Yr:0

**NPDES:**

Npdes Number: CAS000001  
Facility Status: Active  
Agency Id: 0  
Region: 8  
Regulatory Measure Id: 208567  
Order No: 97-03-DWQ  
Regulatory Measure Type: Enrollee  
Place Id: Not reported  
WDID: 8 30I006029  
Program Type: Industrial  
Adoption Date Of Regulatory Measure: Not reported  
Effective Date Of Regulatory Measure: 04/20/1992  
Expiration Date Of Regulatory Measure: Not reported  
Termination Date Of Regulatory Measure: Not reported  
Discharge Name: Al Rohrs Son  
Discharge Address: PO Box 147  
Discharge City: Anaheim  
Discharge State: California  
Discharge Zip: 92815  
RECEIVED DATE: Not reported  
PROCESSED DATE: Not reported  
STATUS CODE NAME: Not reported  
STATUS DATE: Not reported  
PLACE SIZE: Not reported  
PLACE SIZE UNIT: Not reported  
FACILITY CONTACT NAME: Not reported  
FACILITY CONTACT TITLE: Not reported  
FACILITY CONTACT PHONE: Not reported  
FACILITY CONTACT PHONE EXT: Not reported  
FACILITY CONTACT EMAIL: Not reported  
OPERATOR NAME: Not reported  
OPERATOR ADDRESS: Not reported  
OPERATOR CITY: Not reported  
OPERATOR STATE: Not reported  
OPERATOR ZIP: Not reported  
OPERATOR CONTACT NAME: Not reported  
OPERATOR CONTACT TITLE: Not reported  
OPERATOR CONTACT PHONE: Not reported  
OPERATOR CONTACT PHONE EXT: Not reported  
OPERATOR CONTACT EMAIL: Not reported  
OPERATOR TYPE: Not reported

Map ID  
Direction  
Distance  
Elevation

MAP FINDINGS

Site

Database(s)

EDR ID Number  
EPA ID Number

AL ROHRS SON (Continued)

S106825519

DEVELOPER NAME:	Not reported
DEVELOPER ADDRESS:	Not reported
DEVELOPER CITY:	Not reported
DEVELOPER STATE:	Not reported
DEVELOPER ZIP:	Not reported
DEVELOPER CONTACT NAME:	Not reported
DEVELOPER CONTACT TITLE:	Not reported
CONSTYPE LINEAR UTILITY IND:	Not reported
EMERGENCY PHONE NO:	Not reported
EMERGENCY PHONE EXT:	Not reported
CONSTYPE ABOVE GROUND IND:	Not reported
CONSTYPE BELOW GROUND IND:	Not reported
CONSTYPE CABLE LINE IND:	Not reported
CONSTYPE COMM LINE IND:	Not reported
CONSTYPE COMMERCIAL IND:	Not reported
CONSTYPE ELECTRICAL LINE IND:	Not reported
CONSTYPE GAS LINE IND:	Not reported
CONSTYPE INDUSTRIAL IND:	Not reported
CONSTYPE OTHER DESCRIPTION:	Not reported
CONSTYPE OTHER IND:	Not reported
CONSTYPE RECONS IND:	Not reported
CONSTYPE RESIDENTIAL IND:	Not reported
CONSTYPE TRANSPORT IND:	Not reported
CONSTYPE UTILITY DESCRIPTION:	Not reported
CONSTYPE UTILITY IND:	Not reported
CONSTYPE WATER SEWER IND:	Not reported
DIR DISCHARGE USWATER IND:	Not reported
RECEIVING WATER NAME:	Not reported
CERTIFIER NAME:	Not reported
CERTIFIER TITLE:	Not reported
CERTIFICATION DATE:	Not reported
PRIMARY SIC:	Not reported
SECONDARY SIC:	Not reported
TERTIARY SIC:	Not reported
Npdes Number:	Not reported
Facility Status:	Not reported
Agency Id:	Not reported
Region:	8
Regulatory Measure Id:	208567
Order No:	Not reported
Regulatory Measure Type:	Industrial
Place Id:	Not reported
WDID:	8 301006029
Program Type:	Not reported
Adoption Date Of Regulatory Measure:	Not reported
Effective Date Of Regulatory Measure:	Not reported
Expiration Date Of Regulatory Measure:	Not reported
Termination Date Of Regulatory Measure:	Not reported
Discharge Name:	Not reported
Discharge Address:	Not reported
Discharge City:	Not reported
Discharge State:	Not reported
Discharge Zip:	Not reported
RECEIVED DATE:	5/9/2008
PROCESSED DATE:	4/20/1992
STATUS CODE NAME:	Active

Map ID  
Direction  
Distance  
Elevation

MAP FINDINGS

Site

Database(s)

EDR ID Number  
EPA ID Number

**AL ROHRS SON (Continued)**

**S106825519**

STATUS DATE:	4/20/1992
PLACE SIZE:	1
PLACE SIZE UNIT:	Acres
FACILITY CONTACT NAME:	Donn Rohrs
FACILITY CONTACT TITLE:	Vice President
FACILITY CONTACT PHONE:	714-776-1651
FACILITY CONTACT PHONE EXT:	Not reported
FACILITY CONTACT EMAIL:	alrohrs@sbcglobal.net
OPERATOR NAME:	Al Rohrs Son
OPERATOR ADDRESS:	PO Box 147
OPERATOR CITY:	Anaheim
OPERATOR STATE:	California
OPERATOR ZIP:	92815
OPERATOR CONTACT NAME:	Donn Rohrs
OPERATOR CONTACT TITLE:	Vice President
OPERATOR CONTACT PHONE:	714-776-1651
OPERATOR CONTACT PHONE EXT:	Not reported
OPERATOR CONTACT EMAIL:	alrohrs@sbcglobal.net
OPERATOR TYPE:	Private Business
DEVELOPER NAME:	Not reported
DEVELOPER ADDRESS:	Not reported
DEVELOPER CITY:	Not reported
DEVELOPER STATE:	California
DEVELOPER ZIP:	Not reported
DEVELOPER CONTACT NAME:	Not reported
DEVELOPER CONTACT TITLE:	Not reported
CONSTYPE LINEAR UTILITY IND:	Not reported
EMERGENCY PHONE NO:	714-776-1651
EMERGENCY PHONE EXT:	Not reported
CONSTYPE ABOVE GROUND IND:	Not reported
CONSTYPE BELOW GROUND IND:	Not reported
CONSTYPE CABLE LINE IND:	Not reported
CONSTYPE COMM LINE IND:	Not reported
CONSTYPE COMMERTIAL IND:	Not reported
CONSTYPE ELECTRICAL LINE IND:	Not reported
CONSTYPE GAS LINE IND:	Not reported
CONSTYPE INDUSTRIAL IND:	Not reported
CONSTYPE OTHER DESRIPTION:	Not reported
CONSTYPE OTHER IND:	Not reported
CONSTYPE RECONS IND:	Not reported
CONSTYPE RESIDENTIAL IND:	Not reported
CONSTYPE TRANSPORT IND:	Not reported
CONSTYPE UTILITY DESCRIPTION:	Not reported
CONSTYPE UTILITY IND:	Not reported
CONSTYPE WATER SEWER IND:	Not reported
DIR DISCHARGE USWATER IND:	N
RECEIVING WATER NAME:	Santa Ana River
CERTIFIER NAME:	Donn Rohrs
CERTIFIER TITLE:	Vice President
CERTIFICATION DATE:	18-MAY-15
PRIMARY SIC:	2999-Products of Petroleum and Coal, NEC
SECONDARY SIC:	Not reported
TERTIARY SIC:	Not reported

Map ID  
 Direction  
 Distance  
 Elevation

MAP FINDINGS

Site

Database(s)

EDR ID Number  
 EPA ID Number

**R112**     **AL ROHRS AND SONS**  
**SSE**     **1436 SANTA ANA ST**  
**1/4-1/2**   **ANAHEIM, CA 92815**  
**0.271 mi.**  
**1429 ft.**   **Site 3 of 3 in cluster R**

**LUST**     **S105003899**  
**HIST CORTESE**     **N/A**

**Relative:**  
**Higher**

LUST REG 8:

**Actual:**  
**136 ft.**

Region:	8
County:	Orange
Regional Board:	Santa Ana Region
Facility Status:	Case Closed
Case Number:	083003368T
Local Case Num:	Not reported
Case Type:	Soil only
Substance:	Gasoline
Qty Leaked:	Not reported
Abate Method:	Not reported
Cross Street:	Not reported
Enf Type:	Not reported
Funding:	Not reported
How Discovered:	Tank Closure
How Stopped:	Not reported
Leak Cause:	Not reported
Leak Source:	Not reported
Global ID:	T0605902245
How Stopped Date:	Not reported
Enter Date:	3/19/1999
Date Confirmation of Leak Began:	8/15/1998
Date Preliminary Assessment Began:	Not reported
Discover Date:	8/15/1998
Enforcement Date:	Not reported
Close Date:	2/20/2001
Date Prelim Assessment Workplan Submitted:	5/11/1999
Date Pollution Characterization Began:	Not reported
Date Remediation Plan Submitted:	Not reported
Date Remedial Action Underway:	Not reported
Date Post Remedial Action Monitoring:	Not reported
Enter Date:	3/19/1999
GW Qualifies:	Not reported
Soil Qualifies:	Not reported
Operator:	Not reported
Facility Contact:	Not reported
Interim:	Not reported
Oversite Program:	LUST
Latitude:	33.8276394
Longitude:	-117.9313179
MTBE Date:	Not reported
Max MTBE GW:	Not reported
MTBE Concentration:	0
Max MTBE Soil:	Not reported
MTBE Fuel:	1
MTBE Tested:	Site NOT Tested for MTBE. Includes Unknown and Not Analyzed.
MTBE Class:	*
Staff:	CAB
Staff Initials:	ROW
Lead Agency:	Local Agency
Local Agency:	30011
Hydr Basin #:	COASTAL PLAIN OF ORA
Beneficial:	Not reported

Map ID  
 Direction  
 Distance  
 Elevation

MAP FINDINGS

Site

Database(s)

EDR ID Number  
 EPA ID Number

**AL ROHRS AND SONS (Continued)**

**S105003899**

Priority: Not reported  
 Cleanup Fund Id: Not reported  
 Work Suspended: Not reported  
 Summary: Not reported

**HIST CORTESE:**

Region: CORTESE  
 Facility County Code: 30  
 Reg By: LTNKA  
 Reg Id: 083003368T

**P113**  
**ESE**  
**1/4-1/2**  
**0.276 mi.**  
**1455 ft.**

**SHIPKEY TIRE**  
**1200 BROADWAY**  
**ANAHEIM, CA 92801**  
**Site 3 of 3 in cluster P**

**LUST** **S104233748**  
**HIST CORTESE** **N/A**

**Relative:**  
**Lower**

**LUST REG 8:**

**Actual:**  
**135 ft.**

Region: 8  
 County: Orange  
 Regional Board: Santa Ana Region  
 Facility Status: Case Closed  
 Case Number: 083001233T  
 Local Case Num: Not reported  
 Case Type: Soil only  
 Substance: Gasoline  
 Qty Leaked: Not reported  
 Abate Method: Not reported  
 Cross Street: WEST  
 Enf Type: CLOS  
 Funding: State Funds  
 How Discovered: OM  
 How Stopped: Not reported  
 Leak Cause: Not reported  
 Leak Source: Not reported  
 Global ID: T0605900957  
 How Stopped Date: Not reported  
 Enter Date: 2/5/1993  
 Date Confirmation of Leak Began: 1/7/1993  
 Date Preliminary Assessment Began: 4/3/1995  
 Discover Date: 12/11/1992  
 Enforcement Date: 1/1/1965  
 Close Date: 12/27/1995  
 Date Prelim Assessment Workplan Submitted: 12/27/1994  
 Date Pollution Characterization Began: 12/11/1993  
 Date Remediation Plan Submitted: 2/21/1995  
 Date Remedial Action Underway: 2/27/1995  
 Date Post Remedial Action Monitoring: Not reported  
 Enter Date: 2/5/1993  
 GW Qualifies: Not reported  
 Soil Qualifies: Not reported  
 Operator: Not reported  
 Facility Contact: Not reported  
 Interim: Not reported  
 Oversight Program: LUST  
 Latitude: 33.8296144  
 Longitude: -117.9287879

Map ID  
 Direction  
 Distance  
 Elevation

MAP FINDINGS

Site

Database(s)

EDR ID Number  
 EPA ID Number

**SHIPKEY TIRE (Continued)**

**S104233748**

MTBE Date:	Not reported
Max MTBE GW:	Not reported
MTBE Concentration:	2
Max MTBE Soil:	Not reported
MTBE Fuel:	1
MTBE Tested:	MTBE Detected. Site tested for MTBE & MTBE detected
MTBE Class:	*
Staff:	NOM
Staff Initials:	ROW
Lead Agency:	Local Agency
Local Agency:	30011
Hydr Basin #:	COASTAL PLAIN OF ORA
Beneficial:	Not reported
Priority:	Not reported
Cleanup Fund Id:	Not reported
Work Suspended:	Not reported
Summary:	Not reported

**HIST CORTESE:**

Region:	CORTESE
Facility County Code:	30
Reg By:	LTNKA
Reg Id:	083001233T

**S114**  
**West**  
**1/4-1/2**  
**0.286 mi.**  
**1509 ft.**

**ARMOUR OIL COMPANY**  
**1680 W LINCOLN AVE**  
**ANAHEIM, CA 92801**  
**Site 1 of 3 in cluster S**

**LUST** **U001578536**  
**HIST UST** **N/A**

**Relative:**  
**Lower**

**LUST:**

Region:	STATE
Global Id:	T0605900959
Latitude:	33.8324232
Longitude:	-117.9409778
Case Type:	LUST Cleanup Site
Status:	Completed - Case Closed
Status Date:	12/16/1996
Lead Agency:	ANAHEIM CITY
Case Worker:	ROW
Local Agency:	ANAHEIM CITY
RB Case Number:	083001235T
LOC Case Number:	Not reported
File Location:	Not reported
Potential Media Affect:	Aquifer used for drinking water supply
Potential Contaminants of Concern:	Gasoline
Site History:	Not reported

Click here to access the California GeoTracker records for this facility:

**Contact:**

Global Id:	T0605900959
Contact Type:	Local Agency Caseworker
Contact Name:	RICHARD O. WILSON
Organization Name:	ANAHEIM CITY
Address:	201 S. ANAHEIM BLVD. #601
City:	ANAHEIM
Email:	dwilson@anaheim.net

Map ID  
Direction  
Distance  
Elevation

MAP FINDINGS

Site

Database(s)

EDR ID Number  
EPA ID Number

**ARMOUR OIL COMPANY (Continued)**

**U001578536**

Phone Number: Not reported

Global Id: T0605900959  
Contact Type: Regional Board Caseworker  
Contact Name: ROSE SCOTT  
Organization Name: SANTA ANA RWQCB (REGION 8)  
Address: 3737 MAIN STREET, SUITE 500  
City: RIVERSIDE  
Email: rscott@waterboards.ca.gov  
Phone Number: 9513206375

Status History:

Global Id: T0605900959  
Status: Completed - Case Closed  
Status Date: 12/16/1996

Global Id: T0605900959  
Status: Open - Case Begin Date  
Status Date: 04/23/1989

Global Id: T0605900959  
Status: Open - Remediation  
Status Date: 08/28/1991

Global Id: T0605900959  
Status: Open - Site Assessment  
Status Date: 04/23/1989

Global Id: T0605900959  
Status: Open - Site Assessment  
Status Date: 07/26/1989

Regulatory Activities:

Global Id: T0605900959  
Action Type: ENFORCEMENT  
Date: 08/14/2013  
Action: File review

Global Id: T0605900959  
Action Type: ENFORCEMENT  
Date: 12/16/1996  
Action: Closure/No Further Action Letter

Global Id: T0605900959  
Action Type: Other  
Date: 04/26/1989  
Action: Leak Discovery

Global Id: T0605900959  
Action Type: Other  
Date: 04/26/1989  
Action: Leak Stopped

Global Id: T0605900959  
Action Type: Other  
Date: 05/09/1989



Map ID  
Direction  
Distance  
Elevation

MAP FINDINGS

Site

Database(s)

EDR ID Number  
EPA ID Number

**ARMOUR OIL COMPANY (Continued)**

**U001578536**

Action: Leak Reported

HIST UST:

File Number: Not reported  
URL: Not reported  
Region: STATE  
Facility ID: 00000008758  
Facility Type: Gas Station  
Other Type: Not reported  
Contact Name: RICK C. ROBERTS  
Telephone: 7149999018  
Owner Name: ARMOUR OIL COMPANY  
Owner Address: 3500 ESTUDILLO ST.  
Owner City,St,Zip: SAN DIEGO, CA 92110  
Total Tanks: 0004

Tank Num: 001  
Container Num: 92-1  
Year Installed: Not reported  
Tank Capacity: 00012000  
Tank Used for: PRODUCT  
Type of Fuel: REGULAR  
Container Construction Thickness: Not reported  
Leak Detection: Stock Inventor

Tank Num: 002  
Container Num: 92-2  
Year Installed: Not reported  
Tank Capacity: 00012000  
Tank Used for: PRODUCT  
Type of Fuel: UNLEADED  
Container Construction Thickness: Not reported  
Leak Detection: Stock Inventor

Tank Num: 003  
Container Num: 92-3  
Year Installed: Not reported  
Tank Capacity: 00012000  
Tank Used for: PRODUCT  
Type of Fuel: UNLEADED  
Container Construction Thickness: Not reported  
Leak Detection: Stock Inventor

Tank Num: 004  
Container Num: 92-4  
Year Installed: Not reported  
Tank Capacity: 00010000  
Tank Used for: PRODUCT  
Type of Fuel: DIESEL  
Container Construction Thickness: Not reported  
Leak Detection: Stock Inventor

MAP FINDINGS

Map ID  
Direction  
Distance  
Elevation

Site

Database(s)

EDR ID Number  
EPA ID Number

**T115**  
**SSE**  
**1/4-1/2**  
**0.312 mi.**  
**1648 ft.**

**J-TRON INC**  
**512 E CENTRAL PK AVE**  
**ANAHEIM, CA 92802**  
  
**Site 1 of 2 in cluster T**

**SEMS-ARCHIVE**  
**RCRA NonGen / NLR**  
**FINDS**  
**ECHO**  
**HAZNET**

**1000367604**  
**CAD048768931**

**Relative:**  
**Higher**

SEMS-ARCHIVE:  
Site ID: 901393  
EPA ID: CAD048768931  
Federal Facility: N  
NPL: Not on the NPL  
Non NPL Status: NFRAP-Site does not qualify for the NPL based on existing information

**Actual:**  
**136 ft.**

**Following information was gathered from the prior CERCLIS update completed in 10/2013:**

Site ID: 0901393  
Federal Facility: Not a Federal Facility  
NPL Status: Not on the NPL  
Non NPL Status: NFRAP-Site does not qualify for the NPL based on existing information

CERCLIS-NFRAP Site Contact Details:

Contact Sequence ID: 13288587.00000  
Person ID: 13003854.00000

Contact Sequence ID: 13294182.00000  
Person ID: 13003858.00000

Contact Sequence ID: 13300040.00000  
Person ID: 13004003.00000

CERCLIS-NFRAP Assessment History:

Action: PRELIMINARY ASSESSMENT  
Date Started: 02/01/85  
Date Completed: 08/01/85  
Priority Level: NFRAP-Site does not qualify for the NPL based on existing information

Action: ARCHIVE SITE  
Date Started: / /  
Date Completed: 08/01/85  
Priority Level: Not reported

Action: DISCOVERY  
Date Started: / /  
Date Completed: 01/01/81  
Priority Level: Not reported

RCRA NonGen / NLR:

Date form received by agency: 02/04/2004  
Facility name: J-TRON INC  
Facility address: 512 E CENTRAL PK AVE  
ANAHEIM, CA 92802  
EPA ID: CAD048768931  
Mailing address: 4450 E MUSTANG DR  
COTTONWOOD, AZ 86326  
Contact: RICHARD SANCHEZ  
Contact address: Not reported  
Not reported  
Contact country: US  
Contact telephone: (928) 634-0254

Map ID  
Direction  
Distance  
Elevation

MAP FINDINGS

Site

Database(s)

EDR ID Number  
EPA ID Number

**J-TRON INC (Continued)**

**1000367604**

Contact email: Not reported  
EPA Region: 09  
Classification: Non-Generator  
Description: Handler: Non-Generators do not presently generate hazardous waste

Owner/Operator Summary:

Owner/operator name: TILLIE JONES  
Owner/operator address: 71 JUNIPER LN  
SEDONA, AZ 86336

Owner/operator country: US  
Owner/operator telephone: Not reported  
Legal status: Private  
Owner/Operator Type: Owner  
Owner/Op start date: 01/01/1974  
Owner/Op end date: Not reported

Owner/operator name: RICHARD SANCHEZ  
Owner/operator address: Not reported  
Not reported  
Owner/operator country: US  
Owner/operator telephone: Not reported  
Legal status: Private  
Owner/Operator Type: Operator  
Owner/Op start date: 05/13/1979  
Owner/Op end date: Not reported

Handler Activities Summary:

U.S. importer of hazardous waste: No  
Mixed waste (haz. and radioactive): No  
Recycler of hazardous waste: No  
Transporter of hazardous waste: No  
Treater, storer or disposer of HW: No  
Underground injection activity: No  
On-site burner exemption: No  
Furnace exemption: No  
Used oil fuel burner: No  
Used oil processor: No  
User oil refiner: No  
Used oil fuel marketer to burner: No  
Used oil Specification marketer: No  
Used oil transfer facility: No  
Used oil transporter: No

. Waste code: D002  
. Waste name: CORROSIVE WASTE

Historical Generators:

Date form received by agency: 02/06/2002  
Site name: J-TRON INC  
Classification: Large Quantity Generator

Date form received by agency: 09/01/1996  
Site name: J-TRON INC  
Classification: Large Quantity Generator

Date form received by agency: 02/11/1992

Map ID  
Direction  
Distance  
Elevation

MAP FINDINGS

Site

Database(s)

EDR ID Number  
EPA ID Number

**J-TRON INC (Continued)**

**1000367604**

Site name: J-TRON INC  
Classification: Large Quantity Generator

Date form received by agency: 06/03/1991  
Site name: J-TRON INC  
Classification: Large Quantity Generator

Violation Status: No violations found

**FINDS:**

Registry ID: 110002647477

**Environmental Interest/Information System**

RCRAInfo is a national information system that supports the Resource Conservation and Recovery Act (RCRA) program through the tracking of events and activities related to facilities that generate, transport, and treat, store, or dispose of hazardous waste. RCRAInfo allows RCRA program staff to track the notification, permit, compliance, and corrective action activities required under RCRA.

**HAZARDOUS WASTE BIENNIAL REPORTER**

[Click this hyperlink](#) while viewing on your computer to access additional FINDS: detail in the EDR Site Report.

**ECHO:**

Envid: 1000367604  
Registry ID: 110002647477  
DFR URL: <http://echo.epa.gov/detailed-facility-report?fid=110002647477>

**HAZNET:**

envid: 1000367604  
Year: 2003  
GEPID: CAD048768931  
Contact: CHARLES R. SANCHEZ-VP  
Telephone: --  
Mailing Name: Not reported  
Mailing Address: 512 E CENTRAL PARK AVE S  
Mailing City, St, Zip: ANAHEIM, CA 928020000  
Gen County: Not reported  
TSD EPA ID: NJD052204854  
TSD County: Not reported  
Waste Category: Liquids with pH <= 2 with metals  
Disposal Method: Invalid Code  
Tons: 6.25  
Cat Decode: Not reported  
Method Decode: Not reported  
Facility County: Orange

envid: 1000367604  
Year: 2003  
GEPID: CAD048768931  
Contact: CHARLES R. SANCHEZ-VP  
Telephone: --  
Mailing Name: Not reported

Map ID  
Direction  
Distance  
Elevation

MAP FINDINGS

Site

Database(s)

EDR ID Number  
EPA ID Number

**J-TRON INC (Continued)**

**1000367604**

Mailing Address: 512 E CENTRAL PARK AVE S  
Mailing City,St,Zip: ANAHEIM, CA 928020000  
Gen County: Not reported  
TSD EPA ID: CAT080013352  
TSD County: Not reported  
Waste Category: Unspecified aqueous solution  
Disposal Method: Recycler  
Tons: 6.67  
Cat Decode: Not reported  
Method Decode: Not reported  
Facility County: Orange

envid: 1000367604  
Year: 2002  
GEPaid: CAD048768931  
Contact: CHARLES R. SANCHEZ-VP  
Telephone: --  
Mailing Name: Not reported  
Mailing Address: 512 E CENTRAL PARK AVE S  
Mailing City,St,Zip: ANAHEIM, CA 928020000  
Gen County: Not reported  
TSD EPA ID: NJD052204854  
TSD County: Not reported  
Waste Category: Liquids with pH <= 2 with metals  
Disposal Method: Invalid Code  
Tons: 3.33  
Cat Decode: Not reported  
Method Decode: Not reported  
Facility County: Orange

envid: 1000367604  
Year: 2001  
GEPaid: CAD048768931  
Contact: CHARLES R. SANCHEZ-VP  
Telephone: --  
Mailing Name: Not reported  
Mailing Address: 512 E CENTRAL PARK AVE S  
Mailing City,St,Zip: ANAHEIM, CA 928020000  
Gen County: Not reported  
TSD EPA ID: NJD052204854  
TSD County: Not reported  
Waste Category: Liquids with pH <= 2 with metals  
Disposal Method: Invalid Code  
Tons: 7.08  
Cat Decode: Not reported  
Method Decode: Not reported  
Facility County: Orange

envid: 1000367604  
Year: 2000  
GEPaid: CAD048768931  
Contact: CHARLES R. SANCHEZ-VP  
Telephone: --  
Mailing Name: Not reported  
Mailing Address: 512 E CENTRAL PARK AVE S  
Mailing City,St,Zip: ANAHEIM, CA 928020000  
Gen County: Not reported

Map ID  
 Direction  
 Distance  
 Elevation

MAP FINDINGS

Site

Database(s)

EDR ID Number  
 EPA ID Number

**J-TRON INC (Continued)**

**1000367604**

TSD EPA ID: NJD062204864  
 TSD County: Not reported  
 Waste Category: Liquids with pH <= 2 with metals  
 Disposal Method: Invalid Code  
 Tons: 4.17  
 Cat Decode: Not reported  
 Method Decode: Not reported  
 Facility County: Orange

[Click this hyperlink](#) while viewing on your computer to access  
 14 additional CA\_HAZNET: record(s) in the EDR Site Report.

**S116**  
**West**  
**1/4-1/2**  
**0.317 mi.**  
**1674 ft.**

**MOBIL #18-GY7**  
**101 EUCLID ST**  
**ANAHEIM, CA 92802**

**Site 2 of 3 in cluster S**

**LUST S106784778**  
**N/A**

**Relative:**  
**Lower**

LUST REG 8:

Region: 8  
 County: Orange  
 Regional Board: Santa Ana Region  
 Facility Status: Remediation Plan  
 Case Number: 083002987T  
 Local Case Num: Not reported  
 Case Type: Soil only  
 Substance: Gasoline  
 Qty Leaked: Not reported  
 Abate Method: Not reported  
 Cross Street: LINCOLN  
 Enf Type: Not reported  
 Funding: Not reported  
 How Discovered: Not reported  
 How Stopped: Not reported  
 Leak Cause: Not reported  
 Leak Source: Not reported  
 Global ID: T0605902046  
 How Stopped Date: Not reported  
 Enter Date: 2/10/1998  
 Date Confirmation of Leak Began: 3/26/1997  
 Date Preliminary Assessment Began: 3/31/1998  
 Discover Date: 3/14/1997  
 Enforcement Date: Not reported  
 Close Date: Not reported  
 Date Prelim Assessment Workplan Submitted: Not reported  
 Date Pollution Characterization Began: Not reported  
 Date Remediation Plan Submitted: 9/3/1998  
 Date Remedial Action Underway: Not reported  
 Date Post Remedial Action Monitoring: Not reported  
 Enter Date: 2/10/1998  
 GW Qualifies: =  
 Soil Qualifies: =  
 Operator: Not reported  
 Facility Contact: Not reported  
 Interim: Not reported  
 Oversight Program: LUST  
 Latitude: 33.83242214  
 Longitude: -117.9416291

**Actual:**  
**128 ft.**

Map ID  
Direction  
Distance  
Elevation

MAP FINDINGS

Site

Database(s)

EDR ID Number  
EPA ID Number

**MOBIL #18-GY7 (Continued)**

**S106784778**

MTBE Date: 1/15/2002  
Max MTBE GW: 1.1  
MTBE Concentration: 3  
Max MTBE Soil: 32  
MTBE Fuel: 1  
MTBE Tested: MTBE Detected. Site tested for MTBE & MTBE detected  
MTBE Class: D  
Staff: RS  
Staff Initials: SW  
Lead Agency: Local Agency  
Local Agency: 30011  
Hydr Basin #: COASTAL PLAIN OF ORA  
Beneficial: Not reported  
Priority: Not reported  
Cleanup Fund Id: Not reported  
Work Suspended: Not reported  
Summary: SITE IS BEING DISMANTLED. MTBE DETECTED IN SOIL 32 PPM AT 20 FT. UST TO BE REMOVED IN APRIL. FURTHER SITE ASSESSMENT NEEDED.

**S117** **HISHAM K SABEH**  
**West** **101 S EUCLID**  
**1/4-1/2** **ANAHEIM, CA 92802**  
**0.317 mi.**  
**1675 ft.** **Site 3 of 3 in cluster S**

**LUST** **U001578610**  
**HIST UST** **N/A**

**Relative:** **LUST:**  
**Lower** Region: STATE  
Global Id: T0605902046  
**Actual:** Latitude: 33.8324181  
**128 ft.** Longitude: -117.9416131  
Case Type: LUST Cleanup Site  
Status: Completed - Case Closed  
Status Date: 10/08/2002  
Lead Agency: ANAHEIM CITY  
Case Worker: ROW  
Local Agency: ANAHEIM CITY  
RB Case Number: 083002987T  
LOC Case Number: Not reported  
File Location: Not reported  
Potential Media Affect: Soil  
Potential Contaminants of Concern: Gasoline  
Site History: Not reported

[Click here to access the California GeoTracker records for this facility:](#)

**Contact:**  
Global Id: T0605902046  
Contact Type: Local Agency Caseworker  
Contact Name: RICHARD O. WILSON  
Organization Name: ANAHEIM CITY  
Address: 201 S. ANAHEIM BLVD. #601  
City: ANAHEIM  
Email: dwilson@anaheim.net  
Phone Number: Not reported

Global Id: T0605902046  
Contact Type: Regional Board Caseworker  
Contact Name: ROSE SCOTT

Map ID  
Direction  
Distance  
Elevation

MAP FINDINGS

Site

Database(s)

EDR ID Number  
EPA ID Number

**HISHAM K SABEH (Continued)**

**U001578610**

Organization Name: SANTA ANA RWQCB (REGION 8)  
Address: 3737 MAIN STREET, SUITE 500  
City: RIVERSIDE  
Email: rscott@waterboards.ca.gov  
Phone Number: 9513206375

Status History:

Global Id: T0605902046  
Status: Completed - Case Closed  
Status Date: 10/08/2002

Global Id: T0605902046  
Status: Open - Case Begin Date  
Status Date: 03/14/1997

Global Id: T0605902046  
Status: Open - Remediation  
Status Date: 09/03/1998

Global Id: T0605902046  
Status: Open - Site Assessment  
Status Date: 03/26/1997

Global Id: T0605902046  
Status: Open - Site Assessment  
Status Date: 03/31/1998

Regulatory Activities:

Global Id: T0605902046  
Action Type: ENFORCEMENT  
Date: 10/08/2002  
Action: Closure/No Further Action Letter

Global Id: T0605902046  
Action Type: Other  
Date: 03/14/1997  
Action: Leak Discovery

Global Id: T0605902046  
Action Type: ENFORCEMENT  
Date: 08/13/2013  
Action: File review

Global Id: T0605902046  
Action Type: Other  
Date: 03/26/1997  
Action: Leak Reported

Global Id: T0605902046  
Action Type: REMEDIATION  
Date: 11/15/2000  
Action: Soil Vapor Extraction (SVE)

Global Id: T0605902046  
Action Type: REMEDIATION  
Date: 07/01/2001



Map ID  
Direction  
Distance  
Elevation

MAP FINDINGS

Site

Database(s)

EDR ID Number  
EPA ID Number

**HISHAM K SABEH (Continued)**

**U001578610**

Action: Soil Vapor Extraction (SVE)

**HIST UST:**

File Number: 0002EB9C  
URL: <http://geotracker.waterboards.ca.gov/ustpdfs/pdf/0002EB9C.pdf>  
Region: STATE  
Facility ID: 00000039294  
Facility Type: Gas Station  
Other Type: Not reported  
Contact Name: Not reported  
Telephone: 7145333300  
Owner Name: MOBIL OIL CORPORATION  
Owner Address: 612 S. FLOWER STREET  
Owner City,St,Zip: LOS ANGELES, CA 90017  
Total Tanks: 0004

Tank Num: 001  
Container Num: 1  
Year Installed: Not reported  
Tank Capacity: 00012000  
Tank Used for: PRODUCT  
Type of Fuel: UNLEADED  
Container Construction Thickness: Not reported  
Leak Detection: Stock Inventor

Tank Num: 002  
Container Num: 2  
Year Installed: Not reported  
Tank Capacity: 00008000  
Tank Used for: PRODUCT  
Type of Fuel: REGULAR  
Container Construction Thickness: Not reported  
Leak Detection: Stock Inventor

Tank Num: 003  
Container Num: 3  
Year Installed: Not reported  
Tank Capacity: 00006000  
Tank Used for: PRODUCT  
Type of Fuel: PREMIUM  
Container Construction Thickness: Not reported  
Leak Detection: Stock Inventor

Tank Num: 004  
Container Num: 4  
Year Installed: Not reported  
Tank Capacity: 00000280  
Tank Used for: WASTE  
Type of Fuel: WASTE OIL  
Container Construction Thickness: Not reported  
Leak Detection: Stock Inventor

[Click here for Geo Tracker PDF:](#)

Map ID  
Direction  
Distance  
Elevation

MAP FINDINGS

Site

Database(s)

EDR ID Number  
EPA ID Number

**U118**  
**WNW**  
**1/4-1/2**  
**0.318 mi.**  
**1680 ft.**

**PICOFARAD, INC.**  
**237-D N. EUCLID**  
**ANAHEIM, CA 92801**  
**Site 1 of 6 in cluster U**

**ENVIROSTOR** **S110494162**  
**N/A**

**Relative:**  
**Higher**

ENVIROSTOR:  
Facility ID: 71002494  
Status: Inactive - Needs Evaluation  
Status Date: Not reported  
Site Code: Not reported  
Site Type: Tiered Permit  
Site Type Detailed: Tiered Permit  
Acres: Not reported  
NPL: NO  
Regulatory Agencies: NONE SPECIFIED  
Lead Agency: NONE SPECIFIED  
Program Manager: Not reported  
Supervisor: Not reported  
Division Branch: Cleanup Cypress  
Assembly: 65  
Senate: 29  
Special Program: Not reported  
Restricted Use: NO  
Site Mgmt Req: NONE SPECIFIED  
Funding: Not reported  
Latitude: 33.83392  
Longitude: -117.9414  
APN: NONE SPECIFIED  
Past Use: NONE SPECIFIED  
Potential COC: NONE SPECIFIED  
Confirmed COC: NONE SPECIFIED  
Potential Description: NONE SPECIFIED  
Alias Name: CAD060761376  
Alias Type: EPA Identification Number  
Alias Name: 71002494  
Alias Type: Envirostor ID Number  
Alias Name: 71002799  
Alias Type: Envirostor ID Number  
Alias Name: 71003714  
Alias Type: Envirostor ID Number

**Actual:**  
**145 ft.**

Completed Info:  
Completed Area Name: Not reported  
Completed Sub Area Name: Not reported  
Completed Document Type: Not reported  
Completed Date: Not reported  
Comments: Not reported

Future Area Name: Not reported  
Future Sub Area Name: Not reported  
Future Document Type: Not reported  
Future Due Date: Not reported  
Schedule Area Name: Not reported  
Schedule Sub Area Name: Not reported  
Schedule Document Type: Not reported  
Schedule Due Date: Not reported  
Schedule Revised Date: Not reported

Map ID  
 Direction  
 Distance  
 Elevation

MAP FINDINGS

Site

Database(s)

EDR ID Number  
 EPA ID Number

**V119**      **CARWASH OF AMERICA**  
**West**      **216**  
**1/4-1/2**    **ANAHEIM, CA 92802**  
**0.329 mi.**  
**1738 ft.**    **Site 1 of 2 in cluster V**

**LUST**      **S104405117**  
**HIST CORTESE**      **N/A**

**Relative:**  
**Lower**

LUST REG 8:

**Actual:**  
**127 ft.**

Region:	8
County:	Orange
Regional Board:	Santa Ana Region
Facility Status:	Case Closed
Case Number:	083003567T
Local Case Num:	Not reported
Case Type:	Soil only
Substance:	Gasoline
Qty Leaked:	Not reported
Abate Method:	Not reported
Cross Street:	LINCOLN
Enf Type:	CLOS
Funding:	Not reported
How Discovered:	Not reported
How Stopped:	Not reported
Leak Cause:	Not reported
Leak Source:	Not reported
Global ID:	T0605902329
How Stopped Date:	Not reported
Enter Date:	11/4/1999
Date Confirmation of Leak Began:	6/10/1999
Date Preliminary Assessment Began:	9/15/1999
Discover Date:	6/10/1999
Enforcement Date:	Not reported
Close Date:	2/3/2000
Date Prelim Assessment Workplan Submitted:	Not reported
Date Pollution Characterization Began:	Not reported
Date Remediation Plan Submitted:	Not reported
Date Remedial Action Underway:	Not reported
Date Post Remedial Action Monitoring:	Not reported
Enter Date:	11/4/1999
GW Qualifies:	Not reported
Soil Qualifies:	=
Operator:	Not reported
Facility Contact:	Not reported
Interim:	Not reported
Oversite Program:	LUST
Latitude:	33.830895
Longitude:	-117.941334
MTBE Date:	Not reported
Max MTBE GW:	Not reported
MTBE Concentration:	1
Max MTBE Soil:	.258
MTBE Fuel:	1
MTBE Tested:	MTBE Detected. Site tested for MTBE & MTBE detected
MTBE Class:	*
Staff:	VJJ
Staff Initials:	ROW
Lead Agency:	Local Agency
Local Agency:	30011
Hydr Basin #:	COASTAL PLAIN OF ORA
Beneficial:	Not reported

Map ID  
Direction  
Distance  
Elevation

MAP FINDINGS

Site

Database(s)

EDR ID Number  
EPA ID Number

**CARWASH OF AMERICA (Continued)**

**S104405117**

Priority: Not reported  
Cleanup Fund Id: Not reported  
Work Suspended: No  
Summary: Not reported

**HIST CORTESE:**

Region: CORTESE  
Facility County Code: 30  
Reg By: LTNKA  
Reg Id: 083003567T

**V120 ANAHEIM AUTO WASH**  
**West 216 S EUCLID ST**  
**1/4-1/2 ANAHEIM, CA 92802**  
**0.329 mi.**  
**1738 ft. Site 2 of 2 in cluster V**

**LUST U001578592**  
**HIST UST N/A**

**Relative:**  
**Lower**

**LUST:**

**Actual:**  
**127 ft.**

Region: STATE  
Global Id: T0605902329  
Latitude: 33.830895  
Longitude: -117.941334  
Case Type: LUST Cleanup Site  
Status: Completed - Case Closed  
Status Date: 02/03/2000  
Lead Agency: ANAHEIM CITY  
Case Worker: ROW  
Local Agency: ANAHEIM CITY  
RB Case Number: 083003567T  
LOC Case Number: Not reported  
File Location: Not reported  
Potential Media Affect: Soil  
Potential Contaminants of Concern: Gasoline  
Site History: Not reported

Click here to access the California GeoTracker records for this facility:

**Contact:**

Global Id: T0605902329  
Contact Type: Local Agency Caseworker  
Contact Name: RICHARD O. WILSON  
Organization Name: ANAHEIM CITY  
Address: 201 S. ANAHEIM BLVD. #601  
City: ANAHEIM  
Email: dwilson@anaheim.net  
Phone Number: Not reported

Global Id: T0605902329  
Contact Type: Regional Board Caseworker  
Contact Name: VALERIE JAHN-BULL  
Organization Name: SANTA ANA RWQCB (REGION 8)  
Address: 3737 MAIN STREET, SUITE 500  
City: RIVERSIDE  
Email: vjahn-bull@waterboards.ca.gov  
Phone Number: 9517824903

Status History:

Map ID  
Direction  
Distance  
Elevation

MAP FINDINGS

Site

Database(s)

EDR ID Number  
EPA ID Number

**ANAHEIM AUTO WASH (Continued)**

**U001578592**

Global Id: T0605902329  
Status: Completed - Case Closed  
Status Date: 02/03/2000

Global Id: T0605902329  
Status: Open - Case Begin Date  
Status Date: 06/10/1999

Global Id: T0605902329  
Status: Open - Site Assessment  
Status Date: 06/10/1999

Global Id: T0605902329  
Status: Open - Site Assessment  
Status Date: 09/15/1999

**Regulatory Activities:**

Global Id: T0605902329  
Action Type: ENFORCEMENT  
Date: 02/03/2000  
Action: Closure/No Further Action Letter

Global Id: T0605902329  
Action Type: ENFORCEMENT  
Date: 02/03/2000  
Action: Closure/No Further Action Letter

Global Id: T0605902329  
Action Type: Other  
Date: 06/10/1999  
Action: Leak Discovery

Global Id: T0605902329  
Action Type: Other  
Date: 06/10/1999  
Action: Leak Reported

**HIST UST:**

File Number: Not reported  
URL: Not reported  
Region: STATE  
Facility ID: 00000043008  
Facility Type: Gas Station  
Other Type: RETAIL GAS CAR WASH  
Contact Name: Not reported  
Telephone: 7149563521  
Owner Name: BEACON BAY ENTERPRISES, INC.  
Owner Address: 260 NEWPORT CENTER DRIVE  
Owner City,St,Zip: NEWPORT BEACH, CA 92660  
Total Tanks: 0005

Tank Num: 001  
Container Num: #1  
Year Installed: 1974  
Tank Capacity: 00012000

Map ID  
Direction  
Distance  
Elevation

MAP FINDINGS

Site

Database(s)

EDR ID Number  
EPA ID Number

**ANAHEIM AUTO WASH (Continued)**

**U001578592**

Tank Used for: PRODUCT  
Type of Fuel: PREMIUM  
Container Construction Thickness: 1/4  
Leak Detection: Stock Inventor, 10

Tank Num: 002  
Container Num: 2  
Year Installed: 1974  
Tank Capacity: 00012000  
Tank Used for: PRODUCT  
Type of Fuel: UNLEADED  
Container Construction Thickness: 1/4  
Leak Detection: Stock Inventor, 10

Tank Num: 003  
Container Num: 3  
Year Installed: 1974  
Tank Capacity: 00012000  
Tank Used for: PRODUCT  
Type of Fuel: UNLEADED  
Container Construction Thickness: 1/4  
Leak Detection: Stock Inventor

Tank Num: 004  
Container Num: 4  
Year Installed: 1974  
Tank Capacity: 00012000  
Tank Used for: PRODUCT  
Type of Fuel: UNLEADED  
Container Construction Thickness: 1/4  
Leak Detection: Stock Inventor, 10

Tank Num: 005  
Container Num: 5  
Year Installed: 1974  
Tank Capacity: 00012000  
Tank Used for: PRODUCT  
Type of Fuel: DIESEL  
Container Construction Thickness: 1/4  
Leak Detection: Stock Inventor, 10

**U121**  
**WNW**  
**1/4-1/2**  
**0.331 mi.**  
**1748 ft.**

**TOWER PARK INDUSTRIAL**  
**313-353 EUCLID WAY**  
**ANAHEIM, CA 92801**  
**Site 2 of 6 in cluster U**

**ENVIROSTOR** **S108936063**  
**N/A**

**Relative:**  
**Higher**

ENVIROSTOR:  
Facility ID: 60000725  
Status: Refer: 1248 Local Agency  
Status Date: 08/30/2007  
Site Code: Not reported  
Site Type: Evaluation  
Site Type Detailed: Evaluation  
Acres: Not reported  
NPL: NO  
Regulatory Agencies: SMBRP  
Lead Agency: SMBRP

**Actual:**  
**142 ft.**

Map ID  
 Direction  
 Distance  
 Elevation

MAP FINDINGS

Site

Database(s)

EDR ID Number  
 EPA ID Number

**TOWER PARK INDUSTRIAL (Continued)**

**S108936063**

Program Manager: Not reported  
 Supervisor: Not reported  
 Division Branch: Cleanup Cypress  
 Assembly: Not reported  
 Senate: Not reported  
 Special Program: Not reported  
 Restricted Use: NO  
 Site Mgmt Req: NONE SPECIFIED  
 Funding: Not Applicable  
 Latitude: 0  
 Longitude: 0  
 APN: NONE SPECIFIED  
 Past Use: NONE SPECIFIED  
 Potential COC: NONE SPECIFIED  
 Confirmed COC: NONE SPECIFIED  
 Potential Description: NONE SPECIFIED  
 Alias Name: 60000725  
 Alias Type: Envirostor ID Number

Completed Info:

Completed Area Name: Not reported  
 Completed Sub Area Name: Not reported  
 Completed Document Type: Not reported  
 Completed Date: Not reported  
 Comments: Not reported

Future Area Name: Not reported  
 Future Sub Area Name: Not reported  
 Future Document Type: Not reported  
 Future Due Date: Not reported  
 Schedule Area Name: Not reported  
 Schedule Sub Area Name: Not reported  
 Schedule Document Type: Not reported  
 Schedule Due Date: Not reported  
 Schedule Revised Date: Not reported

T122  
 SSE  
 1/4-1/2  
 0.332 mi.  
 1753 ft.

**BUD'S DELIVERY SERVICE**  
**528 CENTRAL PARK AVENUE**  
**ANAHEIM, CA 92802**

**Site 2 of 2 in cluster T**

**LUST S105022497**  
**HIST CORTESE N/A**

Relative:  
 Lower

LUST:

Region: STATE  
 Global Id: T0605900382  
 Latitude: 33.8267534  
 Longitude: -117.9317889  
 Case Type: LUST Cleanup Site  
 Status: Completed - Case Closed  
 Status Date: 05/20/1988  
 Lead Agency: ORANGE COUNTY LOP  
 Case Worker: AM  
 Local Agency: ORANGE COUNTY LOP  
 RB Case Number: 083000476T  
 LOC Case Number: 87UT044  
 File Location: Local Agency  
 Potential Media Affect: Under Investigation  
 Potential Contaminants of Concern: Gasoline

Actual:  
 135 ft.

Map ID  
Direction  
Distance  
Elevation

MAP FINDINGS

Site

Database(s)

EDR ID Number  
EPA ID Number

**BUD'S DELIVERY SERVICE (Continued)**

**S105022497**

Site History: Not reported

[Click here to access the California GeoTracker records for this facility:](#)

Contact:

Global Id: T0605900382  
Contact Type: Local Agency Caseworker  
Contact Name: ANTHONY MARTINEZ  
Organization Name: ORANGE COUNTY LOP  
Address: 1241 E. DYER ROAD SUITE 120  
City: SANTA ANA  
Email: amartinez@ochca.com  
Phone Number: 7144336011

Global Id: T0605900382  
Contact Type: Regional Board Caseworker  
Contact Name: PATRICIA HANNON  
Organization Name: SANTA ANA RWQCB (REGION 8)  
Address: 3737 MAIN STREET, SUITE 500  
City: RIVERSIDE  
Email: phannon@waterboards.ca.gov  
Phone Number: Not reported

Status History:

Global Id: T0605900382  
Status: Completed - Case Closed  
Status Date: 05/20/1988

Global Id: T0605900382  
Status: Open - Case Begin Date  
Status Date: 05/20/1988

LUST REG 8:

Region: 8  
County: Orange  
Regional Board: Santa Ana Region  
Facility Status: Case Closed  
Case Number: 083000476T  
Local Case Num: 87UT044  
Case Type: Undefined  
Substance: Gasoline  
Qty Leaked: 0  
Abate Method: Not reported  
Cross Street: Not reported  
Enf Type: Not reported  
Funding: Not reported  
How Discovered: Tank Closure  
How Stopped: Close Tank  
Leak Cause: Unknown  
Leak Source: Unknown  
Global ID: T0605900382  
How Stopped Date: 9/9/9999  
Enter Date: Not reported  
Date Confirmation of Leak Began: Not reported  
Date Preliminary Assessment Began: Not reported  
Discover Date: 1/1/1965



Map ID  
 Direction  
 Distance  
 Elevation

MAP FINDINGS

Site

Database(s)

EDR ID Number  
 EPA ID Number

**BUD'S DELIVERY SERVICE (Continued)**

**S105022497**

Enforcement Date:	Not reported
Close Date:	5/20/1988
Date Prelim Assessment Workplan Submitted:	Not reported
Date Pollution Characterization Began:	Not reported
Date Remediation Plan Submitted:	Not reported
Date Remedial Action Underway:	Not reported
Date Post Remedial Action Monitoring:	Not reported
Enter Date:	Not reported
GW Qualifies:	Not reported
Soil Qualifies:	Not reported
Operator:	Not reported
Facility Contact:	Not reported
Interim:	Not reported
Oversite Program:	LUST
Latitude:	33.8267534
Longitude:	-117.9317889
MTBE Date:	Not reported
Max MTBE GW:	Not reported
MTBE Concentration:	0
Max MTBE Soil:	Not reported
MTBE Fuel:	1
MTBE Tested:	Site NOT Tested for MTBE.Includes Unknown and Not Analyzed.
MTBE Class:	*
Staff:	PAH
Staff Initials:	WJ
Lead Agency:	Local Agency
Local Agency:	30000L
Hydr Basin #:	Not reported
Beneficial:	MUN
Priority:	Not reported
Cleanup Fund Id:	Not reported
Work Suspended:	Not reported
Summary:	Not reported

**HIST CORTESE:**

Region:	CORTESE
Facility County Code:	30
Reg By:	LTNKA
Reg Id:	083000476T

**U123**  
**WNW**  
 1/4-1/2  
 0.337 mi.  
 1777 ft.

**ARCO #1795**  
**301 EUCLID ST**  
**ANAHEIM, CA 92802**  
**Site 3 of 6 in cluster U**

**LUST S102424406**  
**N/A**

**Relative:**  
**Higher**

**LUST REG 8:**

Region:	8
County:	Orange
Regional Board:	Santa Ana Region
Facility Status:	Case Closed
Case Number:	083002313T
Local Case Num:	Not reported
Case Type:	Soil only
Substance:	Gasoline
Qty Leaked:	Not reported
Abate Method:	Not reported

**Actual:**  
**142 ft.**

Map ID  
 Direction  
 Distance  
 Elevation

MAP FINDINGS

Site

Database(s)

EDR ID Number  
 EPA ID Number

**ARCO #1795 (Continued)**

**S102424406**

Cross Street:	Not reported
Enf Type:	Not reported
Funding:	Not reported
How Discovered:	Not reported
How Stopped:	Not reported
Leak Cause:	Not reported
Leak Source:	Not reported
Global ID:	T0605901686
How Stopped Date:	Not reported
Enter Date:	9/20/1993
Date Confirmation of Leak Began:	7/20/1993
Date Preliminary Assessment Began:	Not reported
Discover Date:	7/20/1993
Enforcement Date:	Not reported
Close Date:	6/16/1999
Date Prelim Assessment Workplan Submitted:	Not reported
Date Pollution Characterization Began:	Not reported
Date Remediation Plan Submitted:	Not reported
Date Remedial Action Underway:	Not reported
Date Post Remedial Action Monitoring:	Not reported
Enter Date:	9/20/1993
GW Qualifies:	Not reported
Soil Qualifies:	Not reported
Operator:	Not reported
Facility Contact:	Not reported
Interim:	Not reported
Oversite Program:	LUST
Latitude:	33.8288613
Longitude:	-117.9415873
MTBE Date:	Not reported
Max MTBE GW:	Not reported
MTBE Concentration:	0
Max MTBE Soil:	Not reported
MTBE Fuel:	1
MTBE Tested:	Site NOT Tested for MTBE. Includes Unknown and Not Analyzed.
MTBE Class:	*
Staff:	VJJ
Staff Initials:	ROW
Lead Agency:	Local Agency
Local Agency:	30011
Hydr Basin #:	COASTAL PLAIN OF ORA
Beneficial:	Not reported
Priority:	Not reported
Cleanup Fund Id:	Not reported
Work Suspended:	Not reported
Summary:	Not reported

**W124**      **LINCO INDUSTRIES INC**  
**SSE**      **528 S CENTRAL PARK AVE W**  
**1/4-1/2**    **ANAHEIM, CA 92802**  
**0.339 mi.**  
**1788 ft.**    **Site 1 of 3 in cluster W**

**ENVIROSTOR**    **S109448598**  
**NPDES**          **N/A**

**Relative:**      **ENVIROSTOR:**  
**Lower**          Facility ID:          60002426  
                          Status:                Active  
**Actual:**          Status Date:        09/21/2016  
**135 ft.**            Site Code:            Not reported

Map ID  
Direction  
Distance  
Elevation

MAP FINDINGS

Site

Database(s)

EDR ID Number  
EPA ID Number

**LINCO INDUSTRIES INC (Continued)**

**S109448598**

Site Type: Evaluation  
Site Type Detailed: Evaluation  
Acres: 0.5  
NPL: NO  
Regulatory Agencies: SMBRP  
Lead Agency: SMBRP  
Program Manager: Violeta Mislang  
Supervisor: Robert Senga  
Division Branch: Cleanup Cypress  
Assembly: 65  
Senate: 29  
Special Program: Not reported  
Restricted Use: NO  
Site Mgmt Req: NONE SPECIFIED  
Funding: Responsible Party  
Latitude: 33.82667  
Longitude: -117.9318  
APN: NONE SPECIFIED  
Past Use: NONE SPECIFIED  
Potential COC: NONE SPECIFIED  
Confirmed COC: NONE SPECIFIED  
Potential Description: NONE SPECIFIED  
Alias Name: 60002426  
Alias Type: Envirostor ID Number

Completed Info:

Completed Area Name: PROJECT WIDE  
Completed Sub Area Name: Not reported  
Completed Document Type: Phase 1  
Completed Date: 12/06/2016  
Comments: Not reported

Future Area Name: Not reported  
Future Sub Area Name: Not reported  
Future Document Type: Not reported  
Future Due Date: Not reported  
Schedule Area Name: Not reported  
Schedule Sub Area Name: Not reported  
Schedule Document Type: Not reported  
Schedule Due Date: Not reported  
Schedule Revised Date: Not reported

NPDES:

Npdes Number: Not reported  
Facility Status: Not reported  
Agency Id: Not reported  
Region: 8  
Regulatory Measure Id: 308099  
Order No: Not reported  
Regulatory Measure Type: Industrial  
Place Id: Not reported  
WDID: 8 30I020427  
Program Type: Not reported  
Adoption Date Of Regulatory Measure: Not reported  
Effective Date Of Regulatory Measure: Not reported  
Expiration Date Of Regulatory Measure: Not reported  
Termination Date Of Regulatory Measure: Not reported

Map ID  
Direction  
Distance  
Elevation

MAP FINDINGS

Site

Database(s)

EDR ID Number  
EPA ID Number

**LINCO INDUSTRIES INC (Continued)**

**S109448598**

Discharge Name:	Not reported
Discharge Address:	Not reported
Discharge City:	Not reported
Discharge State:	Not reported
Discharge Zip:	Not reported
RECEIVED DATE:	5/9/2008
PROCESSED DATE:	8/23/2006
STATUS CODE NAME:	Active
STATUS DATE:	8/23/2006
PLACE SIZE:	16000
PLACE SIZE UNIT:	SqFt
FACILITY CONTACT NAME:	Dean Shelly
FACILITY CONTACT TITLE:	General Manager
FACILITY CONTACT PHONE:	714-635-2800
FACILITY CONTACT PHONE EXT:	Not reported
FACILITY CONTACT EMAIL:	dcshelly@att.net
OPERATOR NAME:	Linco Industries Inc
OPERATOR ADDRESS:	528 S Central Park Ave W
OPERATOR CITY:	Anahiem
OPERATOR STATE:	California
OPERATOR ZIP:	92802
OPERATOR CONTACT NAME:	Dean Shelly
OPERATOR CONTACT TITLE:	General Manager
OPERATOR CONTACT PHONE:	714-635-2800
OPERATOR CONTACT PHONE EXT:	Not reported
OPERATOR CONTACT EMAIL:	dcshelly@att.net
OPERATOR TYPE:	Private Business
DEVELOPER NAME:	Not reported
DEVELOPER ADDRESS:	Not reported
DEVELOPER CITY:	Not reported
DEVELOPER STATE:	California
DEVELOPER ZIP:	Not reported
DEVELOPER CONTACT NAME:	Not reported
DEVELOPER CONTACT TITLE:	Not reported
CONSTYPE LINEAR UTILITY IND:	Not reported
EMERGENCY PHONE NO:	714-635-2800
EMERGENCY PHONE EXT:	Not reported
CONSTYPE ABOVE GROUND IND:	Not reported
CONSTYPE BELOW GROUND IND:	Not reported
CONSTYPE CABLE LINE IND:	Not reported
CONSTYPE COMM LINE IND:	Not reported
CONSTYPE COMMERTIAL IND:	Not reported
CONSTYPE ELECTRICAL LINE IND:	Not reported
CONSTYPE GAS LINE IND:	Not reported
CONSTYPE INDUSTRIAL IND:	Not reported
CONSTYPE OTHER DESRIPTION:	Not reported
CONSTYPE OTHER IND:	Not reported
CONSTYPE RECONS IND:	Not reported
CONSTYPE RESIDENTIAL IND:	Not reported
CONSTYPE TRANSPORT IND:	Not reported
CONSTYPE UTILITY DESCRIPTION:	Not reported
CONSTYPE UTILITY IND:	Not reported
CONSTYPE WATER SEWER IND:	Not reported
DIR DISCHARGE USWATER IND:	N
RECEIVING WATER NAME:	Bolsa Chica Channel
CERTIFIER NAME:	DEAN SHELLY
CERTIFIER TITLE:	GENERAL MANAGER

Map ID  
Direction  
Distance  
Elevation

MAP FINDINGS

Site

Database(s)

EDR ID Number  
EPA ID Number

**LINCO INDUSTRIES INC (Continued)**

**S109448598**

CERTIFICATION DATE:	29-JUN-15
PRIMARY SIC:	3479-Coating, Engraving, and Allied Services, NEC
SECONDARY SIC:	Not reported
TERTIARY SIC:	Not reported
Npdes Number:	CAS000001
Facility Status:	Active
Agency Id:	0
Region:	8
Regulatory Measure Id:	308099
Order No:	97-03-DWQ
Regulatory Measure Type:	Enrollee
Place Id:	Not reported
WDID:	8 301020427
Program Type:	Industrial
Adoption Date Of Regulatory Measure:	Not reported
Effective Date Of Regulatory Measure:	08/23/2006
Expiration Date Of Regulatory Measure:	Not reported
Termination Date Of Regulatory Measure:	Not reported
Discharge Name:	Linco Industries Inc
Discharge Address:	528 S Central Park Ave W
Discharge City:	Anahiem
Discharge State:	California
Discharge Zip:	92802
RECEIVED DATE:	Not reported
PROCESSED DATE:	Not reported
STATUS CODE NAME:	Not reported
STATUS DATE:	Not reported
PLACE SIZE:	Not reported
PLACE SIZE UNIT:	Not reported
FACILITY CONTACT NAME:	Not reported
FACILITY CONTACT TITLE:	Not reported
FACILITY CONTACT PHONE:	Not reported
FACILITY CONTACT PHONE EXT:	Not reported
FACILITY CONTACT EMAIL:	Not reported
OPERATOR NAME:	Not reported
OPERATOR ADDRESS:	Not reported
OPERATOR CITY:	Not reported
OPERATOR STATE:	Not reported
OPERATOR ZIP:	Not reported
OPERATOR CONTACT NAME:	Not reported
OPERATOR CONTACT TITLE:	Not reported
OPERATOR CONTACT PHONE:	Not reported
OPERATOR CONTACT PHONE EXT:	Not reported
OPERATOR CONTACT EMAIL:	Not reported
OPERATOR TYPE:	Not reported
DEVELOPER NAME:	Not reported
DEVELOPER ADDRESS:	Not reported
DEVELOPER CITY:	Not reported
DEVELOPER STATE:	Not reported
DEVELOPER ZIP:	Not reported
DEVELOPER CONTACT NAME:	Not reported
DEVELOPER CONTACT TITLE:	Not reported
CONSTYPE LINEAR UTILITY IND:	Not reported
EMERGENCY PHONE NO:	Not reported
EMERGENCY PHONE EXT:	Not reported
CONSTYPE ABOVE GROUND IND:	Not reported

Map ID  
Direction  
Distance  
Elevation

MAP FINDINGS

Site

Database(s)

EDR ID Number  
EPA ID Number

**LINCO INDUSTRIES INC (Continued)**

**S109448598**

CONSTYPE BELOW GROUND IND: Not reported  
CONSTYPE CABLE LINE IND: Not reported  
CONSTYPE COMM LINE IND: Not reported  
CONSTYPE COMMERTIAL IND: Not reported  
CONSTYPE ELECTRICAL LINE IND: Not reported  
CONSTYPE GAS LINE IND: Not reported  
CONSTYPE INDUSTRIAL IND: Not reported  
CONSTYPE OTHER DESCRIPTION: Not reported  
CONSTYPE OTHER IND: Not reported  
CONSTYPE RECONS IND: Not reported  
CONSTYPE RESIDENTIAL IND: Not reported  
CONSTYPE TRANSPORT IND: Not reported  
CONSTYPE UTILITY DESCRIPTION: Not reported  
CONSTYPE UTILITY IND: Not reported  
CONSTYPE WATER SEWER IND: Not reported  
DIR DISCHARGE USWATER IND: Not reported  
RECEIVING WATER NAME: Not reported  
CERTIFIER NAME: Not reported  
CERTIFIER TITLE: Not reported  
CERTIFICATION DATE: Not reported  
PRIMARY SIC: Not reported  
SECONDARY SIC: Not reported  
TERTIARY SIC: Not reported

**W125  
SSE  
1/4-1/2  
0.340 mi.  
1797 ft.**

**YUKI TRUCKING  
549 CENTRAL PARK  
ANAHEIM, CA 92802  
Site 2 of 3 in cluster W**

**LUST U001578627  
HIST UST N/A  
HIST CORTESE**

**Relative:  
Lower**

**LUST:**  
Region: STATE  
Global Id: T0605901267  
Latitude: 33.8266292  
Longitude: -117.9311252  
Case Type: LUST Cleanup Site  
Status: Completed - Case Closed  
Status Date: 02/27/1991  
Lead Agency: ORANGE COUNTY LOP  
Case Worker: AM  
Local Agency: ORANGE COUNTY LOP  
RB Case Number: 083001681T  
LOC Case Number: 90UT228  
File Location: Local Agency  
Potential Media Affect: Soil  
Potential Contaminants of Concern: Gasoline  
Site History: Not reported

**Actual:  
134 ft.**

Click here to access the California GeoTracker records for this facility:

**Contact:**  
Global Id: T0605901267  
Contact Type: Local Agency Caseworker  
Contact Name: ANTHONY MARTINEZ  
Organization Name: ORANGE COUNTY LOP  
Address: 1241 E. DYER ROAD SUITE 120  
City: SANTA ANA  
Email: amartinez@ochca.com

Map ID  
Direction  
Distance  
Elevation

MAP FINDINGS

Site

Database(s)

EDR ID Number  
EPA ID Number

**YUKI TRUCKING (Continued)**

**U001578627**

Phone Number: 7144336011  
  
Global Id: T0605901267  
Contact Type: Regional Board Caseworker  
Contact Name: PATRICIA HANNON  
Organization Name: SANTA ANA RWQCB (REGION 8)  
Address: 3737 MAIN STREET, SUITE 500  
City: RIVERSIDE  
Email: phannon@waterboards.ca.gov  
Phone Number: Not reported

Status History:  
Global Id: T0605901267  
Status: Completed - Case Closed  
Status Date: 02/27/1991  
  
Global Id: T0605901267  
Status: Open - Case Begin Date  
Status Date: 10/12/1990

Regulatory Activities:  
Global Id: T0605901267  
Action Type: Other  
Date: 10/12/1990  
Action: Leak Discovery  
  
Global Id: T0605901267  
Action Type: Other  
Date: 10/12/1990  
Action: Leak Reported

HIST UST:  
File Number: Not reported  
URL: Not reported  
Region: STATE  
Facility ID: 00000008322  
Facility Type: Other  
Other Type: Not reported  
Contact Name: Not reported  
Telephone: 7147798214  
Owner Name: YUKI TRUCKING, INC.  
Owner Address: 549 W. CENTRAL PARK AVENUE  
Owner City,St,Zip: ANAHEIM, CA 92802  
Total Tanks: 0002  
  
Tank Num: 001  
Container Num: 001  
Year Installed: Not reported  
Tank Capacity: 00007500  
Tank Used for: PRODUCT  
Type of Fuel: DIESEL  
Container Construction Thickness: 1/4  
Leak Detection: Stock Inventor  
  
Tank Num: 002

Map ID  
 Direction  
 Distance  
 Elevation

MAP FINDINGS

Site

Database(s)

EDR ID Number  
 EPA ID Number

**YUKI TRUCKING (Continued)**

**U001578627**

Container Num: 002  
 Year Installed: Not reported  
 Tank Capacity: 00001000  
 Tank Used for: PRODUCT  
 Type of Fuel: UNLEADED  
 Container Construction Thickness: 10  
 Leak Detection: Stock Inventor

**HIST CORTESE:**

Region: CORTESE  
 Facility County Code: 30  
 Reg By: LTNKA  
 Reg Id: 083001681T

**W126**  
**SSE**  
**1/4-1/2**  
**0.343 mi.**  
**1809 ft.**

**YUKI TRUCKING**  
**549 CENTRAL PARK**  
**ANAHEIM, CA 92802**  
**Site 3 of 3 in cluster W**

**LUST S105033085**  
**N/A**

**Relative:**  
**Lower**

**LUST REG 8:**

Region: 8  
 County: Orange  
 Regional Board: Santa Ana Region  
 Facility Status: Case Closed  
 Case Number: 083001681T  
 Local Case Num: 90UT228  
 Case Type: Soil only  
 Substance: Gasoline  
 Qty Leaked: 0  
 Abate Method: Not reported  
 Cross Street: Not reported  
 Enf Type: Not reported  
 Funding: Not reported  
 How Discovered: Tank Closure  
 How Stopped: Close Tank  
 Leak Cause: Unknown  
 Leak Source: Unknown  
 Global ID: T0605901267  
 How Stopped Date: 9/9/9999  
 Enter Date: Not reported  
 Date Confirmation of Leak Began: Not reported  
 Date Preliminary Assessment Began: Not reported  
 Discover Date: 10/12/1990  
 Enforcement Date: Not reported  
 Close Date: 2/27/1991  
 Date Prelim Assessment Workplan Submitted: Not reported  
 Date Pollution Characterization Began: Not reported  
 Date Remediation Plan Submitted: Not reported  
 Date Remedial Action Underway: Not reported  
 Date Post Remedial Action Monitoring: Not reported  
 Enter Date: Not reported  
 GW Qualifies: Not reported  
 Soil Qualifies: Not reported  
 Operator: Not reported  
 Facility Contact: Not reported  
 Interim: Not reported

**Actual:**  
**134 ft.**



Map ID  
 Direction  
 Distance  
 Elevation

MAP FINDINGS

Site

Database(s)

EDR ID Number  
 EPA ID Number

**YUKI TRUCKING (Continued)**

**S105033085**

Oversite Program:	LUST
Latitude:	33.8265344
Longitude:	-117.9320729
MTBE Date:	Not reported
Max MTBE GW:	Not reported
MTBE Concentration:	0
Max MTBE Soil:	Not reported
MTBE Fuel:	1
MTBE Tested:	Site NOT Tested for MTBE.Includes Unknown and Not Analyzed.
MTBE Class:	*
Staff:	PAH
Staff Initials:	WJ
Lead Agency:	Local Agency
Local Agency:	30000L
Hydr Basin #:	Not reported
Beneficial:	MUN
Priority:	Not reported
Cleanup Fund Id:	Not reported
Work Suspended:	Not reported
Summary:	Not reported

**U127**  
**WNW**  
**1/4-1/2**  
**0.346 mi.**  
**1826 ft.**

**BURLINGTON ENGINEERING, INC.**  
**307 N. EUCLID WAY, F-2**  
**ANAHEIM, CA 92801**  
**Site 4 of 6 in cluster U**

**ENVIROSTOR** **S118757435**  
**N/A**

**Relative:**  
**Higher**

ENVIROSTOR:

Facility ID:	71002988
Status:	No Action Required
Status Date:	Not reported
Site Code:	Not reported
Site Type:	Tiered Permit
Site Type Detailed:	Tiered Permit
Acres:	Not reported
NPL:	NO
Regulatory Agencies:	NONE SPECIFIED
Lead Agency:	NONE SPECIFIED
Program Manager:	Not reported
Supervisor:	Not reported
Division Branch:	Cleanup Cypress
Assembly:	65
Senate:	29
Special Program:	Not reported
Restricted Use:	NO
Site Mgmt Req:	NONE SPECIFIED
Funding:	Not reported
Latitude:	33.83502
Longitude:	-117.9417
APN:	NONE SPECIFIED
Past Use:	MANUFACTURING - METAL, METAL FINISHING, METAL PLATING - OTHER
Potential COC:	NONE SPECIFIED
Confirmed COC:	NONE SPECIFIED
Potential Description:	NONE SPECIFIED
Alias Name:	CAD982052540
Alias Type:	EPA Identification Number
Alias Name:	110002789910
Alias Type:	EPA (FRS #)

**Actual:**  
**138 ft.**

Map ID  
 Direction  
 Distance  
 Elevation

MAP FINDINGS

Site

Database(s)

EDR ID Number  
 EPA ID Number

**BURLINGTON ENGINEERING, INC. (Continued)**

**S118757435**

Alias Name: 71002988  
 Alias Type: Envirostor ID Number

Completed Info:  
 Completed Area Name: PROJECT WIDE  
 Completed Sub Area Name: Not reported  
 Completed Document Type: Phase I Verification  
 Completed Date: 11/13/2000  
 Comments: Not reported

Future Area Name: Not reported  
 Future Sub Area Name: Not reported  
 Future Document Type: Not reported  
 Future Due Date: Not reported  
 Schedule Area Name: Not reported  
 Schedule Sub Area Name: Not reported  
 Schedule Document Type: Not reported  
 Schedule Due Date: Not reported  
 Schedule Revised Date: Not reported

**U128**  
**WNW**  
 1/4-1/2  
 0.346 mi.  
 1826 ft.

**J&H DEBURRING, INC.**  
**307 N. EUCLID WAY #H**  
**ANAHEIM, CA 92801**  
 Site 5 of 6 in cluster U

**ENVIROSTOR S103651425**  
**N/A**

**Relative:**  
**Higher**

ENVIROSTOR:  
 Facility ID: 71002799  
 Status: Inactive - Needs Evaluation  
 Status Date: Not reported  
 Site Code: Not reported  
 Site Type: Tiered Permit  
 Site Type Detailed: Tiered Permit  
 Acres: Not reported  
 NPL: NO  
 Regulatory Agencies: NONE SPECIFIED  
 Lead Agency: NONE SPECIFIED  
 Program Manager: Not reported  
 Supervisor: Not reported  
 Division Branch: Cleanup Cypress  
 Assembly: Not reported  
 Senate: Not reported  
 Special Program: Not reported  
 Restricted Use: NO  
 Site Mgmt Req: NONE SPECIFIED  
 Funding: Not reported  
 Latitude: 0  
 Longitude: 0  
 APN: NONE SPECIFIED  
 Past Use: NONE SPECIFIED  
 Potential COC: NONE SPECIFIED  
 Confirmed COC: NONE SPECIFIED  
 Potential Description: NONE SPECIFIED  
 Alias Name: CAD981391360  
 Alias Type: EPA Identification Number  
 Alias Name: 71002494  
 Alias Type: Envirostor ID Number  
 Alias Name: 71002799

**Actual:**  
**138 ft.**

Map ID  
 Direction  
 Distance  
 Elevation

MAP FINDINGS

Site

Database(s)

EDR ID Number  
 EPA ID Number

**J&H DEBURRING, INC. (Continued)**

**S103651425**

Alias Type: Envirostor ID Number  
 Alias Name: 71003714  
 Alias Type: Envirostor ID Number

Completed Info:

Completed Area Name: Not reported  
 Completed Sub Area Name: Not reported  
 Completed Document Type: Not reported  
 Completed Date: Not reported  
 Comments: Not reported

Future Area Name: Not reported  
 Future Sub Area Name: Not reported  
 Future Document Type: Not reported  
 Future Due Date: Not reported  
 Schedule Area Name: Not reported  
 Schedule Sub Area Name: Not reported  
 Schedule Document Type: Not reported  
 Schedule Due Date: Not reported  
 Schedule Revised Date: Not reported

**U129  
 WNW  
 1/4-1/2  
 0.361 mi.  
 1905 ft.**

**EUCLID WAY INDUSTRIAL PARK  
 231-307 NORTH EUCLID WAY  
 ANAHEIM, CA 92801**

**ENVIROSTOR S110493832  
 N/A**

**Site 6 of 6 in cluster U**

**Relative:  
 Lower**

ENVIROSTOR:

Facility ID: 71003714  
 Status: Active  
 Status Date: 07/22/2015  
 Site Code: 540070  
 Site Type: Tiered Permit  
 Site Type Detailed: Tiered Permit  
 Acres: 4.5  
 NPL: NO  
 Regulatory Agencies: SMBRP  
 Lead Agency: SMBRP  
 Program Manager: Irena Edwards  
 Supervisor: Robert Senga  
 Division Branch: Cleanup Cypress  
 Assembly: 65  
 Senate: 29  
 Special Program: Not reported  
 Restricted Use: NO  
 Site Mgmt Req: NONE SPECIFIED  
 Funding: Not reported  
 Latitude: 33.83502  
 Longitude: -117.9417  
 APN: NONE SPECIFIED  
 Past Use: DEGREASING FACILITY, DRY CLEANING, METAL FINISHING, METAL PLATING - OTHER

**Actual:  
 130 ft.**

Potential COC: Tetrachloroethylene (PCE Trichloroethylene (TCE 1,1-Dichloroethane 1,1-Dichloroethylene 1,2-Dichloroethylene (cis 1,1,2-Trichloroethane 1,1,2-Trichloroethane Tetrachloroethylene (PCE 1,1-Dichloroethane 1,2-Dichloroethylene (cis Trichloroethylene (TCE 1,1-Dichloroethylene  
 Confirmed COC:  
 Potential Description: CSS, IA, OTH, SOIL, SV  
 Alias Name: CAD060761376

Map ID  
Direction  
Distance  
Elevation

MAP FINDINGS

Site

Database(s)

EDR ID Number  
EPA ID Number

**EUCLID WAY INDUSTRIAL PARK (Continued)**

**S110493832**

Alias Type: EPA Identification Number  
Alias Name: CAD981391360  
Alias Type: EPA Identification Number  
Alias Name: 540070  
Alias Type: Project Code (Site Code)  
Alias Name: 71002494  
Alias Type: Envirostor ID Number  
Alias Name: 71002799  
Alias Type: Envirostor ID Number  
Alias Name: 71003714  
Alias Type: Envirostor ID Number

Completed Info:

Completed Area Name: PROJECT WIDE  
Completed Sub Area Name: Not reported  
Completed Document Type: Monitoring Report  
Completed Date: 10/18/2010  
Comments: Completed

Completed Area Name: PROJECT WIDE  
Completed Sub Area Name: Not reported  
Completed Document Type: Monitoring Report  
Completed Date: 10/25/2010  
Comments: completed

Completed Area Name: PROJECT WIDE  
Completed Sub Area Name: Not reported  
Completed Document Type: Supplemental Site Investigation Workplan  
Completed Date: 01/10/2011  
Comments: Not reported

Completed Area Name: PROJECT WIDE  
Completed Sub Area Name: Not reported  
Completed Document Type: Monitoring Report  
Completed Date: 05/10/2011  
Comments: Not reported

Completed Area Name: PROJECT WIDE  
Completed Sub Area Name: Not reported  
Completed Document Type: Supplemental Site Investigation Workplan  
Completed Date: 09/16/2011  
Comments: Not reported

Completed Area Name: PROJECT WIDE  
Completed Sub Area Name: Not reported  
Completed Document Type: Supplemental Site Investigation Report  
Completed Date: 11/28/2011  
Comments: Not reported

Completed Area Name: PROJECT WIDE  
Completed Sub Area Name: Not reported  
Completed Document Type: Pilot Study/Treatability Workplan  
Completed Date: 07/23/2015  
Comments: Not reported

Completed Area Name: PROJECT WIDE  
Completed Sub Area Name: Not reported  
Completed Document Type: Monitoring Plan

Map ID  
Direction  
Distance  
Elevation

MAP FINDINGS

Site

Database(s)

EDR ID Number  
EPA ID Number

**EUCLID WAY INDUSTRIAL PARK (Continued)**

**S110493832**

Completed Date: 07/23/2015  
Comments: Not reported

Completed Area Name: PROJECT WIDE  
Completed Sub Area Name: Not reported  
Completed Document Type: Fieldwork  
Completed Date: 12/20/2016  
Comments: Not reported

Completed Area Name: PROJECT WIDE  
Completed Sub Area Name: Not reported  
Completed Document Type: Letter - Demand  
Completed Date: 04/01/2011  
Comments: Reminder sent for unpaid past due invoice.

Completed Area Name: PROJECT WIDE  
Completed Sub Area Name: Not reported  
Completed Document Type: Consent Agreement  
Completed Date: 12/11/2001  
Comments: Not reported

Completed Area Name: PROJECT WIDE  
Completed Sub Area Name: Not reported  
Completed Document Type: Phase I Verification  
Completed Date: 01/01/2001  
Comments: Inspection report sent on 1/1/2001

Completed Area Name: PROJECT WIDE  
Completed Sub Area Name: Not reported  
Completed Document Type: Letter - Demand  
Completed Date: 06/17/2011  
Comments: Final Demand letter sent certified mail.

Completed Area Name: PROJECT WIDE  
Completed Sub Area Name: Not reported  
Completed Document Type: Consent Agreement  
Completed Date: 07/29/2015  
Comments: Completed

Completed Area Name: PROJECT WIDE  
Completed Sub Area Name: Not reported  
Completed Document Type: Annual Oversight Cost Estimate  
Completed Date: 11/04/2010  
Comments: Completed

Completed Area Name: PROJECT WIDE  
Completed Sub Area Name: Not reported  
Completed Document Type: Letter - Demand  
Completed Date: 05/04/2011  
Comments: Second Collection letter sent certified mail.

Completed Area Name: PROJECT WIDE  
Completed Sub Area Name: Not reported  
Completed Document Type: Monitoring Plan  
Completed Date: 02/16/2016  
Comments: Not reported

Map ID  
Direction  
Distance  
Elevation

MAP FINDINGS

Site

Database(s)

EDR ID Number  
EPA ID Number

**EUCLID WAY INDUSTRIAL PARK (Continued)**

**S110493832**

Future Area Name: PROJECT WIDE  
Future Sub Area Name: Not reported  
Future Document Type: Land Use Restriction  
Future Due Date: 2019  
Future Area Name: PROJECT WIDE  
Future Sub Area Name: Not reported  
Future Document Type: Acknowledgement of Satisfaction  
Future Due Date: 2019  
Future Area Name: PROJECT WIDE  
Future Sub Area Name: Not reported  
Future Document Type: CEQA - Notice of Exemption  
Future Due Date: 2017  
Future Area Name: PROJECT WIDE  
Future Sub Area Name: Not reported  
Future Document Type: Community Profile  
Future Due Date: 2018  
Future Area Name: PROJECT WIDE  
Future Sub Area Name: Not reported  
Future Document Type: Corrective Measures Proposal Approval  
Future Due Date: 2018  
Schedule Area Name: Not reported  
Schedule Sub Area Name: Not reported  
Schedule Document Type: Not reported  
Schedule Due Date: Not reported  
Schedule Revised Date: Not reported

**X130 EXXON SERVICE STATION**  
**WSW 260 S EUCLID**  
**1/4-1/2 ANAHEIM, CA 77210**  
**0.390 mi.**  
**2060 ft.**

**LUST U001560177**  
**HIST UST N/A**

**Site 1 of 5 in cluster X**

**Relative:** LUST:  
**Lower** Region: STATE  
Global Id: T0605901402  
**Actual:** Latitude: 33.829199  
**125 ft.** Longitude: -117.941058  
Case Type: LUST Cleanup Site  
Status: Completed - Case Closed  
Status Date: 01/14/1998  
Lead Agency: ANAHEIM CITY  
Case Worker: ROW  
Local Agency: ANAHEIM CITY  
RB Case Number: 083001880T  
LOC Case Number: Not reported  
File Location: Not reported  
Potential Media Affect: Soil  
Potential Contaminants of Concern: Gasoline  
Site History: Not reported

Click here to access the California GeoTracker records for this facility:

Contact:  
Global Id: T0605901402  
Contact Type: Regional Board Caseworker  
Contact Name: CARL BERNHARDT  
Organization Name: SANTA ANA RWQCB (REGION 8)  
Address: 3737 MAIN STREET, SUITE 500

Map ID  
Direction  
Distance  
Elevation

MAP FINDINGS

Site

Database(s)

EDR ID Number  
EPA ID Number

**EXXON SERVICE STATION (Continued)**

**U001560177**

City: RIVERSIDE  
Email: cbernhardt@waterboards.ca.gov  
Phone Number: 9517824495

Global Id: T0605901402  
Contact Type: Local Agency Caseworker  
Contact Name: RICHARD O. WILSON  
Organization Name: ANAHEIM CITY  
Address: 201 S. ANAHEIM BLVD. #601  
City: ANAHEIM  
Email: dwilson@anaheim.net  
Phone Number: Not reported

Status History:

Global Id: T0605901402  
Status: Completed - Case Closed  
Status Date: 01/14/1998

Global Id: T0605901402  
Status: Open - Case Begin Date  
Status Date: 04/22/1991

Global Id: T0605901402  
Status: Open - Site Assessment  
Status Date: 08/02/1991

Global Id: T0605901402  
Status: Open - Site Assessment  
Status Date: 08/15/1991

Global Id: T0605901402  
Status: Open - Site Assessment  
Status Date: 10/04/1991

Regulatory Activities:

Global Id: T0605901402  
Action Type: ENFORCEMENT  
Date: 01/14/1998  
Action: Closure/No Further Action Letter

Global Id: T0605901402  
Action Type: ENFORCEMENT  
Date: 08/13/2013  
Action: File review

Global Id: T0605901402  
Action Type: Other  
Date: 04/22/1991  
Action: Leak Discovery

Global Id: T0605901402  
Action Type: Other  
Date: 04/22/1991  
Action: Leak Stopped

Global Id: T0605901402

Map ID  
Direction  
Distance  
Elevation

MAP FINDINGS

Site

Database(s)

EDR ID Number  
EPA ID Number

**EXXON SERVICE STATION (Continued)**

**U001560177**

Action Type: Other  
Date: 07/09/1991  
Action: Leak Reported

**HIST UST:**

File Number: 0002E8CB  
URL: <http://geotracker.waterboards.ca.gov/ustpdfs/pdf/0002E8CB.pdf>  
Region: STATE  
Facility ID: 00000024013  
Facility Type: Gas Station  
Other Type: Not reported  
Contact Name: HARRY MOUNTAFIAN  
Telephone: 7145338530  
Owner Name: EXXON COMPANY U.S.A.  
Owner Address: 16945 NORTHCHASE BLVD.  
Owner City,St,Zip: HOUSTON, TX 77210  
Total Tanks: 0004

Tank Num: 001  
Container Num: 1  
Year Installed: 1982  
Tank Capacity: 00008000  
Tank Used for: PRODUCT  
Type of Fuel: PREMIUM  
Container Construction Thickness: Not reported  
Leak Detection: Stock Inventor

Tank Num: 002  
Container Num: 2  
Year Installed: 1982  
Tank Capacity: 00008000  
Tank Used for: PRODUCT  
Type of Fuel: REGULAR  
Container Construction Thickness: Not reported  
Leak Detection: Stock Inventor

Tank Num: 003  
Container Num: 3  
Year Installed: 1982  
Tank Capacity: 00008000  
Tank Used for: PRODUCT  
Type of Fuel: UNLEADED  
Container Construction Thickness: Not reported  
Leak Detection: Stock Inventor

Tank Num: 004  
Container Num: 4  
Year Installed: 1982  
Tank Capacity: 00007000  
Tank Used for: WASTE  
Type of Fuel: WASTE OIL  
Container Construction Thickness: Not reported  
Leak Detection: Stock Inventor



Map ID  
 Direction  
 Distance  
 Elevation

MAP FINDINGS

Site

Database(s)

EDR ID Number  
 EPA ID Number

**EXXON SERVICE STATION (Continued)**

**U001560177**

[Click here for Geo Tracker PDF:](#)

<b>X131</b>	<b>EXXON SERVICE STATION #7727</b>	<b>LUST</b>	<b>S102429531</b>
<b>WSW</b>	<b>260 EUCLID ST</b>		<b>N/A</b>
<b>1/4-1/2</b>	<b>ANAHEIM, CA 92802</b>		
<b>0.390 mi.</b>			
<b>2060 ft.</b>	<b>Site 2 of 5 in cluster X</b>		

<b>Relative:</b>	LUST REG 8:		
<b>Lower</b>	Region:	8	
	County:	Orange	
<b>Actual:</b>	Regional Board:	Santa Ana Region	
<b>125 ft.</b>	Facility Status:	Case Closed	
	Case Number:	083001880T	
	Local Case Num:	Not reported	
	Case Type:	Soil only	
	Substance:	Regular Gasoline	
	Qty Leaked:	Not reported	
	Abate Method:	Not reported	
	Cross Street:	BROADWAY	
	Enf Type:	Not reported	
	Funding:	Not reported	
	How Discovered:	OM	
	How Stopped:	Not reported	
	Leak Cause:	UNK	
	Leak Source:	Piping	
	Global ID:	T0605901402	
	How Stopped Date:	4/22/1991	
	Enter Date:	7/20/1991	
	Date Confirmation of Leak Began:	8/15/1991	
	Date Preliminary Assessment Began:	Not reported	
	Discover Date:	4/22/1991	
	Enforcement Date:	Not reported	
	Close Date:	1/14/1998	
	Date Prelim Assessment Workplan Submitted:	8/2/1991	
	Date Pollution Characterization Began:	10/4/1991	
	Date Remediation Plan Submitted:	Not reported	
	Date Remedial Action Underway:	Not reported	
	Date Post Remedial Action Monitoring:	Not reported	
	Enter Date:	7/20/1991	
	GW Qualifies:	Not reported	
	Soil Qualifies:	Not reported	
	Operator:	Not reported	
	Facility Contact:	Not reported	
	Interim:	Not reported	
	Oversite Program:	LUST	
	Latitude:	33.82901564	
	Longitude:	-117.9413526	
	MTBE Date:	Not reported	
	Max MTBE GW:	Not reported	
	MTBE Concentration:	0	
	Max MTBE Soil:	Not reported	
	MTBE Fuel:	1	
	MTBE Tested:	Site NOT Tested for MTBE.Includes Unknown and Not Analyzed.	
	MTBE Class:	*	
	Staff:	CAB	
	Staff Initials:	ROW	
	Lead Agency:	Local Agency	

Map ID  
Direction  
Distance  
Elevation

MAP FINDINGS

Site

Database(s)

EDR ID Number  
EPA ID Number

**EXXON SERVICE STATION #7727 (Continued)**

**S102429531**

Local Agency: 30011  
Hydr Basin #: COASTAL PLAIN OF ORA  
Beneficial: Not reported  
Priority: Not reported  
Cleanup Fund Id: Not reported  
Work Suspended: Not reported  
Summary: Not reported

**X132**  
**WSW**  
**1/4-1/2**  
**0.395 mi.**  
**2084 ft.**

**MOBIL #18-G06**  
**1680 W BROADWAY**  
**ANAHEIM, CA 92802**  
**Site 3 of 5 in cluster X**

**LUST** **U001560703**  
**HIST UST** **N/A**

**Relative:**  
**Lower**

LUST:

**Actual:**  
**125 ft.**

Region: STATE  
Global Id: T0605900625  
Latitude: 33.828706396  
Longitude: -117.9412772  
Case Type: LUST Cleanup Site  
Status: Completed - Case Closed  
Status Date: 02/26/2010  
Lead Agency: ANAHEIM CITY  
Case Worker: RM  
Local Agency: ANAHEIM CITY  
RB Case Number: 083000787T  
LOC Case Number: Not reported  
File Location: Not reported  
Potential Media Affect: Aquifer used for drinking water supply  
Potential Contaminants of Concern: Gasoline, Waste Oil / Motor / Hydraulic / Lubricating  
Site History: Not reported

Click here to access the California GeoTracker records for this facility:

Contact:

Global Id: T0605900625  
Contact Type: Local Agency Caseworker  
Contact Name: RALPH MCCAFFREY  
Organization Name: ANAHEIM CITY  
Address: 201 S. ANAHEIM BLVD. MS 601  
City: ANAHEIM  
Email: rmccaffrey@anaheim.net  
Phone Number: Not reported

Global Id: T0605900625  
Contact Type: Regional Board Caseworker  
Contact Name: ROSE SCOTT  
Organization Name: SANTA ANA RWQCB (REGION 8)  
Address: 3737 MAIN STREET, SUITE 500  
City: RIVERSIDE  
Email: rscott@waterboards.ca.gov  
Phone Number: 9513206375

Status History:

Global Id: T0605900625  
Status: Completed - Case Closed  
Status Date: 02/26/2010

Map ID  
Direction  
Distance  
Elevation

MAP FINDINGS

Site

Database(s)

EDR ID Number  
EPA ID Number

**MOBIL #18-G06 (Continued)**

**U001560703**

Global Id:	T0605900625
Status:	Open - Case Begin Date
Status Date:	02/22/1988
Global Id:	T0605900625
Status:	Open - Remediation
Status Date:	02/02/2001
Global Id:	T0605900625
Status:	Open - Remediation
Status Date:	06/03/2003
Global Id:	T0605900625
Status:	Open - Remediation
Status Date:	11/05/2003
Global Id:	T0605900625
Status:	Open - Remediation
Status Date:	11/07/2003
Global Id:	T0605900625
Status:	Open - Site Assessment
Status Date:	03/25/1988
Global Id:	T0605900625
Status:	Open - Site Assessment
Status Date:	05/16/1988
Global Id:	T0605900625
Status:	Open - Verification Monitoring
Status Date:	05/21/2004
Global Id:	T0605900625
Status:	Open - Verification Monitoring
Status Date:	02/25/2005
Global Id:	T0605900625
Status:	Open - Verification Monitoring
Status Date:	04/19/2005
Global Id:	T0605900625
Status:	Open - Verification Monitoring
Status Date:	07/18/2005
Global Id:	T0605900625
Status:	Open - Verification Monitoring
Status Date:	08/29/2005
Global Id:	T0605900625
Status:	Open - Verification Monitoring
Status Date:	12/08/2005
Global Id:	T0605900625
Status:	Open - Verification Monitoring
Status Date:	02/08/2006
Global Id:	T0605900625

Map ID  
Direction  
Distance  
Elevation

MAP FINDINGS

Site

Database(s)

EDR ID Number  
EPA ID Number

**MOBIL #18-G06 (Continued)**

**U001560703**

Status: Open - Verification Monitoring  
Status Date: 05/17/2006

Global Id: T0605900625  
Status: Open - Verification Monitoring  
Status Date: 02/02/2007

Global Id: T0605900625  
Status: Open - Verification Monitoring  
Status Date: 05/03/2007

Global Id: T0605900625  
Status: Open - Verification Monitoring  
Status Date: 07/12/2007

Global Id: T0605900625  
Status: Open - Verification Monitoring  
Status Date: 02/04/2008

Global Id: T0605900625  
Status: Open - Verification Monitoring  
Status Date: 03/27/2009

Regulatory Activities:

Global Id: T0605900625  
Action Type: ENFORCEMENT  
Date: 02/26/2010  
Action: Closure/No Further Action Letter

Global Id: T0605900625  
Action Type: ENFORCEMENT  
Date: 05/11/2009  
Action: Staff Letter

Global Id: T0605900625  
Action Type: Other  
Date: 02/22/1988  
Action: Leak Discovery

Global Id: T0605900625  
Action Type: Other  
Date: 03/08/1988  
Action: Leak Reported

Global Id: T0605900625  
Action Type: Other  
Date: 02/22/1988  
Action: Leak Stopped

Global Id: T0605900625  
Action Type: REMEDIATION  
Date: 02/02/2001  
Action: Soil Vapor Extraction (SVE)

Global Id: T0605900625  
Action Type: REMEDIATION  
Date: 06/18/2001

Map ID  
Direction  
Distance  
Elevation

MAP FINDINGS

Site

Database(s)

EDR ID Number  
EPA ID Number

**MOBIL #18-G06 (Continued)**

**U001560703**

Action: Excavation  
  
Global Id: T0605900625  
Action Type: REMEDIATION  
Date: 07/01/1991  
Action: Soil Vapor Extraction (SVE)

**HIST UST:**

File Number: 0002EB77  
URL: <http://geotracker.waterboards.ca.gov/ustpdfs/pdf/0002EB77.pdf>  
Region: STATE  
Facility ID: 00000039157  
Facility Type: Gas Station  
Other Type: Not reported  
Contact Name: Not reported  
Telephone: 7145359834  
Owner Name: MOBIL OIL CORPORATION  
Owner Address: 612 S. FLOWER STREET  
Owner City,St,Zip: LOS ANGELES, CA 90017  
Total Tanks: 0004

Tank Num: 001  
Container Num: 1  
Year Installed: Not reported  
Tank Capacity: 00010000  
Tank Used for: PRODUCT  
Type of Fuel: UNLEADED  
Container Construction Thickness: Not reported  
Leak Detection: Stock Inventor

Tank Num: 002  
Container Num: 2  
Year Installed: Not reported  
Tank Capacity: 00008000  
Tank Used for: PRODUCT  
Type of Fuel: REGULAR  
Container Construction Thickness: Not reported  
Leak Detection: Stock Inventor

Tank Num: 003  
Container Num: 3  
Year Installed: Not reported  
Tank Capacity: 00006000  
Tank Used for: PRODUCT  
Type of Fuel: PREMIUM  
Container Construction Thickness: Not reported  
Leak Detection: Stock Inventor

Tank Num: 004  
Container Num: 4  
Year Installed: Not reported  
Tank Capacity: 00000280  
Tank Used for: WASTE  
Type of Fuel: WASTE OIL  
Container Construction Thickness: Not reported  
Leak Detection: Stock Inventor

Map ID  
 Direction  
 Distance  
 Elevation

MAP FINDINGS

Site

Database(s)

EDR ID Number  
 EPA ID Number

**MOBIL #18-G06 (Continued)**

**U001560703**

[Click here for Geo Tracker PDF:](#)

<b>X133</b>	<b>MOBIL #18-G06</b>	<b>LUST</b>	<b>S101299261</b>
<b>WSW</b>	<b>1680</b>	<b>HIST CORTESE</b>	<b>N/A</b>
<b>1/4-1/2</b>	<b>ANAHEIM, CA 92802</b>		
<b>0.395 mi.</b>			
<b>2084 ft.</b>	<b>Site 4 of 5 in cluster X</b>		

<b>Relative:</b>	LUST REG 8:		
<b>Lower</b>	Region:	8	
	County:	Orange	
<b>Actual:</b>	Regional Board:	Santa Ana Region	
<b>125 ft.</b>	Facility Status:	Remedial action (cleanup) Underway	
	Case Number:	083000787T	
	Local Case Num:	Not reported	
	Case Type:	Soil only	
	Substance:	Gasoline	
	Qty Leaked:	Not reported	
	Abate Method:	EDET	
	Cross Street:	EUCLID	
	Enf Type:	Not reported	
	Funding:	State Funds	
	How Discovered:	Tank Closure	
	How Stopped:	Not reported	
	Leak Cause:	UNK	
	Leak Source:	UNK	
	Global ID:	T0605900625	
	How Stopped Date:	2/22/1988	
	Enter Date:	3/25/1988	
	Date Confirmation of Leak Began:	5/16/1988	
	Date Preliminary Assessment Began:	Not reported	
	Discover Date:	2/22/1988	
	Enforcement Date:	Not reported	
	Close Date:	Not reported	
	Date Prelim Assessment Workplan Submitted:	Not reported	
	Date Pollution Characterization Began:	3/25/1988	
	Date Remediation Plan Submitted:	Not reported	
	Date Remedial Action Underway:	11/7/2003	
	Date Post Remedial Action Monitoring:	Not reported	
	Enter Date:	3/25/1988	
	GW Qualifies:	=	
	Soil Qualifies:	=	
	Operator:	Not reported	
	Facility Contact:	Not reported	
	Interim:	Yes	
	Oversite Program:	LUST	
	Latitude:	33.8287064	
	Longitude:	-117.9412772	
	MTBE Date:	6/30/2004	
	Max MTBE GW:	2740	
	MTBE Concentration:	0	
	Max MTBE Soil:	110	
	MTBE Fuel:	1	
	MTBE Tested:	MTBE Detected. Site tested for MTBE & MTBE detected	
	MTBE Class:	*	
	Staff:	RS	
	Staff Initials:	RM	
	Lead Agency:	Local Agency	

Map ID  
Direction  
Distance  
Elevation

MAP FINDINGS

Site

Database(s)

EDR ID Number  
EPA ID Number

**MOBIL #18-G06 (Continued)**

**S101299261**

Local Agency: 30011  
Hydr Basin #: COASTAL PLAIN OF ORA  
Beneficial: Not reported  
Priority: Not reported  
Cleanup Fund Id: Not reported  
Work Suspended: Not reported  
Summary: Not reported

**HIST CORTESE:**

Region: CORTESE  
Facility County Code: 30  
Reg By: LTNKA  
Reg Id: 083000787T

Region: CORTESE  
Facility County Code: 30  
Reg By: LTNKA  
Reg Id: 083003182T

**X134**  
**WSW**  
**1/4-1/2**  
**0.399 mi.**  
**2109 ft.**

**ARCO # 1795**  
**301 S EUCLID AVE**  
**ANAHEIM, CA 92801**  
**Site 5 of 5 in cluster X**

**LUST** **S101589241**  
**SWEEPS UST** **N/A**  
**HIST UST**  
**CA FID UST**

**Relative:**  
**Lower**

**LUST:**

Region: STATE  
Global Id: T0605901686  
Latitude: 33.828533  
Longitude: -117.941897  
Case Type: LUST Cleanup Site  
Status: Completed - Case Closed  
Status Date: 06/16/1999  
Lead Agency: ANAHEIM CITY  
Case Worker: ROW  
Local Agency: ANAHEIM CITY  
RB Case Number: 083002313T  
LOC Case Number: Not reported  
File Location: Not reported  
Potential Media Affect: Soil  
Potential Contaminants of Concern: Gasoline  
Site History: Not reported

**Actual:**  
**125 ft.**

[Click here to access the California GeoTracker records for this facility:](#)

**Contact:**

Global Id: T0605901686  
Contact Type: Local Agency Caseworker  
Contact Name: RICHARD O. WILSON  
Organization Name: ANAHEIM CITY  
Address: 201 S. ANAHEIM BLVD. #601  
City: ANAHEIM  
Email: dwilson@anaheim.net  
Phone Number: Not reported

Global Id: T0605901686  
Contact Type: Regional Board Caseworker  
Contact Name: VALERIE JAHN-BULL

Map ID  
Direction  
Distance  
Elevation

MAP FINDINGS

Site

Database(s)

EDR ID Number  
EPA ID Number

**ARCO # 1795 (Continued)**

**S101589241**

Organization Name: SANTA ANA RWQCB (REGION 8)  
Address: 3737 MAIN STREET, SUITE 500  
City: RIVERSIDE  
Email: vjahn-bull@waterboards.ca.gov  
Phone Number: 9517824903

Status History:

Global Id: T0605901686  
Status: Completed - Case Closed  
Status Date: 06/16/1999

Global Id: T0605901686  
Status: Open - Case Begin Date  
Status Date: 07/20/1993

Global Id: T0605901686  
Status: Open - Site Assessment  
Status Date: 07/20/1993

Regulatory Activities:

Global Id: T0605901686  
Action Type: Other  
Date: 07/20/1993  
Action: Leak Discovery

Global Id: T0605901686  
Action Type: ENFORCEMENT  
Date: 06/16/1999  
Action: Closure/No Further Action Letter

Global Id: T0605901686  
Action Type: ENFORCEMENT  
Date: 08/13/2013  
Action: File review

Global Id: T0605901686  
Action Type: Other  
Date: 08/02/1993  
Action: Leak Reported

SWEEPS UST:

Status: Not reported  
Comp Number: 4474  
Number: Not reported  
Board Of Equalization: 44-000506  
Referral Date: Not reported  
Action Date: Not reported  
Created Date: Not reported  
Owner Tank Id: Not reported  
SWRCB Tank Id: 30-011-004474-000001  
Tank Status: Not reported  
Capacity: 12000  
Active Date: Not reported  
Tank Use: M.V. FUEL  
STG: PRODUCT



Map ID  
Direction  
Distance  
Elevation

MAP FINDINGS

Site

Database(s)

EDR ID Number  
EPA ID Number

ARCO # 1795 (Continued)

S101589241

Content: REG UNLEADED  
Number Of Tanks: 6

Status: Not reported  
Comp Number: 4474  
Number: Not reported  
Board Of Equalization: 44-000506  
Referral Date: Not reported  
Action Date: Not reported  
Created Date: Not reported  
Owner Tank Id: Not reported  
SWRCB Tank Id: 30-011-004474-000002  
Tank Status: Not reported  
Capacity: 6000  
Active Date: Not reported  
Tank Use: M.V. FUEL  
STG: PRODUCT  
Content: REG UNLEADED  
Number Of Tanks: Not reported

Status: Not reported  
Comp Number: 4474  
Number: Not reported  
Board Of Equalization: 44-000506  
Referral Date: Not reported  
Action Date: Not reported  
Created Date: Not reported  
Owner Tank Id: Not reported  
SWRCB Tank Id: 30-011-004474-000003  
Tank Status: Not reported  
Capacity: 6000  
Active Date: Not reported  
Tank Use: M.V. FUEL  
STG: PRODUCT  
Content: REG UNLEADED  
Number Of Tanks: Not reported

Status: Not reported  
Comp Number: 4474  
Number: Not reported  
Board Of Equalization: 44-000506  
Referral Date: Not reported  
Action Date: Not reported  
Created Date: Not reported  
Owner Tank Id: Not reported  
SWRCB Tank Id: 30-011-004474-000004  
Tank Status: Not reported  
Capacity: 4000  
Active Date: Not reported  
Tank Use: M.V. FUEL  
STG: PRODUCT  
Content: PRM UNLEADED  
Number Of Tanks: Not reported

Status: Not reported  
Comp Number: 4474  
Number: Not reported

Map ID  
Direction  
Distance  
Elevation

MAP FINDINGS

Site

Database(s)

EDR ID Number  
EPA ID Number

**ARCO # 1795 (Continued)**

**S101589241**

Board Of Equalization: 44-000506  
Referral Date: Not reported  
Action Date: Not reported  
Created Date: Not reported  
Owner Tank Id: Not reported  
SWRCB Tank Id: 30-011-004474-000005  
Tank Status: Not reported  
Capacity: 4000  
Active Date: Not reported  
Tank Use: M.V. FUEL  
STG: PRODUCT  
Content: PRM UNLEADED  
Number Of Tanks: Not reported

Status: Not reported  
Comp Number: 4474  
Number: Not reported  
Board Of Equalization: 44-000506  
Referral Date: Not reported  
Action Date: Not reported  
Created Date: Not reported  
Owner Tank Id: Not reported  
SWRCB Tank Id: 30-011-004474-000006  
Tank Status: Not reported  
Capacity: 280  
Active Date: Not reported  
Tank Use: OIL  
STG: WASTE  
Content: WASTE OIL  
Number Of Tanks: Not reported

Status: Active  
Comp Number: 4474  
Number: 1  
Board Of Equalization: 44-000506  
Referral Date: 04-15-93  
Action Date: 05-16-94  
Created Date: 12-31-88  
Owner Tank Id: TANK-#1  
SWRCB Tank Id: 30-011-004474-000007  
Tank Status: A  
Capacity: 10000  
Active Date: 04-15-93  
Tank Use: M.V. FUEL  
STG: P  
Content: REG UNLEADED  
Number Of Tanks: 5

Status: Active  
Comp Number: 4474  
Number: 1  
Board Of Equalization: 44-000506  
Referral Date: 04-15-93  
Action Date: 05-16-94  
Created Date: 12-31-88  
Owner Tank Id: TANK-#2  
SWRCB Tank Id: 30-011-004474-000008

Map ID  
Direction  
Distance  
Elevation

MAP FINDINGS

Site

Database(s)

EDR ID Number  
EPA ID Number

**ARCO # 1795 (Continued)**

**S101589241**

Tank Status: A  
Capacity: 10000  
Active Date: 04-15-93  
Tank Use: M.V. FUEL  
STG: P  
Content: REG UNLEADED  
Number Of Tanks: Not reported

Status: Active  
Comp Number: 4474  
Number: 1  
Board Of Equalization: 44-000506  
Referral Date: 04-15-93  
Action Date: 05-16-94  
Created Date: 12-31-88  
Owner Tank Id: TANK-#3  
SWRCB Tank Id: 30-011-004474-000009  
Tank Status: A  
Capacity: 10000  
Active Date: 04-15-93  
Tank Use: M.V. FUEL  
STG: P  
Content: REG UNLEADED  
Number Of Tanks: Not reported

Status: Active  
Comp Number: 4474  
Number: 1  
Board Of Equalization: 44-000506  
Referral Date: 04-15-93  
Action Date: 05-16-94  
Created Date: 12-31-88  
Owner Tank Id: TANK-#4  
SWRCB Tank Id: 30-011-004474-000010  
Tank Status: A  
Capacity: 10000  
Active Date: 04-15-93  
Tank Use: M.V. FUEL  
STG: P  
Content: PRM UNLEADED  
Number Of Tanks: Not reported

Status: Active  
Comp Number: 4474  
Number: 1  
Board Of Equalization: 44-000506  
Referral Date: 04-15-93  
Action Date: 05-16-94  
Created Date: 12-31-88  
Owner Tank Id: TANK-#5  
SWRCB Tank Id: 30-011-004474-000011  
Tank Status: A  
Capacity: 550  
Active Date: 04-15-93  
Tank Use: OIL  
STG: W  
Content: WASTE OIL

Map ID  
Direction  
Distance  
Elevation

MAP FINDINGS

Site

Database(s)

EDR ID Number  
EPA ID Number

**ARCO # 1795 (Continued)**

**S101589241**

Number Of Tanks: Not reported

HIST UST:

File Number: 0002E508  
URL: <http://geotracker.waterboards.ca.gov/ustpdfs/pdf/0002E508.pdf>  
Region: Not reported  
Facility ID: Not reported  
Facility Type: Not reported  
Other Type: Not reported  
Contact Name: Not reported  
Telephone: Not reported  
Owner Name: Not reported  
Owner Address: Not reported  
Owner City,St,Zip: Not reported  
Total Tanks: Not reported

Tank Num: Not reported  
Container Num: Not reported  
Year Installed: Not reported  
Tank Capacity: Not reported  
Tank Used for: Not reported  
Type of Fuel: Not reported  
Container Construction Thickness: Not reported  
Leak Detection: Not reported

[Click here for Geo Tracker PDF:](#)

CA FID UST:

Facility ID: 30004349  
Regulated By: UTNKA  
Regulated ID: Not reported  
Cortese Code: Not reported  
SIC Code: Not reported  
Facility Phone: 7147763382  
Mail To: Not reported  
Mailing Address: 17315 STUDEBAKER ROAD  
Mailing Address 2: Not reported  
Mailing City,St,Zip: ANAHEIM 92801  
Contact: Not reported  
Contact Phone: Not reported  
DUNS Number: Not reported  
NPDES Number: Not reported  
EPA ID: Not reported  
Comments: Not reported  
Status: Active

135  
WNW  
1/4-1/2  
0.463 mi.  
2447 ft.

**FACILITY 8232-1**  
**1747 LINCOLN BLDG. L**  
**, CA 92801**

**HIST CORTESE S105022416**  
**N/A**

**Relative:**  
**Lower**

HIST CORTESE:  
Region: CORTESE  
Facility County Code: 30  
Reg By: LTNKA  
Reg Id: 2621

**Actual:**  
**126 ft.**

MAP FINDINGS

Map ID  
Direction  
Distance  
Elevation

Site

Database(s)

EDR ID Number  
EPA ID Number

**Y136**      **FORMER ANAHEIM CAR WASH**  
**East**      **900 LINCOLN AVE**  
**1/4-1/2**     **ANAHEIM, CA 92801**  
**0.475 mi.**  
**2509 ft.**    **Site 1 of 3 in cluster Y**

**LUST**    **S104539424**  
**N/A**

**Relative:**  
**Higher**

LUST:

**Actual:**  
**146 ft.**

Region: STATE  
Global Id: T0605999123  
Latitude: 33.832829  
Longitude: -117.92471  
Case Type: LUST Cleanup Site  
Status: Open - Eligible for Closure  
Status Date: 11/30/2016  
Lead Agency: SANTA ANA RWQCB (REGION 8)  
Case Worker: NOM  
Local Agency: Not reported  
RB Case Number: 083003742T  
LOC Case Number: Not reported  
File Location: Regional Board  
Potential Media Affect: Other Groundwater (uses other than drinking water), Soil  
Potential Contaminants of Concern: Gasoline  
Site History: The City of Anaheim transferred this case to the Regional Board on February 7, 2014. Vapor extraction operated at the site periodically starting in 2009.

Click here to access the California GeoTracker records for this facility:

Contact:

Global Id: T0605999123  
Contact Type: Regional Board Caseworker  
Contact Name: NANCY OLSON-MARTIN  
Organization Name: SANTA ANA RWQCB (REGION 8)  
Address: 3737 MAIN STREET, SUITE 500  
City: RIVERSIDE  
Email: nolson-martin@waterboards.ca.gov  
Phone Number: Not reported

Status History:

Global Id: T0605999123  
Status: Open - Case Begin Date  
Status Date: 02/29/2000

Global Id: T0605999123  
Status: Open - Eligible for Closure  
Status Date: 11/30/2016

Global Id: T0605999123  
Status: Open - Remediation  
Status Date: 03/27/2009

Global Id: T0605999123  
Status: Open - Site Assessment  
Status Date: 05/26/2000

Global Id: T0605999123  
Status: Open - Site Assessment  
Status Date: 11/03/2003

Map ID  
Direction  
Distance  
Elevation

MAP FINDINGS

Site

Database(s)

EDR ID Number  
EPA ID Number

**FORMER ANAHEIM CAR WASH (Continued)**

**S104539424**

Global Id: T0605999123  
Status: Open - Site Assessment  
Status Date: 05/26/2005

Global Id: T0605999123  
Status: Open - Site Assessment  
Status Date: 12/08/2005

Global Id: T0605999123  
Status: Open - Site Assessment  
Status Date: 03/27/2009

Regulatory Activities:

Global Id: T0605999123  
Action Type: ENFORCEMENT  
Date: 08/07/2014  
Action: File review

Global Id: T0605999123  
Action Type: Other  
Date: 05/26/2000  
Action: Leak Reported

Global Id: T0605999123  
Action Type: RESPONSE  
Date: 06/25/2015  
Action: Verbal Communication

Global Id: T0605999123  
Action Type: RESPONSE  
Date: 09/22/2014  
Action: Monitoring Report - Quarterly

Global Id: T0605999123  
Action Type: RESPONSE  
Date: 05/15/2000  
Action: Tank Removal Report / UST Sampling Report

Global Id: T0605999123  
Action Type: RESPONSE  
Date: 09/19/2003  
Action: Monitoring Report - Quarterly

Global Id: T0605999123  
Action Type: RESPONSE  
Date: 01/09/2015  
Action: Sensitive Receptor Survey Report

Global Id: T0605999123  
Action Type: RESPONSE  
Date: 03/06/2015  
Action: Remedial Progress Report

Global Id: T0605999123  
Action Type: RESPONSE  
Date: 11/10/2014  
Action: Monitoring Report - Semi-Annually

Map ID  
Direction  
Distance  
Elevation

MAP FINDINGS

Site

Database(s)

EDR ID Number  
EPA ID Number

**FORMER ANAHEIM CAR WASH (Continued)**

**S104539424**

Global Id:	T0605999123
Action Type:	RESPONSE
Date:	08/30/2015
Action:	Monitoring Report - Other
Global Id:	T0605999123
Action Type:	RESPONSE
Date:	10/01/2015
Action:	Email Correspondence
Global Id:	T0605999123
Action Type:	ENFORCEMENT
Date:	04/23/2012
Action:	File review
Global Id:	T0605999123
Action Type:	ENFORCEMENT
Date:	03/04/2016
Action:	Email Correspondence
Global Id:	T0605999123
Action Type:	RESPONSE
Date:	06/02/2016
Action:	Email Correspondence
Global Id:	T0605999123
Action Type:	ENFORCEMENT
Date:	01/17/2017
Action:	Notification - Public Notice of Case Closure
Global Id:	T0605999123
Action Type:	Other
Date:	02/29/2000
Action:	Leak Stopped
Global Id:	T0605999123
Action Type:	ENFORCEMENT
Date:	01/16/2013
Action:	Site Visit / Inspection / Sampling
Global Id:	T0605999123
Action Type:	ENFORCEMENT
Date:	06/02/2014
Action:	Staff Letter
Global Id:	T0605999123
Action Type:	ENFORCEMENT
Date:	04/19/2011
Action:	File review
Global Id:	T0605999123
Action Type:	RESPONSE
Date:	02/08/2017
Action:	Email Correspondence
Global Id:	T0605999123
Action Type:	ENFORCEMENT

Map ID  
Direction  
Distance  
Elevation

MAP FINDINGS

Site

Database(s)

EDR ID Number  
EPA ID Number

**FORMER ANAHEIM CAR WASH (Continued)**

**S104539424**

Date: 11/30/2016  
Action: File Review - Closure

Global Id: T0605999123  
Action Type: ENFORCEMENT  
Date: 06/08/2016  
Action: Meeting

Global Id: T0605999123  
Action Type: ENFORCEMENT  
Date: 06/20/2013  
Action: File review

Global Id: T0605999123  
Action Type: RESPONSE  
Date: 08/17/2016  
Action: Verbal Communication

Global Id: T0605999123  
Action Type: ENFORCEMENT  
Date: 11/13/2015  
Action: Verbal Enforcement

Global Id: T0605999123  
Action Type: ENFORCEMENT  
Date: 09/15/2008  
Action: Letter - Notice

Global Id: T0605999123  
Action Type: ENFORCEMENT  
Date: 08/11/2014  
Action: Staff Letter

Global Id: T0605999123  
Action Type: RESPONSE  
Date: 06/05/2015  
Action: Remedial Progress Report - Regulator Responded

Global Id: T0605999123  
Action Type: RESPONSE  
Date: 11/15/2015  
Action: Other Workplan - Regulator Responded

Global Id: T0605999123  
Action Type: RESPONSE  
Date: 03/18/2016  
Action: Site Assessment Report - Regulator Responded

Global Id: T0605999123  
Action Type: RESPONSE  
Date: 09/11/2015  
Action: Other Workplan - Regulator Responded

Global Id: T0605999123  
Action Type: RESPONSE  
Date: 06/13/2016  
Action: Well Installation Workplan - Regulator Responded



Map ID  
Direction  
Distance  
Elevation

MAP FINDINGS

Site

Database(s)

EDR ID Number  
EPA ID Number

**FORMER ANAHEIM CAR WASH (Continued)**

**S104539424**

Global Id: T0605999123  
Action Type: RESPONSE  
Date: 11/01/2016  
Action: Well Installation Report - Regulator Responded

Global Id: T0605999123  
Action Type: ENFORCEMENT  
Date: 07/27/2015  
Action: Warning Letter

Global Id: T0605999123  
Action Type: Other  
Date: 03/10/2000  
Action: Leak Discovery

Global Id: T0605999123  
Action Type: RESPONSE  
Date: 09/11/2003  
Action: Soil and Water Investigation Report

Global Id: T0605999123  
Action Type: RESPONSE  
Date: 01/12/2004  
Action: Soil and Water Investigation Workplan

Global Id: T0605999123  
Action Type: RESPONSE  
Date: 09/26/2003  
Action: Pilot Study / Treatability Workplan

Global Id: T0605999123  
Action Type: RESPONSE  
Date: 09/10/2014  
Action: Remedial Progress Report

Global Id: T0605999123  
Action Type: RESPONSE  
Date: 06/30/2015  
Action: Remedial Progress Report

Global Id: T0605999123  
Action Type: RESPONSE  
Date: 07/08/2015  
Action: Email Correspondence

Global Id: T0605999123  
Action Type: RESPONSE  
Date: 02/09/2015  
Action: Remedial Progress Report

Global Id: T0605999123  
Action Type: REMEDIATION  
Date: 04/19/2007  
Action: Soil Vapor Extraction (SVE)

Global Id: T0605999123  
Action Type: REMEDIATION

Map ID  
Direction  
Distance  
Elevation

MAP FINDINGS

Site

Database(s)

EDR ID Number  
EPA ID Number

**FORMER ANAHEIM CAR WASH (Continued)**

**S104539424**

Date: 02/07/2014  
Action: Soil Vapor Extraction (SVE)  
  
Global Id: T0605999123  
Action Type: REMEDIATION  
Date: 08/23/2016  
Action: Soil Vapor Extraction (SVE)  
  
Global Id: T0605999123  
Action Type: REMEDIATION  
Date: 05/08/2003  
Action: Excavation

**LUST REG 8:**

Region: 8  
County: Orange  
Regional Board: Santa Ana Region  
Facility Status: Preliminary site assessment underway  
Case Number: 083003742T  
Local Case Num: Not reported  
Case Type: Soil only  
Substance: Gasoline  
Qty Leaked: Not reported  
Abate Method: Not reported  
Cross Street: ILLINOIS  
Enf Type: Not reported  
Funding: Not reported  
How Discovered: Tank Closure  
How Stopped: Not reported  
Leak Cause: UNK  
Leak Source: Tank  
Global ID: T0605999123  
How Stopped Date: 2/29/2000  
Enter Date: 6/21/2000  
Date Confirmation of Leak Began: 5/26/2000  
Date Preliminary Assessment Began: 11/3/2003  
Discover Date: 3/10/2000  
Enforcement Date: Not reported  
Close Date: Not reported  
Date Prelim Assessment Workplan Submitted: Not reported  
Date Pollution Characterization Began: Not reported  
Date Remediation Plan Submitted: Not reported  
Date Remedial Action Underway: Not reported  
Date Post Remedial Action Monitoring: Not reported  
Enter Date: 6/21/2000  
GW Qualifies: =  
Soil Qualifies: =  
Operator: Not reported  
Facility Contact: Not reported  
Interim: Not reported  
Oversite Program: LUST  
Latitude: 33.832829  
Longitude: -117.92471  
MTBE Date: 3/8/2004  
Max MTBE GW: 110  
MTBE Concentration: 1

Map ID  
 Direction  
 Distance  
 Elevation

MAP FINDINGS

Site

Database(s)

EDR ID Number  
 EPA ID Number

**FORMER ANAHEIM CAR WASH (Continued)**

**S104539424**

Max MTBE Soil:	62
MTBE Fuel:	1
MTBE Tested:	MTBE Detected. Site tested for MTBE & MTBE detected
MTBE Class:	*
Staff:	NOM
Staff Initials:	SW
Lead Agency:	Local Agency
Local Agency:	30011
Hydr Basin #:	COASTAL PLAIN OF ORA
Beneficial:	Not reported
Priority:	Medium priority
Cleanup Fund Id:	Not reported
Work Suspended:	No
Summary:	Not reported

**Z137**  
**West**  
**1/4-1/2**  
**0.489 mi.**  
**2581 ft.**

**ECONOMY RENTALS**  
**1771 W LINCOLN AVE**  
**ANAHEIM, CA 92801**  
**Site 1 of 2 in cluster Z**

**LUST** **U001578541**  
**HIST UST** **N/A**

**Relative:**  
**Lower**  
  
**Actual:**  
**124 ft.**

**LUST:**

Region:	STATE
Global Id:	T0605902332
Latitude:	33.8325777
Longitude:	-117.9445023
Case Type:	LUST Cleanup Site
Status:	Completed - Case Closed
Status Date:	02/22/2001
Lead Agency:	ANAHEIM CITY
Case Worker:	ROW
Local Agency:	ANAHEIM CITY
RB Case Number:	083003570T
LOC Case Number:	Not reported
File Location:	Not reported
Potential Media Affect:	Soil
Potential Contaminants of Concern:	Gasoline
Site History:	Not reported

Click here to access the California GeoTracker records for this facility:

**Contact:**

Global Id:	T0605902332
Contact Type:	Regional Board Caseworker
Contact Name:	CARL BERNHARDT
Organization Name:	SANTA ANA RWQCB (REGION 8)
Address:	3737 MAIN STREET, SUITE 500
City:	RIVERSIDE
Email:	cbernhardt@waterboards.ca.gov
Phone Number:	9517824495

Global Id:	T0605902332
Contact Type:	Local Agency Caseworker
Contact Name:	RICHARD O. WILSON
Organization Name:	ANAHEIM CITY
Address:	201 S. ANAHEIM BLVD. #601
City:	ANAHEIM
Email:	dwilson@anaheim.net

Map ID  
Direction  
Distance  
Elevation

MAP FINDINGS

Site

Database(s)

EDR ID Number  
EPA ID Number

**ECONOMY RENTALS (Continued)**

**U001578541**

Phone Number: Not reported

Status History:

Global Id: T0605902332  
Status: Completed - Case Closed  
Status Date: 02/22/2001

Global Id: T0605902332  
Status: Open - Case Begin Date  
Status Date: 09/29/1999

Global Id: T0605902332  
Status: Open - Site Assessment  
Status Date: 09/29/1999

Global Id: T0605902332  
Status: Open - Site Assessment  
Status Date: 10/18/1999

Regulatory Activities:

Global Id: T0605902332  
Action Type: ENFORCEMENT  
Date: 08/14/2013  
Action: File review

Global Id: T0605902332  
Action Type: ENFORCEMENT  
Date: 02/21/2001  
Action: Closure/No Further Action Letter

Global Id: T0605902332  
Action Type: Other  
Date: 09/29/1999  
Action: Leak Discovery

Global Id: T0605902332  
Action Type: Other  
Date: 09/29/1999  
Action: Leak Reported

HIST UST:

File Number: 0002E886  
URL: <http://geotracker.waterboards.ca.gov/ustpdfs/pdf/0002E886.pdf>  
Region: STATE  
Facility ID: 00000004442  
Facility Type: Other  
Other Type: EQUIPMENT RENTAL  
Contact Name: DON MYERS  
Telephone: 7145333118  
Owner Name: ECOMONY RENTALS, INC.  
Owner Address: 5511 WHITTIER BLVD.  
Owner City,St,Zip: LOS ANGELES, CA 90022  
Total Tanks: 0003

Tank Num: 001

Map ID  
Direction  
Distance  
Elevation

MAP FINDINGS

Site

Database(s)

EDR ID Number  
EPA ID Number

**ECONOMY RENTALS (Continued)**

**U001578541**

Container Num: 011  
Year Installed: Not reported  
Tank Capacity: 00010000  
Tank Used for: PRODUCT  
Type of Fuel: REGULAR  
Container Construction Thickness: Not reported  
Leak Detection: Visual

Tank Num: 002  
Container Num: 012  
Year Installed: Not reported  
Tank Capacity: 00002000  
Tank Used for: PRODUCT  
Type of Fuel: UNLEADED  
Container Construction Thickness: Not reported  
Leak Detection: Visual

Tank Num: 003  
Container Num: 013  
Year Installed: Not reported  
Tank Capacity: 00002000  
Tank Used for: PRODUCT  
Type of Fuel: DIESEL  
Container Construction Thickness: Not reported  
Leak Detection: Visual

[Click here for Geo Tracker PDF:](#)

**Z138**  
**West**  
**1/2-1**  
**0.506 mi.**  
**2671 ft.**

**DURAN COMPANY**  
**1773 WEST LINCOLN AVENUE #1**  
**ANAHEIM, CA 92801**  
**Site 2 of 2 in cluster Z**

**ENVIROSTOR** **S101481412**  
**N/A**

**Relative:**  
**Lower**

ENVIROSTOR:  
Facility ID: 30270003  
Status: Refer: Other Agency  
Status Date: 02/28/1988  
Site Code: Not reported  
Site Type: Historical  
Site Type Detailed: \* Historical  
Acres: Not reported  
NPL: NO  
Regulatory Agencies: NONE SPECIFIED  
Lead Agency: NONE SPECIFIED  
Program Manager: Not reported  
Supervisor: \* Mmonroy  
Division Branch: Cleanup Cypress  
Assembly: 65  
Senate: 29  
Special Program: \* CERC2  
Restricted Use: NO  
Site Mgmt Req: NONE SPECIFIED  
Funding: Not reported  
Latitude: 33.83222  
Longitude: -117.9441  
APN: NONE SPECIFIED  
Past Use: NONE SPECIFIED

**Actual:**  
**124 ft.**

Map ID  
 Direction  
 Distance  
 Elevation

MAP FINDINGS

Site

Database(s)

EDR ID Number  
 EPA ID Number

**DURAN COMPANY (Continued)**

**S101481412**

Potential COC: \* CONTAMINATED SOIL \* UNSPECIFIED SLUDGE WASTE  
 Confirmed COC: NONE SPECIFIED  
 Potential Description: NONE SPECIFIED  
 Alias Name: 30270003  
 Alias Type: Envirostor ID Number

**Completed Info:**

Completed Area Name: PROJECT WIDE  
 Completed Sub Area Name: Not reported  
 Completed Document Type: Site Screening  
 Completed Date: 01/19/1995  
 Comments: DATABASE VALIDATION PROGRAM CONFIRMS NFA FOR DTSC.

Completed Area Name: PROJECT WIDE  
 Completed Sub Area Name: Not reported  
 Completed Document Type: Preliminary Assessment Report  
 Completed Date: 01/29/1988  
 Comments: PRELIM ASSESS DONE ONLY WASTE IS RINSE WTR. - NOW RECINCULATED, NO EVIDENCE OF ON-SITE DISP.

Completed Area Name: PROJECT WIDE  
 Completed Sub Area Name: Not reported  
 Completed Document Type: Site Screening  
 Completed Date: 06/08/1987  
 Comments: SITE SCREENING DONE CERCLA GRANT SITE

Future Area Name: Not reported  
 Future Sub Area Name: Not reported  
 Future Document Type: Not reported  
 Future Due Date: Not reported  
 Schedule Area Name: Not reported  
 Schedule Sub Area Name: Not reported  
 Schedule Document Type: Not reported  
 Schedule Due Date: Not reported  
 Schedule Revised Date: Not reported

Y139  
 East  
 1/2-1  
 0.508 mi.  
 2682 ft.

**TAORMINA FAMILY / CITY OF ANAHEIM PROPERTIES**  
**903-925 W. LINCOLN AVE. & 109 N. OHIO ST.**  
**ANAHEIM, CA 92805**  
 Site 2 of 3 in cluster Y

**ENVIROSTOR S117038743**  
**SCH N/A**

**Relative:**  
**Higher**  
**Actual:**  
**147 ft.**

ENVIROSTOR:  
 Facility ID: 60002105  
 Status: Inactive - Action Required  
 Status Date: 07/05/2016  
 Site Code: 404904  
 Site Type: School Cleanup  
 Site Type Detailed: School  
 Acres: 1.7  
 NPL: NO  
 Regulatory Agencies: SMBRP  
 Lead Agency: SMBRP  
 Program Manager: Xihong (Scarlett) Zhai  
 Supervisor: Shahir Haddad  
 Division Branch: Southern California Schools & Brownfields Outreach  
 Assembly: 69  
 Senate: 29

Map ID  
Direction  
Distance  
Elevation

MAP FINDINGS

Site

Database(s)

EDR ID Number  
EPA ID Number

**TAORMINA FAMILY / CITY OF ANAHEIM PROPERTIES (Continued)**

**S117038743**

Special Program: Not reported  
Restricted Use: NO  
Site Mgmt Req: NONE SPECIFIED  
Funding: School District  
Latitude: 33.83311  
Longitude: -117.9242  
APN: NONE SPECIFIED  
Past Use: RESIDENTIAL AREA, RETAIL - SERVICE STATION  
Potential COC: Arsenic Benzene Lead Polychlorinated biphenyls (PCBs) Dieldrin Endosulfan Ethylbenzene Heptachlor Heptachlor epoxide HCH (alpha HCH (beta HCH (gamma) Lindane HCH-technical Mirex Polybrominated biphenyls Polychlorinated biphenyls (PCBs, see IRIS PCBs (unspciated mixture, low risk, e.g. Aroclor 1016 PCBs (unspciated mixture, high risk, e.g. Aroclor 1254 Acenaphthene Anthracene Benz[a]anthracene Benzo[b]fluoranthene Benzo[k]fluoranthene Benzo[a]pyrene Chrysene Dibenz[ah]anthracene Fluoranthene Fluorene Indeno[1,2,3-cd]pyrene Naphthalene Pyrene Toluene Xylenes  
Confirmed COC: Lead  
Potential Description: SOIL, SV  
Alias Name: 404904  
Alias Type: Project Code (Site Code)  
Alias Name: 60002105  
Alias Type: Envirostor ID Number  
Completed Info:  
Completed Area Name: PROJECT WIDE  
Completed Sub Area Name: Not reported  
Completed Document Type: Annual Oversight Cost Estimate  
Completed Date: 09/16/2015  
Comments: DTSC cost estimated was conducted on 9/11/2015 by Shahir Haddad and Scarlett Zhai. Annual Cost Estimate FY 15/16 letter emailed and mailed to BP on 09/16/15  
  
Completed Area Name: PROJECT WIDE  
Completed Sub Area Name: Not reported  
Completed Document Type: Environmental Oversight Agreement  
Completed Date: 10/21/2014  
Comments: Fully executed EOA sent (FedEx) to District.  
  
Completed Area Name: PROJECT WIDE  
Completed Sub Area Name: Not reported  
Completed Document Type: Environmental Oversight Agreement Application  
Completed Date: 09/24/2014  
Comments: Not reported  
  
Completed Area Name: PROJECT WIDE  
Completed Sub Area Name: Not reported  
Completed Document Type: Phase 1  
Completed Date: 10/29/2014  
Comments: Not reported  
  
Completed Area Name: PROJECT WIDE  
Completed Sub Area Name: Not reported  
Completed Document Type: Preliminary Endangerment Assessment Workplan  
Completed Date: 01/06/2015  
Comments: Not reported  
  
Completed Area Name: PROJECT WIDE

Map ID  
Direction  
Distance  
Elevation

MAP FINDINGS

Site

Database(s)

EDR ID Number  
EPA ID Number

**TAORMINA FAMILY / CITY OF ANAHEIM PROPERTIES (Continued)**

**S117038743**

Completed Sub Area Name: Not reported  
Completed Document Type: Preliminary Endangerment Assessment Report  
Completed Date: 06/09/2015  
Comments: DTSC concurred the PEA is adequate for public comment.

Future Area Name: Not reported  
Future Sub Area Name: Not reported  
Future Document Type: Not reported  
Future Due Date: Not reported  
Schedule Area Name: PROJECT WIDE  
Schedule Sub Area Name: Not reported  
Schedule Document Type: Removal Action Workplan  
Schedule Due Date: 03/13/2016  
Schedule Revised Date: 05/14/2017  
Schedule Area Name: PROJECT WIDE  
Schedule Sub Area Name: Not reported  
Schedule Document Type: Community Profile  
Schedule Due Date: 03/04/2016  
Schedule Revised Date: 05/05/2017  
Schedule Area Name: PROJECT WIDE  
Schedule Sub Area Name: Not reported  
Schedule Document Type: Fact Sheets  
Schedule Due Date: 03/14/2016  
Schedule Revised Date: 05/15/2017  
Schedule Area Name: PROJECT WIDE  
Schedule Sub Area Name: Not reported  
Schedule Document Type: Removal Action Completion Report  
Schedule Due Date: 09/12/2016  
Schedule Revised Date: 11/13/2017  
Schedule Area Name: PROJECT WIDE  
Schedule Sub Area Name: Not reported  
Schedule Document Type: CEQA - Initial Study/ Mitigated Neg. Dec. (MND)  
Schedule Due Date: 03/29/2016  
Schedule Revised Date: 07/29/2017

**SCH:**

Facility ID: 60002105  
Site Type: School Cleanup  
Site Type Detail: School  
Site Mgmt. Req.: NONE SPECIFIED  
Acres: 1.7  
National Priorities List: NO  
Cleanup Oversight Agencies: SMBRP  
Lead Agency: SMBRP  
Lead Agency Description: DTSC - Site Cleanup Program  
Project Manager: Xihong (Scarlett) Zhai  
Supervisor: Shahir Haddad  
Division Branch: Southern California Schools & Brownfields Outreach  
Site Code: 404904  
Assembly: 69  
Senate: 29  
Special Program Status: Not reported  
Status: Inactive - Action Required  
Status Date: 07/05/2016  
Restricted Use: NO  
Funding: School District



Map ID  
Direction  
Distance  
Elevation

MAP FINDINGS

Site

Database(s)

EDR ID Number  
EPA ID Number

TAORMINA FAMILY / CITY OF ANAHEIM PROPERTIES (Continued)

S117038743

Latitude: 33.83311  
Longitude: -117.9242  
APN: NONE SPECIFIED  
Past Use: RESIDENTIAL AREA, RETAIL - SERVICE STATION  
Potential COC: Arsenic, Benzene, Lead, Polychlorinated biphenyls (PCBs, Dieldrin, Endosulfan, Ethylbenzene, Heptachlor, Heptachlor epoxide, HCH (alpha, HCH (beta, HCH (gamma) Lindane, HCH-technical, Mirex, Polybrominated biphenyls, Polychlorinated biphenyls (PCBs, see IRIS, PCBs (unspeciated mixture, low risk, e.g. Aroclor 1016, PCBs (unspeciated mixture, high risk, e.g. Aroclor 1254, Acenaphthene, Anthracene, Benz[a]anthracene, Benzo[b]fluoranthene, Benzo[k]fluoranthene, Benzo[a]pyrene, Chrysene, Dibenz[ah]anthracene, Fluoranthene, Fluorene, Indeno[1,2,3-cd]pyrene, Naphthalene, Pyrene, Toluene, Xylenes

Y140  
East  
1/2-1  
0.523 mi.  
2759 ft.

ANAHEIM HIGH SCHOOL  
811 WEST LINCOLN AVENUE  
ANAHEIM, CA 92805

ENVIROSTOR S103950110  
SCH N/A

Site 3 of 3 in cluster Y

Relative:  
Higher  
Actual:  
147 ft.

ENVIROSTOR:  
Facility ID: 30820020  
Status: No Further Action  
Status Date: 05/13/2004  
Site Code: 404433  
Site Type: School Investigation  
Site Type Detailed: School  
Acres: 2  
NPL: NO  
Regulatory Agencies: DTSC  
Lead Agency: DTSC  
Program Manager: Not reported  
Supervisor: Shahir Haddad  
Division Branch: Southern California Schools & Brownfields Outreach  
Assembly: 69  
Senate: 29  
Special Program: Not reported  
Restricted Use: NO  
Site Mgmt Req: NONE SPECIFIED  
Funding: School District  
Latitude: 33.83543  
Longitude: -117.9250  
APN: NONE SPECIFIED  
Past Use: \* EDUCATIONAL SERVICES  
Potential COC: Arsenic Lead DDE Dieldrin DDT Chlordane  
Confirmed COC: NONE SPECIFIED  
Potential Description: SOIL  
Alias Name: ANAHEIM HIGH SCHOOL  
Alias Type: Alternate Name  
Alias Name: ANAHEIM UNION HIGH SCHOOL DISTRICT  
Alias Type: Alternate Name  
Alias Name: ANAHEIM UNION HSD-ANAHEIM HS  
Alias Type: Alternate Name  
Alias Name: 404433  
Alias Type: Project Code (Site Code)  
Alias Name: 30820020  
Alias Type: Envirostor ID Number

Map ID  
Direction  
Distance  
Elevation

MAP FINDINGS

Site

Database(s)

EDR ID Number  
EPA ID Number

**ANAHEIM HIGH SCHOOL (Continued)**

**S103950110**

Completed Info:

Completed Area Name: PROJECT WIDE  
Completed Sub Area Name: Not reported  
Completed Document Type: Cost Recovery Closeout Memo  
Completed Date: 11/15/2004  
Comments: Not reported

Completed Area Name: PROJECT WIDE  
Completed Sub Area Name: Not reported  
Completed Document Type: Site Inspections/Visit (Non LUR)  
Completed Date: 05/13/2003  
Comments: Not reported

Completed Area Name: PROJECT WIDE  
Completed Sub Area Name: Not reported  
Completed Document Type: Preliminary Endangerment Assessment Report  
Completed Date: 05/13/2004  
Comments: Not reported

Completed Area Name: PROJECT WIDE  
Completed Sub Area Name: Not reported  
Completed Document Type: Supplemental Site Investigation Report  
Completed Date: 10/18/2004  
Comments: Not reported

Completed Area Name: PROJECT WIDE  
Completed Sub Area Name: Not reported  
Completed Document Type: Technical Report  
Completed Date: 07/08/2004  
Comments: Not reported

Completed Area Name: PROJECT WIDE  
Completed Sub Area Name: Not reported  
Completed Document Type: \* Workplan  
Completed Date: 11/04/2003  
Comments: Not reported

Completed Area Name: PROJECT WIDE  
Completed Sub Area Name: Not reported  
Completed Document Type: Preliminary Endangerment Assessment Workplan  
Completed Date: 04/11/2003  
Comments: Draft PEA Workplan

Completed Area Name: PROJECT WIDE  
Completed Sub Area Name: Not reported  
Completed Document Type: Phase 1  
Completed Date: 01/14/2003  
Comments: Phase 1

Completed Area Name: PROJECT WIDE  
Completed Sub Area Name: Not reported  
Completed Document Type: Site Inspections/Visit (Non LUR)  
Completed Date: 08/29/2003  
Comments: Not reported

Future Area Name: Not reported  
Future Sub Area Name: Not reported

Map ID  
Direction  
Distance  
Elevation

MAP FINDINGS

Site

Database(s)

EDR ID Number  
EPA ID Number

**ANAHEIM HIGH SCHOOL (Continued)**

**S103950110**

Future Document Type: Not reported  
Future Due Date: Not reported  
Schedule Area Name: Not reported  
Schedule Sub Area Name: Not reported  
Schedule Document Type: Not reported  
Schedule Due Date: Not reported  
Schedule Revised Date: Not reported

**SCH:**

Facility ID: 30820020  
Site Type: School Investigation  
Site Type Detail: School  
Site Mgmt. Req.: NONE SPECIFIED  
Acres: 2  
National Priorities List: NO  
Cleanup Oversight Agencies: DTSC  
Lead Agency: DTSC  
Lead Agency Description: \* DTSC  
Project Manager: Not reported  
Supervisor: Shahir Haddad  
Division Branch: Southern California Schools & Brownfields Outreach  
Site Code: 404433  
Assembly: 69  
Senate: 29  
Special Program Status: Not reported  
Status: No Further Action  
Status Date: 05/13/2004  
Restricted Use: NO  
Funding: School District  
Latitude: 33.83543  
Longitude: -117.9250  
APN: NONE SPECIFIED  
Past Use: \* EDUCATIONAL SERVICES  
Potential COC: Arsenic, Lead, DDE, Dieldrin, DDT, Chlordane  
Confirmed COC: NONE SPECIFIED  
Potential Description: SOIL  
Alias Name: ANAHEIM HIGH SCHOOL  
Alias Type: Alternate Name  
Alias Name: ANAHEIM UNION HIGH SCHOOL DISTRICT  
Alias Type: Alternate Name  
Alias Name: ANAHEIM UNION HSD-ANAHEIM HS  
Alias Type: Alternate Name  
Alias Name: 404433  
Alias Type: Project Code (Site Code)  
Alias Name: 30820020  
Alias Type: Envirostor ID Number

**Completed Info:**

Completed Area Name: PROJECT WIDE  
Completed Sub Area Name: Not reported  
Completed Document Type: Cost Recovery Closeout Memo  
Completed Date: 11/15/2004  
Comments: Not reported

Completed Area Name: PROJECT WIDE  
Completed Sub Area Name: Not reported

Map ID  
Direction  
Distance  
Elevation

MAP FINDINGS

Site

Database(s)

EDR ID Number  
EPA ID Number

**ANAHEIM HIGH SCHOOL (Continued)**

**S103950110**

Completed Document Type: Site Inspections/Visit (Non LUR)

Completed Date: 05/13/2003

Comments: Not reported

Completed Area Name: PROJECT WIDE

Completed Sub Area Name: Not reported

Completed Document Type: Preliminary Endangerment Assessment Report

Completed Date: 05/13/2004

Comments: Not reported

Completed Area Name: PROJECT WIDE

Completed Sub Area Name: Not reported

Completed Document Type: Supplemental Site Investigation Report

Completed Date: 10/18/2004

Comments: Not reported

Completed Area Name: PROJECT WIDE

Completed Sub Area Name: Not reported

Completed Document Type: Technical Report

Completed Date: 07/08/2004

Comments: Not reported

Completed Area Name: PROJECT WIDE

Completed Sub Area Name: Not reported

Completed Document Type: \* Workplan

Completed Date: 11/04/2003

Comments: Not reported

Completed Area Name: PROJECT WIDE

Completed Sub Area Name: Not reported

Completed Document Type: Preliminary Endangerment Assessment Workplan

Completed Date: 04/11/2003

Comments: Draft PEA Workplan

Completed Area Name: PROJECT WIDE

Completed Sub Area Name: Not reported

Completed Document Type: Phase 1

Completed Date: 01/14/2003

Comments: Phase 1

Completed Area Name: PROJECT WIDE

Completed Sub Area Name: Not reported

Completed Document Type: Site Inspections/Visit (Non LUR)

Completed Date: 08/29/2003

Comments: Not reported

Future Area Name: Not reported

Future Sub Area Name: Not reported

Future Document Type: Not reported

Future Due Date: Not reported

Schedule Area Name: Not reported

Schedule Sub Area Name: Not reported

Schedule Document Type: Not reported

Schedule Due Date: Not reported

Schedule Revised Date: Not reported

MAP FINDINGS

Map ID  
 Direction  
 Distance  
 Elevation

Site

Database(s)

EDR ID Number  
 EPA ID Number

**141**  
**West**  
**1/2-1**  
**0.654 mi.**  
**3451 ft.**

**KCA ELECTRONICS**  
**223 N CRESCENT WAY**  
**ANAHEIM, CA 92801**

**ENVIROSTOR**  
**SLIC**  
**Orange Co. Industrial Site**  
**NPDES**

**S110169034**  
**N/A**

**Relative:**  
**Lower**

ENVIROSTOR:

Facility ID: 71003492  
 Status: Refer: Local Agency  
 Status Date: 06/10/2015  
 Site Code: Not reported  
 Site Type: Tiered Permit  
 Site Type Detailed: Tiered Permit  
 Acres: 1  
 NPL: NO  
 Regulatory Agencies: NONE SPECIFIED  
 Lead Agency: NONE SPECIFIED  
 Program Manager: Not reported  
 Supervisor: Robert Senga  
 Division Branch: Cleanup Cypress  
 Assembly: 65  
 Senate: 29  
 Special Program: Not reported  
 Restricted Use: NO  
 Site Mgmt Req: NONE SPECIFIED  
 Funding: Not reported  
 Latitude: 33.83463  
 Longitude: -117.9479  
 APN: NONE SPECIFIED  
 Past Use: NONE SPECIFIED  
 Potential COC: NONE SPECIFIED  
 Confirmed COC: NONE SPECIFIED  
 Potential Description: NONE SPECIFIED  
 Alias Name: CAT000613372  
 Alias Type: EPA Identification Number  
 Alias Name: 71003492  
 Alias Type: Envirostor ID Number

Completed Info:

Completed Area Name: Not reported  
 Completed Sub Area Name: Not reported  
 Completed Document Type: Not reported  
 Completed Date: Not reported  
 Comments: Not reported  
  
 Future Area Name: Not reported  
 Future Sub Area Name: Not reported  
 Future Document Type: Not reported  
 Future Due Date: Not reported  
 Schedule Area Name: Not reported  
 Schedule Sub Area Name: Not reported  
 Schedule Document Type: Not reported  
 Schedule Due Date: Not reported  
 Schedule Revised Date: Not reported

SLIC:

Region: STATE  
**Facility Status: Completed - Case Closed**  
 Status Date: 04/12/2010

Map ID  
Direction  
Distance  
Elevation

MAP FINDINGS

Site

Database(s)

EDR ID Number  
EPA ID Number

**KCA ELECTRONICS (Continued)**

**S110169034**

Global Id: T10000001873  
Lead Agency: SANTA ANA RWQCB (REGION 8)  
Lead Agency Case Number: Not reported  
Latitude: 33.8346329  
Longitude: -117.947952  
Case Type: Cleanup Program Site  
Case Worker: RS  
Local Agency: Not reported  
RB Case Number: Not reported  
File Location: Regional Board  
Potential Media Affected: Aquifer used for drinking water supply, Soil, Soil Vapor  
Potential Contaminants of Concern: Other Chlorinated Hydrocarbons  
Site History: Not reported

[Click here to access the California GeoTracker records for this facility:](#)

**Orange Co. Industrial Site:**

Case ID: 92IC010  
Record ID: RO0000355  
Current Status: CLOSED 5/20/1992  
Closure Type: Closed pre 1994, file review required to determine closure type  
Released Chemical: ETCHANT / STRIPPER

**NPDES:**

Npdes Number: Not reported  
Facility Status: Not reported  
Agency Id: Not reported  
Region: 8  
Regulatory Measure Id: 208684  
Order No: Not reported  
Regulatory Measure Type: Industrial  
Place Id: Not reported  
WDID: 8 30I009568  
Program Type: Not reported  
Adoption Date Of Regulatory Measure: Not reported  
Effective Date Of Regulatory Measure: Not reported  
Expiration Date Of Regulatory Measure: Not reported  
Termination Date Of Regulatory Measure: Not reported  
Discharge Name: Not reported  
Discharge Address: Not reported  
Discharge City: Not reported  
Discharge State: Not reported  
Discharge Zip: Not reported  
RECEIVED DATE: 5/9/2008  
PROCESSED DATE: 12/15/1992  
STATUS CODE NAME: Active  
STATUS DATE: 12/15/1992  
PLACE SIZE: 2  
PLACE SIZE UNIT: Acres  
FACILITY CONTACT NAME: Johnny Villagrana  
FACILITY CONTACT TITLE: Not reported  
FACILITY CONTACT PHONE: 714-780-1234  
FACILITY CONTACT PHONE EXT: Not reported  
FACILITY CONTACT EMAIL: johnnyv@kcamerica.com  
OPERATOR NAME: KCA Electronics  
OPERATOR ADDRESS: 223 N Crescent Way

Map ID  
Direction  
Distance  
Elevation

MAP FINDINGS

Site

Database(s)

EDR ID Number  
EPA ID Number

**KCA ELECTRONICS (Continued)**

**S110169034**

OPERATOR CITY: Anaheim  
OPERATOR STATE: California  
OPERATOR ZIP: 92801  
OPERATOR CONTACT NAME: Johnny Villagrana  
OPERATOR CONTACT TITLE: Not reported  
OPERATOR CONTACT PHONE: 714-780-1234  
OPERATOR CONTACT PHONE EXT: Not reported  
OPERATOR CONTACT EMAIL: johnnyv@kcamerica.com  
OPERATOR TYPE: Private Business  
DEVELOPER NAME: Not reported  
DEVELOPER ADDRESS: Not reported  
DEVELOPER CITY: Not reported  
DEVELOPER STATE: California  
DEVELOPER ZIP: Not reported  
DEVELOPER CONTACT NAME: Not reported  
DEVELOPER CONTACT TITLE: Not reported  
CONSTYPE LINEAR UTILITY IND: Not reported  
EMERGENCY PHONE NO: 714-780-1234  
EMERGENCY PHONE EXT: Not reported  
CONSTYPE ABOVE GROUND IND: Not reported  
CONSTYPE BELOW GROUND IND: Not reported  
CONSTYPE CABLE LINE IND: Not reported  
CONSTYPE COMM LINE IND: Not reported  
CONSTYPE COMMERTIAL IND: Not reported  
CONSTYPE ELECTRICAL LINE IND: Not reported  
CONSTYPE GAS LINE IND: Not reported  
CONSTYPE INDUSTRIAL IND: Not reported  
CONSTYPE OTHER DESRIPTION: Not reported  
CONSTYPE OTHER IND: Not reported  
CONSTYPE RECONS IND: Not reported  
CONSTYPE RESIDENTIAL IND: Not reported  
CONSTYPE TRANSPORT IND: Not reported  
CONSTYPE UTILITY DESCRIPTION: Not reported  
CONSTYPE UTILITY IND: Not reported  
CONSTYPE WATER SEWER IND: Not reported  
DIR DISCHARGE USWATER IND: N  
RECEIVING WATER NAME: Not reported  
CERTIFIER NAME: Johnny Villagrana  
CERTIFIER TITLE: EHS Manager  
CERTIFICATION DATE: 16-JUL-15  
PRIMARY SIC: 3672-Printed Circuit Boards  
SECONDARY SIC: Not reported  
TERTIARY SIC: Not reported

Npdes Number: CAS000001  
Facility Status: Active  
Agency Id: 0  
Region: 8  
Regulatory Measure Id: 208684  
Order No: 97-03-DWQ  
Regulatory Measure Type: Enrollee  
Place Id: Not reported  
WDID: 8 30I009568  
Program Type: Industrial  
Adoption Date Of Regulatory Measure: Not reported  
Effective Date Of Regulatory Measure: 12/15/1992  
Expiration Date Of Regulatory Measure: Not reported

Map ID  
Direction  
Distance  
Elevation

MAP FINDINGS

Site

Database(s)

EDR ID Number  
EPA ID Number

**KCA ELECTRONICS (Continued)**

**S110169034**

Termination Date Of Regulatory Measure:	Not reported
Discharge Name:	KCA Electronics
Discharge Address:	223 N Crescent Way
Discharge City:	Anaheim
Discharge State:	California
Discharge Zip:	92801
RECEIVED DATE:	Not reported
PROCESSED DATE:	Not reported
STATUS CODE NAME:	Not reported
STATUS DATE:	Not reported
PLACE SIZE:	Not reported
PLACE SIZE UNIT:	Not reported
FACILITY CONTACT NAME:	Not reported
FACILITY CONTACT TITLE:	Not reported
FACILITY CONTACT PHONE:	Not reported
FACILITY CONTACT PHONE EXT:	Not reported
FACILITY CONTACT EMAIL:	Not reported
OPERATOR NAME:	Not reported
OPERATOR ADDRESS:	Not reported
OPERATOR CITY:	Not reported
OPERATOR STATE:	Not reported
OPERATOR ZIP:	Not reported
OPERATOR CONTACT NAME:	Not reported
OPERATOR CONTACT TITLE:	Not reported
OPERATOR CONTACT PHONE:	Not reported
OPERATOR CONTACT PHONE EXT:	Not reported
OPERATOR CONTACT EMAIL:	Not reported
OPERATOR TYPE:	Not reported
DEVELOPER NAME:	Not reported
DEVELOPER ADDRESS:	Not reported
DEVELOPER CITY:	Not reported
DEVELOPER STATE:	Not reported
DEVELOPER ZIP:	Not reported
DEVELOPER CONTACT NAME:	Not reported
DEVELOPER CONTACT TITLE:	Not reported
CONSTYPE LINEAR UTILITY IND:	Not reported
EMERGENCY PHONE NO:	Not reported
EMERGENCY PHONE EXT:	Not reported
CONSTYPE ABOVE GROUND IND:	Not reported
CONSTYPE BELOW GROUND IND:	Not reported
CONSTYPE CABLE LINE IND:	Not reported
CONSTYPE COMM LINE IND:	Not reported
CONSTYPE COMMERTIAL IND:	Not reported
CONSTYPE ELECTRICAL LINE IND:	Not reported
CONSTYPE GAS LINE IND:	Not reported
CONSTYPE INDUSTRIAL IND:	Not reported
CONSTYPE OTHER DESRIPTION:	Not reported
CONSTYPE OTHER IND:	Not reported
CONSTYPE RECONS IND:	Not reported
CONSTYPE RESIDENTIAL IND:	Not reported
CONSTYPE TRANSPORT IND:	Not reported
CONSTYPE UTILITY DESCRIPTION:	Not reported
CONSTYPE UTILITY IND:	Not reported
CONSTYPE WATER SEWER IND:	Not reported
DIR DISCHARGE USWATER IND:	Not reported
RECEIVING WATER NAME:	Not reported
CERTIFIER NAME:	Not reported



Map ID  
 Direction  
 Distance  
 Elevation

MAP FINDINGS

Site

Database(s)

EDR ID Number  
 EPA ID Number

**KCA ELECTRONICS (Continued)**

**S110169034**

CERTIFIER TITLE: Not reported  
 CERTIFICATION DATE: Not reported  
 PRIMARY SIC: Not reported  
 SECONDARY SIC: Not reported  
 TERTIARY SIC: Not reported

**142  
 WNW  
 1/2-1  
 0.732 mi.  
 3867 ft.**

**ANAHEIM UNION HIGH SCHOOL DISTRICT  
 501 CRESCENT WAY  
 ANAHEIM, CA 92801**

**ENVIROSTOR  
 LUST  
 SCH  
 SWEEPS UST  
 CA FID UST  
 HIST CORTESE  
 WDS**

**S101589149  
 N/A**

**Relative:  
 Lower**

**Actual:  
 125 ft.**

**ENVIROSTOR:**  
 Facility ID: 30820008  
 Status: No Further Action  
 Status Date: 08/15/2005  
 Site Code: 404427  
 Site Type: School Investigation  
 Site Type Detailed: School  
 Acres: 2  
 NPL: NO  
 Regulatory Agencies: SMBRP  
 Lead Agency: SMBRP  
 Program Manager: Not reported  
 Supervisor: Shahir Haddad  
 Division Branch: Southern California Schools & Brownfields Outreach  
 Assembly: 65  
 Senate: 29  
 Special Program: Not reported  
 Restricted Use: NO  
 Site Mgmt Req: NONE SPECIFIED  
 Funding: School District  
 Latitude: 33.83774  
 Longitude: -117.9488  
 APN: NONE SPECIFIED  
 Past Use: \* EDUCATIONAL SERVICES  
 Potential COC: Under Investigation Under Investigation  
 Confirmed COC: 31001-NO 31001-NO  
 Potential Description: SOIL  
 Alias Name: ANAHEIM UNION HIGH SCHOOL DISTRICT  
 Alias Type: Alternate Name  
 Alias Name: ANAHEIM UNION HIGH SD-MASTER AGREEMENT  
 Alias Type: Alternate Name  
 Alias Name: 110021658295  
 Alias Type: EPA (FRS #)  
 Alias Name: 404427  
 Alias Type: Project Code (Site Code)  
 Alias Name: 30820008  
 Alias Type: Envirostor ID Number

**Completed Info:**  
 Completed Area Name: PROJECT WIDE  
 Completed Sub Area Name: Not reported  
 Completed Document Type: Voluntary Cleanup Agreement  
 Completed Date: 02/10/2003  
 Comments: DTSC entered into a Master Oversight Agreement with AUHSD for the

Map ID  
Direction  
Distance  
Elevation

MAP FINDINGS

Site

Database(s)

EDR ID Number  
EPA ID Number

**ANAHEIM UNION HIGH SCHOOL DISTRICT (Continued)**

**S101589149**

oversight of PEAs and other remedial activities if necessary.

Completed Area Name: PROJECT WIDE  
Completed Sub Area Name: Not reported  
Completed Document Type: Cost Recovery Closeout Memo  
Completed Date: 11/10/2011  
Comments: This site code was set up only to cover activities involved in the preparation of the Master Oversight Agreement for Anaheim Union High School District. The Agreement was fully executed on March 13, 2003.

Future Area Name: Not reported  
Future Sub Area Name: Not reported  
Future Document Type: Not reported  
Future Due Date: Not reported  
Schedule Area Name: Not reported  
Schedule Sub Area Name: Not reported  
Schedule Document Type: Not reported  
Schedule Due Date: Not reported  
Schedule Revised Date: Not reported

**LUST REG 8:**

Region: 8  
County: Orange  
Regional Board: Santa Ana Region  
Facility Status: Case Closed  
Case Number: 083003212T  
Local Case Num: Not reported  
Case Type: Soil only  
Substance: Gasoline  
Qty Leaked: Not reported  
Abate Method: Not reported  
Cross Street: Not reported  
Enf Type: Not reported  
Funding: Not reported  
How Discovered: Not reported  
How Stopped: Not reported  
Leak Cause: Not reported  
Leak Source: Not reported  
Global ID: T0605902178  
How Stopped Date: Not reported  
Enter Date: 9/11/1998  
Date Confirmation of Leak Began: 6/23/1998  
Date Preliminary Assessment Began: Not reported  
Discover Date: 6/15/1998  
Enforcement Date: Not reported  
Close Date: 2/23/1999  
Date Prelim Assessment Workplan Submitted: 8/25/1998  
Date Pollution Characterization Began: Not reported  
Date Remediation Plan Submitted: Not reported  
Date Remedial Action Underway: Not reported  
Date Post Remedial Action Monitoring: Not reported  
Enter Date: 9/11/1998  
GW Qualifies: Not reported  
Soil Qualifies: =  
Operator: Not reported  
Facility Contact: Not reported  
Interim: Not reported

Map ID  
Direction  
Distance  
Elevation

MAP FINDINGS

Site

Database(s)

EDR ID Number  
EPA ID Number

**ANAHEIM UNION HIGH SCHOOL DISTRICT (Continued)**

**S101589149**

Oversite Program: LUST  
Latitude: 33.8490751  
Longitude: -117.9124788  
MTBE Date: Not reported  
Max MTBE GW: Not reported  
MTBE Concentration: 1  
Max MTBE Soil: 134  
MTBE Fuel: 1  
MTBE Tested: MTBE Detected. Site tested for MTBE & MTBE detected  
MTBE Class: \*  
Staff: TME  
Staff Initials: ROW  
Lead Agency: Local Agency  
Local Agency: 30011  
Hydr Basin #: COASTAL PLAIN OF ORA  
Beneficial: Not reported  
Priority: Not reported  
Cleanup Fund Id: Not reported  
Work Suspended: Not reported  
Summary: Not reported

**SCH:**

Facility ID: 30820008  
Site Type: School Investigation  
Site Type Detail: School  
Site Mgmt. Req.: NONE SPECIFIED  
Acres: 2  
National Priorities List: NO  
Cleanup Oversight Agencies: SMBRP  
Lead Agency: SMBRP  
Lead Agency Description: DTSC - Site Cleanup Program  
Project Manager: Not reported  
Supervisor: Shahir Haddad  
Division Branch: Southern California Schools & Brownfields Outreach  
Site Code: 404427  
Assembly: 65  
Senate: 29  
Special Program Status: Not reported  
Status: No Further Action  
Status Date: 08/15/2005  
Restricted Use: NO  
Funding: School District  
Latitude: 33.83774  
Longitude: -117.9488  
APN: NONE SPECIFIED  
Past Use: \* EDUCATIONAL SERVICES  
Potential COC: Under Investigation  
Confirmed COC: 31001-NO, , 31001-NO  
Potential Description: SOIL  
Alias Name: ANAHEIM UNION HIGH SCHOOL DISTRICT  
Alias Type: Alternate Name  
Alias Name: ANAHEIM UNION HIGH SD-MASTER AGREEMENT  
Alias Type: Alternate Name  
Alias Name: 110021658295  
Alias Type: EPA (FRS #)  
Alias Name: 404427

Map ID  
Direction  
Distance  
Elevation

MAP FINDINGS

Site

Database(s)

EDR ID Number  
EPA ID Number

**ANAHEIM UNION HIGH SCHOOL DISTRICT (Continued)**

**S101589149**

Alias Type: Project Code (Site Code)  
Alias Name: 30820008  
Alias Type: Envirostor ID Number

Completed Info:

Completed Area Name: PROJECT WIDE  
Completed Sub Area Name: Not reported  
Completed Document Type: Voluntary Cleanup Agreement  
Completed Date: 02/10/2003  
Comments: DTSC entered into a Master Oversight Agreement with AUHSD for the oversight of PEAs and other remedial activities if necessary.

Completed Area Name: PROJECT WIDE  
Completed Sub Area Name: Not reported  
Completed Document Type: Cost Recovery Closeout Memo  
Completed Date: 11/10/2011  
Comments: This site code was set up only to cover activities involved in the preparation of the Master Oversight Agreement for Anaheim Union High School District. The Agreement was fully executed on March 13, 2003.

Future Area Name: Not reported  
Future Sub Area Name: Not reported  
Future Document Type: Not reported  
Future Due Date: Not reported  
Schedule Area Name: Not reported  
Schedule Sub Area Name: Not reported  
Schedule Document Type: Not reported  
Schedule Due Date: Not reported  
Schedule Revised Date: Not reported

SWEEPS UST:

Status: Active  
Comp Number: 7763  
Number: 6  
Board Of Equalization: 44-016627  
Referral Date: 10-28-92  
Action Date: 05-09-94  
Created Date: 12-31-88  
Owner Tank Id: UNKNOWN  
SWRCB Tank Id: 30-011-007763-000001  
Tank Status: A  
Capacity: 500  
Active Date: 11-23-92  
Tank Use: OIL  
STG: W  
Content: WASTE OIL  
Number Of Tanks: 5

Status: Active  
Comp Number: 7763  
Number: 6  
Board Of Equalization: 44-016627  
Referral Date: 10-28-92  
Action Date: 05-09-94  
Created Date: 12-31-88  
Owner Tank Id: UNKNOWN  
SWRCB Tank Id: 30-011-007763-000002

Map ID  
Direction  
Distance  
Elevation

MAP FINDINGS

Site

Database(s)

EDR ID Number  
EPA ID Number

**ANAHEIM UNION HIGH SCHOOL DISTRICT (Continued)**

**S101589149**

Tank Status: A  
Capacity: 12000  
Active Date: 11-23-92  
Tank Use: M.V. FUEL  
STG: P  
Content: PRM UNLEADED  
Number Of Tanks: Not reported

Status: Active  
Comp Number: 7763  
Number: 6  
Board Of Equalization: 44-016627  
Referral Date: 10-28-92  
Action Date: 05-09-94  
Created Date: 12-31-88  
Owner Tank Id: UNKNOWN  
SWRCB Tank Id: 30-011-007763-000003  
Tank Status: A  
Capacity: 12000  
Active Date: 11-23-92  
Tank Use: M.V. FUEL  
STG: P  
Content: PRM UNLEADED  
Number Of Tanks: Not reported

Status: Active  
Comp Number: 7763  
Number: 6  
Board Of Equalization: 44-016627  
Referral Date: 10-28-92  
Action Date: 05-09-94  
Created Date: 12-31-88  
Owner Tank Id: UNKNOWN  
SWRCB Tank Id: 30-011-007763-000004  
Tank Status: A  
Capacity: 12000  
Active Date: 11-23-92  
Tank Use: M.V. FUEL  
STG: P  
Content: DIESEL  
Number Of Tanks: Not reported

Status: Active  
Comp Number: 7763  
Number: 6  
Board Of Equalization: 44-016627  
Referral Date: 10-28-92  
Action Date: 05-09-94  
Created Date: 12-31-88  
Owner Tank Id: 1413  
SWRCB Tank Id: 30-011-007763-000012  
Tank Status: A  
Capacity: 500  
Active Date: Not reported  
Tank Use: M.V. FUEL  
STG: W  
Content: JET FUEL

Map ID  
Direction  
Distance  
Elevation

MAP FINDINGS

Site

Database(s)

EDR ID Number  
EPA ID Number

**ANAHEIM UNION HIGH SCHOOL DISTRICT (Continued)**

**S101589149**

Number Of Tanks: Not reported

CA FID UST:

Facility ID: 30001741  
Regulated By: UTNKA  
Regulated ID: Not reported  
Cortese Code: Not reported  
SIC Code: Not reported  
Facility Phone: 7149993581  
Mail To: Not reported  
Mailing Address: 501 CRESCENT WAY  
Mailing Address 2: Not reported  
Mailing City,St,Zip: ANAHEIM 92801  
Contact: Not reported  
Contact Phone: Not reported  
DUNs Number: Not reported  
NPDES Number: Not reported  
EPA ID: Not reported  
Comments: Not reported  
Status: Active

HIST CORTESE:

Region: CORTESE  
Facility County Code: 30  
Reg By: LTNKA  
Reg Id: 083002988T

Region: CORTESE  
Facility County Code: 30  
Reg By: LTNKA  
Reg Id: 083003212T

Region: CORTESE  
Facility County Code: 30  
Reg By: LTNKA  
Reg Id: 083003476T

Region: CORTESE  
Facility County Code: 30  
Reg By: LTNKA  
Reg Id: 083002786T

WDS:

Facility ID: Santa Ana River 30I017973  
Facility Type: Industrial - Facility that treats and/or disposes of liquid or semisolid wastes from any servicing, producing, manufacturing or processing operation of whatever nature, including mining, gravel washing, geothermal operations, air conditioning, ship building and repairing, oil production, storage and disposal operations, water pumping.  
Facility Status: Active - Any facility with a continuous or seasonal discharge that is under Waste Discharge Requirements.  
NPDES Number: CAS000001 The 1st 2 characters designate the state. The remaining 7 are assigned by the Regional Board  
Subregion: 8  
Facility Telephone: 7149993540

Map ID  
 Direction  
 Distance  
 Elevation

MAP FINDINGS

Site

Database(s)

EDR ID Number  
 EPA ID Number

**ANAHEIM UNION HIGH SCHOOL DISTRICT (Continued)**

**S101589149**

Facility Contact: JOHN JESSIE  
 Agency Name: ANAHEIM UNION HIGH SCHOOL DIST  
 Agency Address: 501 CRESCENT WAY  
 Agency City,St,Zip: ANAHEIM 92704  
 Agency Contact: JOHN JESSIE  
 Agency Telephone: 7149993540  
 Agency Type: Special District (Includes districts established under general acts, sanitary districts, water districts irrigation districts, etc.)  
  
 SIC Code: 0  
 SIC Code 2: Not reported  
 Primary Waste Type: Not reported  
 Primary Waste: Not reported  
 Waste Type2: Not reported  
 Waste2: Not reported  
 Primary Waste Type: Not reported  
 Secondary Waste: Not reported  
 Secondary Waste Type: Not reported  
 Design Flow: 0  
 Baseline Flow: 0  
 Reclamation: Not reported  
 POTW: Not reported  
 Treat To Water: Minor Threat to Water Quality. A violation of a regional board order should cause a relatively minor impairment of beneficial uses compared to a major or minor threat. Not: All nurds without a TTWQ will be considered a minor threat to water quality unless coded at a higher Level. A Zero (0) may be used to code those NURDS that are found to represent no threat to water quality.  
  
 Complexity: Category C - Facilities having no waste treatment systems, such as cooling water dischargers or those who must comply through best management practices, facilities with passive waste treatment and disposal systems, such as septic systems with subsurface disposal, or dischargers having waste storage systems with land disposal such as dairy waste ponds.

143  
 NNE  
 1/2-1  
 0.972 mi.  
 5131 ft.

**ANAHEIM MANN EXPANSION, FIRST CHURCH**  
**918 NORTH CITRON STREET**  
**ANAHEIM, CA 92805**

**ENVIROSTOR S107735843**  
**SCH N/A**

**Relative:  
 Higher**

ENVIROSTOR:  
 Facility ID: 30010007  
 Status: Certified  
 Status Date: 04/29/2005  
 Site Code: 404125  
 Site Type: School Cleanup  
 Site Type Detailed: School  
 Acres: 1.36  
 NPL: NO  
 Regulatory Agencies: DTSC  
 Lead Agency: DTSC  
 Program Manager: Not reported  
 Supervisor: Shahir Haddad  
 Division Branch: Southern California Schools & Brownfields Outreach  
 Assembly: 69  
 Senate: 29  
 Special Program: Not reported  
 Restricted Use: NO

**Actual:  
 149 ft.**

Map ID  
Direction  
Distance  
Elevation

MAP FINDINGS

Site

Database(s)

EDR ID Number  
EPA ID Number

**ANAHEIM MANN EXPANSION, FIRST CHURCH (Continued)**

**S107735843**

Site Mgmt Req: NONE SPECIFIED  
Funding: School District  
Latitude: 33.84520  
Longitude: -117.9263  
APN: 034-183-33  
Past Use: AGRICULTURAL - ROW CROPS  
Potential COC: Arsenic  
Confirmed COC: NONE SPECIFIED  
Potential Description: NMA  
Alias Name: ANAHEIM CITY SCHOOL DISTRICT  
Alias Type: Alternate Name  
Alias Name: ANAHEIM CITY SD/PROP. MANN EXP. SCH/VCA  
Alias Type: Alternate Name  
Alias Name: ANAHEIM MANN/FIRST CHURCH OF CHRIST  
Alias Type: Alternate Name  
Alias Name: HORACE MANN ELEMENTARY SCHOOL  
Alias Type: Alternate Name  
Alias Name: 034-183-33  
Alias Type: APN  
Alias Name: 110033616040  
Alias Type: EPA (FRS #)  
Alias Name: 404125  
Alias Type: Project Code (Site Code)  
Alias Name: 30010007  
Alias Type: Envirostor ID Number

Completed Info:

Completed Area Name: PROJECT WIDE  
Completed Sub Area Name: Not reported  
Completed Document Type: Preliminary Endangerment Assessment Report  
Completed Date: 02/02/2002  
Comments: Not reported

Completed Area Name: PROJECT WIDE  
Completed Sub Area Name: Not reported  
Completed Document Type: Removal Action Completion Report  
Completed Date: 12/14/2004  
Comments: Not reported

Completed Area Name: PROJECT WIDE  
Completed Sub Area Name: Not reported  
Completed Document Type: Removal Action Workplan  
Completed Date: 01/16/2003  
Comments: Not reported

Completed Area Name: PROJECT WIDE  
Completed Sub Area Name: Not reported  
Completed Document Type: Supplemental Site Investigation Report  
Completed Date: 09/05/2002  
Comments: Not reported

Completed Area Name: PROJECT WIDE  
Completed Sub Area Name: Not reported  
Completed Document Type: Technical Report  
Completed Date: 03/19/2002  
Comments: DTSC approved the submitted tech memo.

Completed Area Name: PROJECT WIDE



Map ID  
Direction  
Distance  
Elevation

MAP FINDINGS

Site

Database(s)

EDR ID Number  
EPA ID Number

**ANAHEIM MANN EXPANSION, FIRST CHURCH (Continued)**

**S107735843**

Completed Sub Area Name: Not reported  
Completed Document Type: \* Workplan  
Completed Date: 02/27/2001  
Comments: Not reported

Completed Area Name: PROJECT WIDE  
Completed Sub Area Name: Not reported  
Completed Document Type: CEQA - Notice of Exemption  
Completed Date: 01/16/2003  
Comments: Not reported

Completed Area Name: PROJECT WIDE  
Completed Sub Area Name: Not reported  
Completed Document Type: Environmental Oversight Agreement  
Completed Date: 11/17/2000  
Comments: Not reported

Completed Area Name: PROJECT WIDE  
Completed Sub Area Name: Not reported  
Completed Document Type: Voluntary Cleanup Agreement  
Completed Date: 04/03/2002  
Comments: Not reported

Completed Area Name: PROJECT WIDE  
Completed Sub Area Name: Not reported  
Completed Document Type: Certification  
Completed Date: 04/29/2005  
Comments: Not reported

Completed Area Name: PROJECT WIDE  
Completed Sub Area Name: Not reported  
Completed Document Type: Cost Recovery Closeout Memo  
Completed Date: 12/20/2004  
Comments: Not reported

Completed Area Name: PROJECT WIDE  
Completed Sub Area Name: Not reported  
Completed Document Type: Site Inspections/Visit (Non LUR)  
Completed Date: 05/27/2004  
Comments: Not reported

Completed Area Name: PROJECT WIDE  
Completed Sub Area Name: Not reported  
Completed Document Type: School Cleanup Agreement  
Completed Date: 08/20/2003  
Comments: Not reported

Future Area Name: Not reported  
Future Sub Area Name: Not reported  
Future Document Type: Not reported  
Future Due Date: Not reported  
Schedule Area Name: Not reported  
Schedule Sub Area Name: Not reported  
Schedule Document Type: Not reported  
Schedule Due Date: Not reported  
Schedule Revised Date: Not reported

Map ID  
Direction  
Distance  
Elevation

MAP FINDINGS

Site

Database(s)

EDR ID Number  
EPA ID Number

**ANAHEIM MANN EXPANSION, FIRST CHURCH (Continued)**

**S107735843**

SCH:

Facility ID: 30010007  
Site Type: School Cleanup  
Site Type Detail: School  
Site Mgmt. Req.: NONE SPECIFIED  
Acres: 1.36  
National Priorities List: NO  
Cleanup Oversight Agencies: DTSC  
Lead Agency: DTSC  
Lead Agency Description: \* DTSC  
Project Manager: Not reported  
Supervisor: Shahir Haddad  
Division Branch: Southern California Schools & Brownfields Outreach  
Site Code: 404125  
Assembly: 69  
Senate: 29  
Special Program Status: Not reported  
Status: Certified  
Status Date: 04/29/2005  
Restricted Use: NO  
Funding: School District  
Latitude: 33.84520  
Longitude: -117.9263  
APN: 034-183-33  
Past Use: AGRICULTURAL - ROW CROPS  
Potential COC: Arsenic  
Confirmed COC: NONE SPECIFIED  
Potential Description: NMA  
Alias Name: ANAHEIM CITY SCHOOL DISTRICT  
Alias Type: Alternate Name  
Alias Name: ANAHEIM CITY SD/PROP. MANN EXP. SCH/VCA  
Alias Type: Alternate Name  
Alias Name: ANAHEIM MANN/FIRST CHURCH OF CHRIST  
Alias Type: Alternate Name  
Alias Name: HORACE MANN ELEMENTARY SCHOOL  
Alias Type: Alternate Name  
Alias Name: 034-183-33  
Alias Type: APN  
Alias Name: 110033616040  
Alias Type: EPA (FRS #)  
Alias Name: 404125  
Alias Type: Project Code (Site Code)  
Alias Name: 30010007  
Alias Type: Envirostor ID Number

Completed Info:

Completed Area Name: PROJECT WIDE  
Completed Sub Area Name: Not reported  
Completed Document Type: Preliminary Endangerment Assessment Report  
Completed Date: 02/02/2002  
Comments: Not reported

Completed Area Name: PROJECT WIDE  
Completed Sub Area Name: Not reported  
Completed Document Type: Removal Action Completion Report  
Completed Date: 12/14/2004

Map ID  
Direction  
Distance  
Elevation

MAP FINDINGS

Site

Database(s)

EDR ID Number  
EPA ID Number

**ANAHEIM MANN EXPANSION, FIRST CHURCH (Continued)**

**S107735843**

Comments: Not reported

Completed Area Name: PROJECT WIDE  
Completed Sub Area Name: Not reported  
Completed Document Type: Removal Action Workplan  
Completed Date: 01/16/2003  
Comments: Not reported

Completed Area Name: PROJECT WIDE  
Completed Sub Area Name: Not reported  
Completed Document Type: Supplemental Site Investigation Report  
Completed Date: 09/05/2002  
Comments: Not reported

Completed Area Name: PROJECT WIDE  
Completed Sub Area Name: Not reported  
Completed Document Type: Technical Report  
Completed Date: 03/19/2002  
Comments: DTSC approved the submitted tech memo.

Completed Area Name: PROJECT WIDE  
Completed Sub Area Name: Not reported  
Completed Document Type: \* Workplan  
Completed Date: 02/27/2001  
Comments: Not reported

Completed Area Name: PROJECT WIDE  
Completed Sub Area Name: Not reported  
Completed Document Type: CEQA - Notice of Exemption  
Completed Date: 01/16/2003  
Comments: Not reported

Completed Area Name: PROJECT WIDE  
Completed Sub Area Name: Not reported  
Completed Document Type: Environmental Oversight Agreement  
Completed Date: 11/17/2000  
Comments: Not reported

Completed Area Name: PROJECT WIDE  
Completed Sub Area Name: Not reported  
Completed Document Type: Voluntary Cleanup Agreement  
Completed Date: 04/03/2002  
Comments: Not reported

Completed Area Name: PROJECT WIDE  
Completed Sub Area Name: Not reported  
Completed Document Type: Certification  
Completed Date: 04/29/2005  
Comments: Not reported

Completed Area Name: PROJECT WIDE  
Completed Sub Area Name: Not reported  
Completed Document Type: Cost Recovery Closeout Memo  
Completed Date: 12/20/2004  
Comments: Not reported

Completed Area Name: PROJECT WIDE

Map ID  
Direction  
Distance  
Elevation

MAP FINDINGS

Site

Database(s)

EDR ID Number  
EPA ID Number

**ANAHEIM MANN EXPANSION, FIRST CHURCH (Continued)**

**S107735843**

Completed Sub Area Name: Not reported  
Completed Document Type: Site Inspections/Visit (Non LUR)  
Completed Date: 05/27/2004  
Comments: Not reported

Completed Area Name: PROJECT WIDE  
Completed Sub Area Name: Not reported  
Completed Document Type: School Cleanup Agreement  
Completed Date: 08/20/2003  
Comments: Not reported

Future Area Name: Not reported  
Future Sub Area Name: Not reported  
Future Document Type: Not reported  
Future Due Date: Not reported  
Schedule Area Name: Not reported  
Schedule Sub Area Name: Not reported  
Schedule Document Type: Not reported  
Schedule Due Date: Not reported  
Schedule Revised Date: Not reported

Count: 1 records.

ORPHAN SUMMARY

<u>City</u>	<u>EDR ID</u>	<u>Site Name</u>	<u>Site Address</u>	<u>Zip</u>	<u>Database(s)</u>
ANAHEIM	S112057181	METROPOLITAN RESIDENTIAL (PARCEL B	407-425 S. ANAHEIM BLVD., 100-	92805	ENVIROSTOR, VCP

# GOVERNMENT RECORDS SEARCHED / DATA CURRENCY TRACKING

To maintain currency of the following federal and state databases, EDR contacts the appropriate governmental agency on a monthly or quarterly basis, as required.

**Number of Days to Update:** Provides confirmation that EDR is reporting records that have been updated within 90 days from the date the government agency made the information available to the public.

## STANDARD ENVIRONMENTAL RECORDS

### ***Federal NPL site list***

#### **NPL: National Priority List**

National Priorities List (Superfund). The NPL is a subset of CERCLIS and identifies over 1,200 sites for priority cleanup under the Superfund Program. NPL sites may encompass relatively large areas. As such, EDR provides polygon coverage for over 1,000 NPL site boundaries produced by EPA's Environmental Photographic Interpretation Center (EPIC) and regional EPA offices.

Date of Government Version: 04/05/2017	Source: EPA
Date Data Arrived at EDR: 04/21/2017	Telephone: N/A
Date Made Active in Reports: 05/12/2017	Last EDR Contact: 07/07/2017
Number of Days to Update: 21	Next Scheduled EDR Contact: 10/16/2017
	Data Release Frequency: Quarterly

#### **NPL Site Boundaries**

##### **Sources:**

EPA's Environmental Photographic Interpretation Center (EPIC)  
Telephone: 202-564-7333

EPA Region 1  
Telephone 617-918-1143

EPA Region 6  
Telephone: 214-655-6659

EPA Region 3  
Telephone 215-814-5418

EPA Region 7  
Telephone: 913-551-7247

EPA Region 4  
Telephone 404-562-8033

EPA Region 8  
Telephone: 303-312-6774

EPA Region 5  
Telephone 312-886-6686

EPA Region 9  
Telephone: 415-947-4246

EPA Region 10  
Telephone 206-553-8665

#### **Proposed NPL: Proposed National Priority List Sites**

A site that has been proposed for listing on the National Priorities List through the issuance of a proposed rule in the Federal Register. EPA then accepts public comments on the site, responds to the comments, and places on the NPL those sites that continue to meet the requirements for listing.

Date of Government Version: 04/05/2017	Source: EPA
Date Data Arrived at EDR: 04/21/2017	Telephone: N/A
Date Made Active in Reports: 05/12/2017	Last EDR Contact: 07/07/2017
Number of Days to Update: 21	Next Scheduled EDR Contact: 10/16/2017
	Data Release Frequency: Quarterly

#### **NPL LIENS: Federal Superfund Liens**

Federal Superfund Liens. Under the authority granted the USEPA by CERCLA of 1980, the USEPA has the authority to file liens against real property in order to recover remedial action expenditures or when the property owner received notification of potential liability. USEPA compiles a listing of filed notices of Superfund Liens.

Date of Government Version: 10/15/1991	Source: EPA
Date Data Arrived at EDR: 02/02/1994	Telephone: 202-564-4267
Date Made Active in Reports: 03/30/1994	Last EDR Contact: 08/15/2011
Number of Days to Update: 56	Next Scheduled EDR Contact: 11/28/2011
	Data Release Frequency: No Update Planned

# GOVERNMENT RECORDS SEARCHED / DATA CURRENCY TRACKING

## ***Federal Delisted NPL site list***

### Delisted NPL: National Priority List Deletions

The National Oil and Hazardous Substances Pollution Contingency Plan (NCP) establishes the criteria that the EPA uses to delete sites from the NPL. In accordance with 40 CFR 300.425.(e), sites may be deleted from the NPL where no further response is appropriate.

Date of Government Version: 04/05/2017	Source: EPA
Date Data Arrived at EDR: 04/21/2017	Telephone: N/A
Date Made Active in Reports: 05/12/2017	Last EDR Contact: 07/07/2017
Number of Days to Update: 21	Next Scheduled EDR Contact: 10/16/2017
	Data Release Frequency: Quarterly

## ***Federal CERCLIS list***

### FEDERAL FACILITY: Federal Facility Site Information listing

A listing of National Priority List (NPL) and Base Realignment and Closure (BRAC) sites found in the Comprehensive Environmental Response, Compensation and Liability Information System (CERCLIS) Database where EPA Federal Facilities Restoration and Reuse Office is involved in cleanup activities.

Date of Government Version: 11/07/2016	Source: Environmental Protection Agency
Date Data Arrived at EDR: 01/05/2017	Telephone: 703-603-8704
Date Made Active in Reports: 04/07/2017	Last EDR Contact: 07/07/2017
Number of Days to Update: 92	Next Scheduled EDR Contact: 10/16/2017
	Data Release Frequency: Varies

### SEMS: Superfund Enterprise Management System

SEMS (Superfund Enterprise Management System) tracks hazardous waste sites, potentially hazardous waste sites, and remedial activities performed in support of EPA's Superfund Program across the United States. The list was formerly know as CERCLIS, renamed to SEMS by the EPA in 2015. The list contains data on potentially hazardous waste sites that have been reported to the USEPA by states, municipalities, private companies and private persons, pursuant to Section 103 of the Comprehensive Environmental Response, Compensation, and Liability Act (CERCLA). This dataset also contains sites which are either proposed to or on the National Priorities List (NPL) and the sites which are in the screening and assessment phase for possible inclusion on the NPL.

Date of Government Version: 02/07/2017	Source: EPA
Date Data Arrived at EDR: 04/19/2017	Telephone: 800-424-9346
Date Made Active in Reports: 05/05/2017	Last EDR Contact: 07/21/2017
Number of Days to Update: 16	Next Scheduled EDR Contact: 10/30/2017
	Data Release Frequency: Quarterly

## ***Federal CERCLIS NFRAP site list***

### SEMS-ARCHIVE: Superfund Enterprise Management System Archive

# GOVERNMENT RECORDS SEARCHED / DATA CURRENCY TRACKING

SEMS-ARCHIVE (Superfund Enterprise Management System Archive) tracks sites that have no further interest under the Federal Superfund Program based on available information. The list was formerly known as the CERCLIS-NFRAP, renamed to SEMS ARCHIVE by the EPA in 2015. EPA may perform a minimal level of assessment work at a site while it is archived if site conditions change and/or new information becomes available. Archived sites have been removed and archived from the inventory of SEMS sites. Archived status indicates that, to the best of EPA's knowledge, assessment at a site has been completed and that EPA has determined no further steps will be taken to list the site on the National Priorities List (NPL), unless information indicates this decision was not appropriate or other considerations require a recommendation for listing at a later time. The decision does not necessarily mean that there is no hazard associated with a given site; it only means that, based upon available information, the location is not judged to be potential NPL site.

Date of Government Version: 02/07/2017	Source: EPA
Date Data Arrived at EDR: 04/19/2017	Telephone: 800-424-9346
Date Made Active in Reports: 05/05/2017	Last EDR Contact: 06/08/2017
Number of Days to Update: 16	Next Scheduled EDR Contact: 07/31/2017
	Data Release Frequency: Quarterly

## ***Federal RCRA CORRACTS facilities list***

CORRACTS: Corrective Action Report

CORRACTS identifies hazardous waste handlers with RCRA corrective action activity.

Date of Government Version: 12/12/2016	Source: EPA
Date Data Arrived at EDR: 12/28/2016	Telephone: 800-424-9346
Date Made Active in Reports: 02/10/2017	Last EDR Contact: 06/29/2017
Number of Days to Update: 44	Next Scheduled EDR Contact: 10/09/2017
	Data Release Frequency: Quarterly

## ***Federal RCRA non-CORRACTS TSD facilities list***

RCRA-TSDF: RCRA - Treatment, Storage and Disposal

RCRAInfo is EPA's comprehensive information system, providing access to data supporting the Resource Conservation and Recovery Act (RCRA) of 1976 and the Hazardous and Solid Waste Amendments (HSWA) of 1984. The database includes selective information on sites which generate, transport, store, treat and/or dispose of hazardous waste as defined by the Resource Conservation and Recovery Act (RCRA). Transporters are individuals or entities that move hazardous waste from the generator offsite to a facility that can recycle, treat, store, or dispose of the waste. TSDFs treat, store, or dispose of the waste.

Date of Government Version: 12/12/2016	Source: Environmental Protection Agency
Date Data Arrived at EDR: 12/28/2016	Telephone: (415) 495-8895
Date Made Active in Reports: 02/10/2017	Last EDR Contact: 06/29/2017
Number of Days to Update: 44	Next Scheduled EDR Contact: 10/09/2017
	Data Release Frequency: Quarterly

## ***Federal RCRA generators list***

RCRA-LQG: RCRA - Large Quantity Generators

RCRAInfo is EPA's comprehensive information system, providing access to data supporting the Resource Conservation and Recovery Act (RCRA) of 1976 and the Hazardous and Solid Waste Amendments (HSWA) of 1984. The database includes selective information on sites which generate, transport, store, treat and/or dispose of hazardous waste as defined by the Resource Conservation and Recovery Act (RCRA). Large quantity generators (LQGs) generate over 1,000 kilograms (kg) of hazardous waste, or over 1 kg of acutely hazardous waste per month.

Date of Government Version: 12/12/2016	Source: Environmental Protection Agency
Date Data Arrived at EDR: 12/28/2016	Telephone: (415) 495-8895
Date Made Active in Reports: 02/10/2017	Last EDR Contact: 06/29/2017
Number of Days to Update: 44	Next Scheduled EDR Contact: 10/09/2017
	Data Release Frequency: Quarterly



# GOVERNMENT RECORDS SEARCHED / DATA CURRENCY TRACKING

## RCRA-SQG: RCRA - Small Quantity Generators

RCRAInfo is EPA's comprehensive information system, providing access to data supporting the Resource Conservation and Recovery Act (RCRA) of 1976 and the Hazardous and Solid Waste Amendments (HSWA) of 1984. The database includes selective information on sites which generate, transport, store, treat and/or dispose of hazardous waste as defined by the Resource Conservation and Recovery Act (RCRA). Small quantity generators (SQGs) generate between 100 kg and 1,000 kg of hazardous waste per month.

Date of Government Version: 12/12/2016	Source: Environmental Protection Agency
Date Data Arrived at EDR: 12/28/2016	Telephone: (415) 495-8895
Date Made Active in Reports: 02/10/2017	Last EDR Contact: 06/29/2017
Number of Days to Update: 44	Next Scheduled EDR Contact: 10/09/2017
	Data Release Frequency: Quarterly

## RCRA-CESQG: RCRA - Conditionally Exempt Small Quantity Generators

RCRAInfo is EPA's comprehensive information system, providing access to data supporting the Resource Conservation and Recovery Act (RCRA) of 1976 and the Hazardous and Solid Waste Amendments (HSWA) of 1984. The database includes selective information on sites which generate, transport, store, treat and/or dispose of hazardous waste as defined by the Resource Conservation and Recovery Act (RCRA). Conditionally exempt small quantity generators (CESQGs) generate less than 100 kg of hazardous waste, or less than 1 kg of acutely hazardous waste per month.

Date of Government Version: 12/12/2016	Source: Environmental Protection Agency
Date Data Arrived at EDR: 12/28/2016	Telephone: (415) 495-8895
Date Made Active in Reports: 02/10/2017	Last EDR Contact: 06/29/2017
Number of Days to Update: 44	Next Scheduled EDR Contact: 10/09/2017
	Data Release Frequency: Varies

## ***Federal institutional controls / engineering controls registries***

### LUCIS: Land Use Control Information System

LUCIS contains records of land use control information pertaining to the former Navy Base Realignment and Closure properties.

Date of Government Version: 12/28/2016	Source: Department of the Navy
Date Data Arrived at EDR: 01/04/2017	Telephone: 843-820-7326
Date Made Active in Reports: 04/07/2017	Last EDR Contact: 05/15/2017
Number of Days to Update: 93	Next Scheduled EDR Contact: 08/28/2017
	Data Release Frequency: Varies

### US ENG CONTROLS: Engineering Controls Sites List

A listing of sites with engineering controls in place. Engineering controls include various forms of caps, building foundations, liners, and treatment methods to create pathway elimination for regulated substances to enter environmental media or effect human health.

Date of Government Version: 02/13/2017	Source: Environmental Protection Agency
Date Data Arrived at EDR: 02/28/2017	Telephone: 703-603-0695
Date Made Active in Reports: 06/09/2017	Last EDR Contact: 05/31/2017
Number of Days to Update: 101	Next Scheduled EDR Contact: 09/11/2017
	Data Release Frequency: Varies

### US INST CONTROL: Sites with Institutional Controls

A listing of sites with institutional controls in place. Institutional controls include administrative measures, such as groundwater use restrictions, construction restrictions, property use restrictions, and post remediation care requirements intended to prevent exposure to contaminants remaining on site. Deed restrictions are generally required as part of the institutional controls.

Date of Government Version: 02/13/2017	Source: Environmental Protection Agency
Date Data Arrived at EDR: 02/28/2017	Telephone: 703-603-0695
Date Made Active in Reports: 06/09/2017	Last EDR Contact: 05/31/2017
Number of Days to Update: 101	Next Scheduled EDR Contact: 09/11/2017
	Data Release Frequency: Varies

# GOVERNMENT RECORDS SEARCHED / DATA CURRENCY TRACKING

## ***Federal ERNS list***

ERNS: Emergency Response Notification System

Emergency Response Notification System. ERNS records and stores information on reported releases of oil and hazardous substances.

Date of Government Version: 09/26/2016

Date Data Arrived at EDR: 09/29/2016

Date Made Active in Reports: 11/11/2016

Number of Days to Update: 43

Source: National Response Center, United States Coast Guard

Telephone: 202-267-2180

Last EDR Contact: 06/28/2017

Next Scheduled EDR Contact: 10/09/2017

Data Release Frequency: Annually

## ***State- and tribal - equivalent NPL***

RESPONSE: State Response Sites

Identifies confirmed release sites where DTSC is involved in remediation, either in a lead or oversight capacity. These confirmed release sites are generally high-priority and high potential risk.

Date of Government Version: 01/30/2017

Date Data Arrived at EDR: 01/31/2017

Date Made Active in Reports: 05/23/2017

Number of Days to Update: 112

Source: Department of Toxic Substances Control

Telephone: 916-323-3400

Last EDR Contact: 05/02/2017

Next Scheduled EDR Contact: 08/14/2017

Data Release Frequency: Quarterly

## ***State- and tribal - equivalent CERCLIS***

ENVIROSTOR: EnviroStor Database

The Department of Toxic Substances Control's (DTSC's) Site Mitigation and Brownfields Reuse Program's (SMBRP's) EnviroStor database identifies sites that have known contamination or sites for which there may be reasons to investigate further. The database includes the following site types: Federal Superfund sites (National Priorities List (NPL)); State Response, including Military Facilities and State Superfund; Voluntary Cleanup; and School sites. EnviroStor provides similar information to the information that was available in CalSites, and provides additional site information, including, but not limited to, identification of formerly-contaminated properties that have been released for reuse, properties where environmental deed restrictions have been recorded to prevent inappropriate land uses, and risk characterization information that is used to assess potential impacts to public health and the environment at contaminated sites.

Date of Government Version: 01/30/2017

Date Data Arrived at EDR: 01/31/2017

Date Made Active in Reports: 05/23/2017

Number of Days to Update: 112

Source: Department of Toxic Substances Control

Telephone: 916-323-3400

Last EDR Contact: 05/02/2017

Next Scheduled EDR Contact: 08/14/2017

Data Release Frequency: Quarterly

## ***State and tribal landfill and/or solid waste disposal site lists***

SWF/LF (SWIS): Solid Waste Information System

Active, Closed and Inactive Landfills. SWF/LF records typically contain an inventory of solid waste disposal facilities or landfills. These may be active or inactive facilities or open dumps that failed to meet RCRA Section 4004 criteria for solid waste landfills or disposal sites.

Date of Government Version: 02/13/2017

Date Data Arrived at EDR: 02/15/2017

Date Made Active in Reports: 05/02/2017

Number of Days to Update: 76

Source: Department of Resources Recycling and Recovery

Telephone: 916-341-6320

Last EDR Contact: 05/17/2017

Next Scheduled EDR Contact: 08/28/2017

Data Release Frequency: Quarterly

## ***State and tribal leaking storage tank lists***

# GOVERNMENT RECORDS SEARCHED / DATA CURRENCY TRACKING

## LUST: Leaking Underground Fuel Tank Report (GEOTRACKER)

Leaking Underground Storage Tank (LUST) Sites included in GeoTracker. GeoTracker is the Water Boards data management system for sites that impact, or have the potential to impact, water quality in California, with emphasis on groundwater.

Date of Government Version: 03/13/2017	Source: State Water Resources Control Board
Date Data Arrived at EDR: 03/14/2017	Telephone: see region list
Date Made Active in Reports: 05/02/2017	Last EDR Contact: 06/14/2017
Number of Days to Update: 49	Next Scheduled EDR Contact: 09/25/2017
	Data Release Frequency: Quarterly

## LUST REG 6V: Leaking Underground Storage Tank Case Listing

Leaking Underground Storage Tank locations. Inyo, Kern, Los Angeles, Mono, San Bernardino counties.

Date of Government Version: 06/07/2005	Source: California Regional Water Quality Control Board Victorville Branch Office (6)
Date Data Arrived at EDR: 06/07/2005	Telephone: 760-241-7365
Date Made Active in Reports: 06/29/2005	Last EDR Contact: 09/12/2011
Number of Days to Update: 22	Next Scheduled EDR Contact: 12/26/2011
	Data Release Frequency: No Update Planned

## LUST REG 4: Underground Storage Tank Leak List

Los Angeles, Ventura counties. For more current information, please refer to the State Water Resources Control Board's LUST database.

Date of Government Version: 09/07/2004	Source: California Regional Water Quality Control Board Los Angeles Region (4)
Date Data Arrived at EDR: 09/07/2004	Telephone: 213-576-6710
Date Made Active in Reports: 10/12/2004	Last EDR Contact: 09/06/2011
Number of Days to Update: 35	Next Scheduled EDR Contact: 12/19/2011
	Data Release Frequency: No Update Planned

## LUST REG 3: Leaking Underground Storage Tank Database

Leaking Underground Storage Tank locations. Monterey, San Benito, San Luis Obispo, Santa Barbara, Santa Cruz counties.

Date of Government Version: 05/19/2003	Source: California Regional Water Quality Control Board Central Coast Region (3)
Date Data Arrived at EDR: 05/19/2003	Telephone: 805-542-4786
Date Made Active in Reports: 06/02/2003	Last EDR Contact: 07/18/2011
Number of Days to Update: 14	Next Scheduled EDR Contact: 10/31/2011
	Data Release Frequency: No Update Planned

## LUST REG 2: Fuel Leak List

Leaking Underground Storage Tank locations. Alameda, Contra Costa, Marin, Napa, San Francisco, San Mateo, Santa Clara, Solano, Sonoma counties.

Date of Government Version: 09/30/2004	Source: California Regional Water Quality Control Board San Francisco Bay Region (2)
Date Data Arrived at EDR: 10/20/2004	Telephone: 510-622-2433
Date Made Active in Reports: 11/19/2004	Last EDR Contact: 09/19/2011
Number of Days to Update: 30	Next Scheduled EDR Contact: 01/02/2012
	Data Release Frequency: Quarterly

## LUST REG 1: Active Toxic Site Investigation

Del Norte, Humboldt, Lake, Mendocino, Modoc, Siskiyou, Sonoma, Trinity counties. For more current information, please refer to the State Water Resources Control Board's LUST database.

Date of Government Version: 02/01/2001	Source: California Regional Water Quality Control Board North Coast (1)
Date Data Arrived at EDR: 02/28/2001	Telephone: 707-570-3769
Date Made Active in Reports: 03/29/2001	Last EDR Contact: 08/01/2011
Number of Days to Update: 29	Next Scheduled EDR Contact: 11/14/2011
	Data Release Frequency: No Update Planned

## LUST REG 6L: Leaking Underground Storage Tank Case Listing

For more current information, please refer to the State Water Resources Control Board's LUST database.

# GOVERNMENT RECORDS SEARCHED / DATA CURRENCY TRACKING

Date of Government Version: 09/09/2003  
Date Data Arrived at EDR: 09/10/2003  
Date Made Active in Reports: 10/07/2003  
Number of Days to Update: 27

Source: California Regional Water Quality Control Board Lahontan Region (6)  
Telephone: 530-542-5572  
Last EDR Contact: 09/12/2011  
Next Scheduled EDR Contact: 12/26/2011  
Data Release Frequency: No Update Planned

## LUST REG 5: Leaking Underground Storage Tank Database

Leaking Underground Storage Tank locations. Alameda, Alpine, Amador, Butte, Colusa, Contra Costa, Calveras, El Dorado, Fresno, Glenn, Kern, Kings, Lake, Lassen, Madera, Mariposa, Merced, Modoc, Napa, Nevada, Placer, Plumas, Sacramento, San Joaquin, Shasta, Solano, Stanislaus, Sutter, Tehama, Tulare, Tuolumne, Yolo, Yuba counties.

Date of Government Version: 07/01/2008  
Date Data Arrived at EDR: 07/22/2008  
Date Made Active in Reports: 07/31/2008  
Number of Days to Update: 9

Source: California Regional Water Quality Control Board Central Valley Region (5)  
Telephone: 916-464-4834  
Last EDR Contact: 07/01/2011  
Next Scheduled EDR Contact: 10/17/2011  
Data Release Frequency: No Update Planned

## LUST REG 7: Leaking Underground Storage Tank Case Listing

Leaking Underground Storage Tank locations. Imperial, Riverside, San Diego, Santa Barbara counties.

Date of Government Version: 02/26/2004  
Date Data Arrived at EDR: 02/26/2004  
Date Made Active in Reports: 03/24/2004  
Number of Days to Update: 27

Source: California Regional Water Quality Control Board Colorado River Basin Region (7)  
Telephone: 760-776-8943  
Last EDR Contact: 08/01/2011  
Next Scheduled EDR Contact: 11/14/2011  
Data Release Frequency: No Update Planned

## LUST REG 8: Leaking Underground Storage Tanks

California Regional Water Quality Control Board Santa Ana Region (8). For more current information, please refer to the State Water Resources Control Board's LUST database.

Date of Government Version: 02/14/2005  
Date Data Arrived at EDR: 02/15/2005  
Date Made Active in Reports: 03/28/2005  
Number of Days to Update: 41

Source: California Regional Water Quality Control Board Santa Ana Region (8)  
Telephone: 909-782-4496  
Last EDR Contact: 08/15/2011  
Next Scheduled EDR Contact: 11/28/2011  
Data Release Frequency: Varies

## LUST REG 9: Leaking Underground Storage Tank Report

Orange, Riverside, San Diego counties. For more current information, please refer to the State Water Resources Control Board's LUST database.

Date of Government Version: 03/01/2001  
Date Data Arrived at EDR: 04/23/2001  
Date Made Active in Reports: 05/21/2001  
Number of Days to Update: 28

Source: California Regional Water Quality Control Board San Diego Region (9)  
Telephone: 858-637-5595  
Last EDR Contact: 09/26/2011  
Next Scheduled EDR Contact: 01/09/2012  
Data Release Frequency: No Update Planned

## INDIAN LUST R1: Leaking Underground Storage Tanks on Indian Land

A listing of leaking underground storage tank locations on Indian Land.

Date of Government Version: 11/14/2016  
Date Data Arrived at EDR: 01/26/2017  
Date Made Active in Reports: 05/05/2017  
Number of Days to Update: 99

Source: EPA Region 1  
Telephone: 617-918-1313  
Last EDR Contact: 07/27/2017  
Next Scheduled EDR Contact: 11/08/2017  
Data Release Frequency: Varies

## INDIAN LUST R4: Leaking Underground Storage Tanks on Indian Land

LUSTs on Indian land in Florida, Mississippi and North Carolina.

Date of Government Version: 10/14/2016  
Date Data Arrived at EDR: 01/27/2017  
Date Made Active in Reports: 05/05/2017  
Number of Days to Update: 98

Source: EPA Region 4  
Telephone: 404-562-8677  
Last EDR Contact: 04/28/2017  
Next Scheduled EDR Contact: 08/07/2017  
Data Release Frequency: Semi-Annually

# GOVERNMENT RECORDS SEARCHED / DATA CURRENCY TRACKING

INDIAN LUST R10: Leaking Underground Storage Tanks on Indian Land  
LUSTs on Indian land in Alaska, Idaho, Oregon and Washington.

Date of Government Version: 10/07/2016	Source: EPA Region 10
Date Data Arrived at EDR: 01/26/2017	Telephone: 206-553-2857
Date Made Active in Reports: 05/05/2017	Last EDR Contact: 07/27/2017
Number of Days to Update: 99	Next Scheduled EDR Contact: 11/08/2017
	Data Release Frequency: Quarterly

INDIAN LUST R9: Leaking Underground Storage Tanks on Indian Land  
LUSTs on Indian land in Arizona, California, New Mexico and Nevada

Date of Government Version: 10/06/2016	Source: Environmental Protection Agency
Date Data Arrived at EDR: 01/26/2017	Telephone: 415-972-3372
Date Made Active in Reports: 05/05/2017	Last EDR Contact: 07/27/2017
Number of Days to Update: 99	Next Scheduled EDR Contact: 11/08/2017
	Data Release Frequency: Quarterly

INDIAN LUST R6: Leaking Underground Storage Tanks on Indian Land  
LUSTs on Indian land in New Mexico and Oklahoma.

Date of Government Version: 10/01/2016	Source: EPA Region 6
Date Data Arrived at EDR: 01/26/2017	Telephone: 214-665-6597
Date Made Active in Reports: 05/05/2017	Last EDR Contact: 07/27/2017
Number of Days to Update: 99	Next Scheduled EDR Contact: 11/08/2017
	Data Release Frequency: Varies

INDIAN LUST R5: Leaking Underground Storage Tanks on Indian Land  
Leaking underground storage tanks located on Indian Land in Michigan, Minnesota and Wisconsin.

Date of Government Version: 11/14/2016	Source: EPA, Region 5
Date Data Arrived at EDR: 01/26/2017	Telephone: 312-886-7439
Date Made Active in Reports: 05/05/2017	Last EDR Contact: 07/27/2017
Number of Days to Update: 99	Next Scheduled EDR Contact: 11/08/2017
	Data Release Frequency: Varies

INDIAN LUST R8: Leaking Underground Storage Tanks on Indian Land  
LUSTs on Indian land in Colorado, Montana, North Dakota, South Dakota, Utah and Wyoming.

Date of Government Version: 10/17/2016	Source: EPA Region 8
Date Data Arrived at EDR: 01/26/2017	Telephone: 303-312-6271
Date Made Active in Reports: 05/05/2017	Last EDR Contact: 07/27/2017
Number of Days to Update: 99	Next Scheduled EDR Contact: 11/08/2017
	Data Release Frequency: Quarterly

INDIAN LUST R7: Leaking Underground Storage Tanks on Indian Land  
LUSTs on Indian land in Iowa, Kansas, and Nebraska

Date of Government Version: 09/01/2016	Source: EPA Region 7
Date Data Arrived at EDR: 01/26/2017	Telephone: 913-551-7003
Date Made Active in Reports: 05/05/2017	Last EDR Contact: 07/27/2017
Number of Days to Update: 99	Next Scheduled EDR Contact: 11/08/2017
	Data Release Frequency: Varies

SLIC: Statewide SLIC Cases (GEOTRACKER)

Cleanup Program Sites (CPS; also known as Site Cleanups [SC] and formerly known as Spills, Leaks, Investigations, and Cleanups [SLIC] sites) included in GeoTracker. GeoTracker is the Water Boards data management system for sites that impact, or have the potential to impact, water quality in California, with emphasis on groundwater.

Date of Government Version: 03/13/2017	Source: State Water Resources Control Board
Date Data Arrived at EDR: 03/14/2017	Telephone: 866-480-1028
Date Made Active in Reports: 05/02/2017	Last EDR Contact: 06/14/2017
Number of Days to Update: 49	Next Scheduled EDR Contact: 09/25/2017
	Data Release Frequency: Varies

# GOVERNMENT RECORDS SEARCHED / DATA CURRENCY TRACKING

## SLIC REG 1: Active Toxic Site Investigations

The SLIC (Spills, Leaks, Investigations and Cleanup) program is designed to protect and restore water quality from spills, leaks, and similar discharges.

Date of Government Version: 04/03/2003  
Date Data Arrived at EDR: 04/07/2003  
Date Made Active in Reports: 04/25/2003  
Number of Days to Update: 18

Source: California Regional Water Quality Control Board, North Coast Region (1)  
Telephone: 707-576-2220  
Last EDR Contact: 08/01/2011  
Next Scheduled EDR Contact: 11/14/2011  
Data Release Frequency: No Update Planned

## SLIC REG 2: Spills, Leaks, Investigation & Cleanup Cost Recovery Listing

The SLIC (Spills, Leaks, Investigations and Cleanup) program is designed to protect and restore water quality from spills, leaks, and similar discharges.

Date of Government Version: 09/30/2004  
Date Data Arrived at EDR: 10/20/2004  
Date Made Active in Reports: 11/19/2004  
Number of Days to Update: 30

Source: Regional Water Quality Control Board San Francisco Bay Region (2)  
Telephone: 510-286-0457  
Last EDR Contact: 09/19/2011  
Next Scheduled EDR Contact: 01/02/2012  
Data Release Frequency: Quarterly

## SLIC REG 3: Spills, Leaks, Investigation & Cleanup Cost Recovery Listing

The SLIC (Spills, Leaks, Investigations and Cleanup) program is designed to protect and restore water quality from spills, leaks, and similar discharges.

Date of Government Version: 05/18/2006  
Date Data Arrived at EDR: 05/18/2006  
Date Made Active in Reports: 06/15/2006  
Number of Days to Update: 28

Source: California Regional Water Quality Control Board Central Coast Region (3)  
Telephone: 805-549-3147  
Last EDR Contact: 07/18/2011  
Next Scheduled EDR Contact: 10/31/2011  
Data Release Frequency: Semi-Annually

## SLIC REG 4: Spills, Leaks, Investigation & Cleanup Cost Recovery Listing

The SLIC (Spills, Leaks, Investigations and Cleanup) program is designed to protect and restore water quality from spills, leaks, and similar discharges.

Date of Government Version: 11/17/2004  
Date Data Arrived at EDR: 11/18/2004  
Date Made Active in Reports: 01/04/2005  
Number of Days to Update: 47

Source: Region Water Quality Control Board Los Angeles Region (4)  
Telephone: 213-576-6600  
Last EDR Contact: 07/01/2011  
Next Scheduled EDR Contact: 10/17/2011  
Data Release Frequency: Varies

## SLIC REG 5: Spills, Leaks, Investigation & Cleanup Cost Recovery Listing

The SLIC (Spills, Leaks, Investigations and Cleanup) program is designed to protect and restore water quality from spills, leaks, and similar discharges.

Date of Government Version: 04/01/2005  
Date Data Arrived at EDR: 04/05/2005  
Date Made Active in Reports: 04/21/2005  
Number of Days to Update: 16

Source: Regional Water Quality Control Board Central Valley Region (5)  
Telephone: 916-464-3291  
Last EDR Contact: 09/12/2011  
Next Scheduled EDR Contact: 12/26/2011  
Data Release Frequency: Semi-Annually

## SLIC REG 6V: Spills, Leaks, Investigation & Cleanup Cost Recovery Listing

The SLIC (Spills, Leaks, Investigations and Cleanup) program is designed to protect and restore water quality from spills, leaks, and similar discharges.

Date of Government Version: 05/24/2005  
Date Data Arrived at EDR: 05/25/2005  
Date Made Active in Reports: 06/16/2005  
Number of Days to Update: 22

Source: Regional Water Quality Control Board, Victorville Branch  
Telephone: 619-241-6583  
Last EDR Contact: 08/15/2011  
Next Scheduled EDR Contact: 11/28/2011  
Data Release Frequency: Semi-Annually

# GOVERNMENT RECORDS SEARCHED / DATA CURRENCY TRACKING

## SLIC REG 6L: SLIC Sites

The SLIC (Spills, Leaks, Investigations and Cleanup) program is designed to protect and restore water quality from spills, leaks, and similar discharges.

Date of Government Version: 09/07/2004  
Date Data Arrived at EDR: 09/07/2004  
Date Made Active in Reports: 10/12/2004  
Number of Days to Update: 35

Source: California Regional Water Quality Control Board, Lahontan Region  
Telephone: 530-542-5574  
Last EDR Contact: 08/15/2011  
Next Scheduled EDR Contact: 11/28/2011  
Data Release Frequency: No Update Planned

## SLIC REG 7: SLIC List

The SLIC (Spills, Leaks, Investigations and Cleanup) program is designed to protect and restore water quality from spills, leaks, and similar discharges.

Date of Government Version: 11/24/2004  
Date Data Arrived at EDR: 11/29/2004  
Date Made Active in Reports: 01/04/2005  
Number of Days to Update: 36

Source: California Regional Quality Control Board, Colorado River Basin Region  
Telephone: 760-346-7491  
Last EDR Contact: 08/01/2011  
Next Scheduled EDR Contact: 11/14/2011  
Data Release Frequency: No Update Planned

## SLIC REG 8: Spills, Leaks, Investigation & Cleanup Cost Recovery Listing

The SLIC (Spills, Leaks, Investigations and Cleanup) program is designed to protect and restore water quality from spills, leaks, and similar discharges.

Date of Government Version: 04/03/2008  
Date Data Arrived at EDR: 04/03/2008  
Date Made Active in Reports: 04/14/2008  
Number of Days to Update: 11

Source: California Region Water Quality Control Board Santa Ana Region (8)  
Telephone: 951-782-3298  
Last EDR Contact: 09/12/2011  
Next Scheduled EDR Contact: 12/26/2011  
Data Release Frequency: Semi-Annually

## SLIC REG 9: Spills, Leaks, Investigation & Cleanup Cost Recovery Listing

The SLIC (Spills, Leaks, Investigations and Cleanup) program is designed to protect and restore water quality from spills, leaks, and similar discharges.

Date of Government Version: 09/10/2007  
Date Data Arrived at EDR: 09/11/2007  
Date Made Active in Reports: 09/28/2007  
Number of Days to Update: 17

Source: California Regional Water Quality Control Board San Diego Region (9)  
Telephone: 858-467-2980  
Last EDR Contact: 08/08/2011  
Next Scheduled EDR Contact: 11/21/2011  
Data Release Frequency: Annually

## **State and tribal registered storage tank lists**

### FEMA UST: Underground Storage Tank Listing

A listing of all FEMA owned underground storage tanks.

Date of Government Version: 01/01/2010  
Date Data Arrived at EDR: 02/16/2010  
Date Made Active in Reports: 04/12/2010  
Number of Days to Update: 55

Source: FEMA  
Telephone: 202-646-5797  
Last EDR Contact: 07/14/2017  
Next Scheduled EDR Contact: 10/23/2017  
Data Release Frequency: Varies

### UST: Active UST Facilities

Active UST facilities gathered from the local regulatory agencies

Date of Government Version: 03/12/2017  
Date Data Arrived at EDR: 03/16/2017  
Date Made Active in Reports: 05/12/2017  
Number of Days to Update: 57

Source: SWRCB  
Telephone: 916-341-5851  
Last EDR Contact: 06/14/2017  
Next Scheduled EDR Contact: 09/25/2017  
Data Release Frequency: Semi-Annually

# GOVERNMENT RECORDS SEARCHED / DATA CURRENCY TRACKING

## AST: Aboveground Petroleum Storage Tank Facilities

A listing of aboveground storage tank petroleum storage tank locations.

Date of Government Version: 07/06/2016	Source: California Environmental Protection Agency
Date Data Arrived at EDR: 07/12/2016	Telephone: 916-327-5092
Date Made Active in Reports: 09/19/2016	Last EDR Contact: 06/21/2017
Number of Days to Update: 69	Next Scheduled EDR Contact: 10/09/2017
	Data Release Frequency: Quarterly

## INDIAN UST R5: Underground Storage Tanks on Indian Land

The Indian Underground Storage Tank (UST) database provides information about underground storage tanks on Indian land in EPA Region 5 (Michigan, Minnesota and Wisconsin and Tribal Nations).

Date of Government Version: 01/14/2017	Source: EPA Region 5
Date Data Arrived at EDR: 01/26/2017	Telephone: 312-886-6136
Date Made Active in Reports: 05/05/2017	Last EDR Contact: 07/27/2017
Number of Days to Update: 99	Next Scheduled EDR Contact: 11/08/2017
	Data Release Frequency: Varies

## INDIAN UST R6: Underground Storage Tanks on Indian Land

The Indian Underground Storage Tank (UST) database provides information about underground storage tanks on Indian land in EPA Region 6 (Louisiana, Arkansas, Oklahoma, New Mexico, Texas and 65 Tribes).

Date of Government Version: 10/01/2016	Source: EPA Region 6
Date Data Arrived at EDR: 01/26/2017	Telephone: 214-665-7591
Date Made Active in Reports: 05/05/2017	Last EDR Contact: 07/27/2017
Number of Days to Update: 99	Next Scheduled EDR Contact: 11/08/2017
	Data Release Frequency: Semi-Annually

## INDIAN UST R7: Underground Storage Tanks on Indian Land

The Indian Underground Storage Tank (UST) database provides information about underground storage tanks on Indian land in EPA Region 7 (Iowa, Kansas, Missouri, Nebraska, and 9 Tribal Nations).

Date of Government Version: 09/01/2016	Source: EPA Region 7
Date Data Arrived at EDR: 01/26/2017	Telephone: 913-551-7003
Date Made Active in Reports: 05/05/2017	Last EDR Contact: 07/27/2017
Number of Days to Update: 99	Next Scheduled EDR Contact: 11/08/2017
	Data Release Frequency: Varies

## INDIAN UST R8: Underground Storage Tanks on Indian Land

The Indian Underground Storage Tank (UST) database provides information about underground storage tanks on Indian land in EPA Region 8 (Colorado, Montana, North Dakota, South Dakota, Utah, Wyoming and 27 Tribal Nations).

Date of Government Version: 10/17/2016	Source: EPA Region 8
Date Data Arrived at EDR: 01/26/2017	Telephone: 303-312-6137
Date Made Active in Reports: 05/05/2017	Last EDR Contact: 07/27/2017
Number of Days to Update: 99	Next Scheduled EDR Contact: 11/08/2017
	Data Release Frequency: Quarterly

## INDIAN UST R9: Underground Storage Tanks on Indian Land

The Indian Underground Storage Tank (UST) database provides information about underground storage tanks on Indian land in EPA Region 9 (Arizona, California, Hawaii, Nevada, the Pacific Islands, and Tribal Nations).

Date of Government Version: 10/06/2016	Source: EPA Region 9
Date Data Arrived at EDR: 01/26/2017	Telephone: 415-972-3368
Date Made Active in Reports: 05/05/2017	Last EDR Contact: 07/27/2017
Number of Days to Update: 99	Next Scheduled EDR Contact: 11/08/2017
	Data Release Frequency: Quarterly



# GOVERNMENT RECORDS SEARCHED / DATA CURRENCY TRACKING

## INDIAN UST R1: Underground Storage Tanks on Indian Land

The Indian Underground Storage Tank (UST) database provides information about underground storage tanks on Indian land in EPA Region 1 (Connecticut, Maine, Massachusetts, New Hampshire, Rhode Island, Vermont and ten Tribal Nations).

Date of Government Version: 11/14/2016	Source: EPA, Region 1
Date Data Arrived at EDR: 01/26/2017	Telephone: 617-918-1313
Date Made Active in Reports: 05/05/2017	Last EDR Contact: 07/27/2017
Number of Days to Update: 99	Next Scheduled EDR Contact: 11/08/2017
	Data Release Frequency: Varies

## INDIAN UST R4: Underground Storage Tanks on Indian Land

The Indian Underground Storage Tank (UST) database provides information about underground storage tanks on Indian land in EPA Region 4 (Alabama, Florida, Georgia, Kentucky, Mississippi, North Carolina, South Carolina, Tennessee and Tribal Nations)

Date of Government Version: 10/14/2016	Source: EPA Region 4
Date Data Arrived at EDR: 01/27/2017	Telephone: 404-562-9424
Date Made Active in Reports: 05/05/2017	Last EDR Contact: 04/28/2017
Number of Days to Update: 98	Next Scheduled EDR Contact: 08/07/2017
	Data Release Frequency: Semi-Annually

## INDIAN UST R10: Underground Storage Tanks on Indian Land

The Indian Underground Storage Tank (UST) database provides information about underground storage tanks on Indian land in EPA Region 10 (Alaska, Idaho, Oregon, Washington, and Tribal Nations).

Date of Government Version: 10/07/2016	Source: EPA Region 10
Date Data Arrived at EDR: 01/26/2017	Telephone: 206-553-2857
Date Made Active in Reports: 05/05/2017	Last EDR Contact: 07/27/2017
Number of Days to Update: 99	Next Scheduled EDR Contact: 11/08/2017
	Data Release Frequency: Quarterly

## ***State and tribal voluntary cleanup sites***

### INDIAN VCP R1: Voluntary Cleanup Priority Listing

A listing of voluntary cleanup priority sites located on Indian Land located in Region 1.

Date of Government Version: 07/27/2015	Source: EPA, Region 1
Date Data Arrived at EDR: 09/29/2015	Telephone: 617-918-1102
Date Made Active in Reports: 02/18/2016	Last EDR Contact: 06/27/2017
Number of Days to Update: 142	Next Scheduled EDR Contact: 10/09/2017
	Data Release Frequency: Varies

### INDIAN VCP R7: Voluntary Cleanup Priority Listing

A listing of voluntary cleanup priority sites located on Indian Land located in Region 7.

Date of Government Version: 03/20/2008	Source: EPA, Region 7
Date Data Arrived at EDR: 04/22/2008	Telephone: 913-551-7365
Date Made Active in Reports: 05/19/2008	Last EDR Contact: 04/20/2009
Number of Days to Update: 27	Next Scheduled EDR Contact: 07/20/2009
	Data Release Frequency: Varies

### VCP: Voluntary Cleanup Program Properties

Contains low threat level properties with either confirmed or unconfirmed releases and the project proponents have request that DTSC oversee investigation and/or cleanup activities and have agreed to provide coverage for DTSC's costs.

Date of Government Version: 01/30/2017	Source: Department of Toxic Substances Control
Date Data Arrived at EDR: 01/31/2017	Telephone: 916-323-3400
Date Made Active in Reports: 05/23/2017	Last EDR Contact: 05/02/2017
Number of Days to Update: 112	Next Scheduled EDR Contact: 08/14/2017
	Data Release Frequency: Quarterly

# GOVERNMENT RECORDS SEARCHED / DATA CURRENCY TRACKING

## ***State and tribal Brownfields sites***

### **BROWNFIELDS: Considered Brownfields Sites Listing**

A listing of sites the SWRCB considers to be Brownfields since these are sites have come to them through the MOA Process.

Date of Government Version: 01/03/2017  
Date Data Arrived at EDR: 01/04/2017  
Date Made Active in Reports: 03/02/2017  
Number of Days to Update: 57

Source: State Water Resources Control Board  
Telephone: 916-323-7905  
Last EDR Contact: 06/28/2017  
Next Scheduled EDR Contact: 10/09/2017  
Data Release Frequency: Varies

## **ADDITIONAL ENVIRONMENTAL RECORDS**

### ***Local Brownfield lists***

#### **US BROWNFIELDS: A Listing of Brownfields Sites**

Brownfields are real property, the expansion, redevelopment, or reuse of which may be complicated by the presence or potential presence of a hazardous substance, pollutant, or contaminant. Cleaning up and reinvesting in these properties takes development pressures off of undeveloped, open land, and both improves and protects the environment. Assessment, Cleanup and Redevelopment Exchange System (ACRES) stores information reported by EPA Brownfields grant recipients on brownfields properties assessed or cleaned up with grant funding as well as information on Targeted Brownfields Assessments performed by EPA Regions. A listing of ACRES Brownfield sites is obtained from Cleanups in My Community. Cleanups in My Community provides information on Brownfields properties for which information is reported back to EPA, as well as areas served by Brownfields grant programs.

Date of Government Version: 03/02/2017  
Date Data Arrived at EDR: 03/02/2017  
Date Made Active in Reports: 04/07/2017  
Number of Days to Update: 36

Source: Environmental Protection Agency  
Telephone: 202-566-2777  
Last EDR Contact: 06/20/2017  
Next Scheduled EDR Contact: 10/02/2017  
Data Release Frequency: Semi-Annually

### ***Local Lists of Landfill / Solid Waste Disposal Sites***

#### **WMUDS/SWAT: Waste Management Unit Database**

Waste Management Unit Database System. WMUDS is used by the State Water Resources Control Board staff and the Regional Water Quality Control Boards for program tracking and inventory of waste management units. WMUDS is composed of the following databases: Facility Information, Scheduled Inspections Information, Waste Management Unit Information, SWAT Program Information, SWAT Report Summary Information, SWAT Report Summary Data, Chapter 15 (formerly Subchapter 15) Information, Chapter 15 Monitoring Parameters, TPCA Program Information, RCRA Program Information, Closure Information, and Interested Parties Information.

Date of Government Version: 04/01/2000  
Date Data Arrived at EDR: 04/10/2000  
Date Made Active in Reports: 05/10/2000  
Number of Days to Update: 30

Source: State Water Resources Control Board  
Telephone: 916-227-4448  
Last EDR Contact: 05/05/2017  
Next Scheduled EDR Contact: 08/21/2017  
Data Release Frequency: No Update Planned

#### **SWRCY: Recycler Database**

A listing of recycling facilities in California.

Date of Government Version: 03/13/2017  
Date Data Arrived at EDR: 03/14/2017  
Date Made Active in Reports: 05/03/2017  
Number of Days to Update: 50

Source: Department of Conservation  
Telephone: 916-323-3836  
Last EDR Contact: 06/14/2017  
Next Scheduled EDR Contact: 09/25/2017  
Data Release Frequency: Quarterly

#### **HAULERS: Registered Waste Tire Haulers Listing**

A listing of registered waste tire haulers.

# GOVERNMENT RECORDS SEARCHED / DATA CURRENCY TRACKING

Date of Government Version: 01/13/2017  
Date Data Arrived at EDR: 01/17/2017  
Date Made Active in Reports: 05/31/2017  
Number of Days to Update: 134

Source: Integrated Waste Management Board  
Telephone: 916-341-6422  
Last EDR Contact: 05/15/2017  
Next Scheduled EDR Contact: 08/28/2017  
Data Release Frequency: Varies

## INDIAN ODI: Report on the Status of Open Dumps on Indian Lands

Location of open dumps on Indian land.

Date of Government Version: 12/31/1998  
Date Data Arrived at EDR: 12/03/2007  
Date Made Active in Reports: 01/24/2008  
Number of Days to Update: 52

Source: Environmental Protection Agency  
Telephone: 703-308-8245  
Last EDR Contact: 05/01/2017  
Next Scheduled EDR Contact: 08/14/2017  
Data Release Frequency: Varies

## ODI: Open Dump Inventory

An open dump is defined as a disposal facility that does not comply with one or more of the Part 257 or Part 258 Subtitle D Criteria.

Date of Government Version: 06/30/1985  
Date Data Arrived at EDR: 08/09/2004  
Date Made Active in Reports: 09/17/2004  
Number of Days to Update: 39

Source: Environmental Protection Agency  
Telephone: 800-424-9346  
Last EDR Contact: 06/09/2004  
Next Scheduled EDR Contact: N/A  
Data Release Frequency: No Update Planned

## DEBRIS REGION 9: Torres Martinez Reservation Illegal Dump Site Locations

A listing of illegal dump sites location on the Torres Martinez Indian Reservation located in eastern Riverside County and northern Imperial County, California.

Date of Government Version: 01/12/2009  
Date Data Arrived at EDR: 05/07/2009  
Date Made Active in Reports: 09/21/2009  
Number of Days to Update: 137

Source: EPA, Region 9  
Telephone: 415-947-4219  
Last EDR Contact: 07/24/2017  
Next Scheduled EDR Contact: 11/08/2017  
Data Release Frequency: No Update Planned

## IHS OPEN DUMPS: Open Dumps on Indian Land

A listing of all open dumps located on Indian Land in the United States.

Date of Government Version: 04/01/2014  
Date Data Arrived at EDR: 08/06/2014  
Date Made Active in Reports: 01/29/2015  
Number of Days to Update: 176

Source: Department of Health & Human Services, Indian Health Service  
Telephone: 301-443-1452  
Last EDR Contact: 05/05/2017  
Next Scheduled EDR Contact: 08/14/2017  
Data Release Frequency: Varies

## **Local Lists of Hazardous waste / Contaminated Sites**

### US HIST CDL: National Clandestine Laboratory Register

A listing of clandestine drug lab locations that have been removed from the DEAs National Clandestine Laboratory Register.

Date of Government Version: 02/09/2017  
Date Data Arrived at EDR: 03/08/2017  
Date Made Active in Reports: 06/09/2017  
Number of Days to Update: 93

Source: Drug Enforcement Administration  
Telephone: 202-307-1000  
Last EDR Contact: 02/28/2017  
Next Scheduled EDR Contact: 06/12/2017  
Data Release Frequency: No Update Planned

### HIST CAL-SITES: Calsites Database

The Calsites database contains potential or confirmed hazardous substance release properties. In 1996, California EPA reevaluated and significantly reduced the number of sites in the Calsites database. No longer updated by the state agency. It has been replaced by ENVIROSTOR.

# GOVERNMENT RECORDS SEARCHED / DATA CURRENCY TRACKING

Date of Government Version: 08/08/2005  
Date Data Arrived at EDR: 08/03/2006  
Date Made Active in Reports: 08/24/2006  
Number of Days to Update: 21

Source: Department of Toxic Substance Control  
Telephone: 916-323-3400  
Last EDR Contact: 02/23/2009  
Next Scheduled EDR Contact: 05/25/2009  
Data Release Frequency: No Update Planned

## SCH: School Property Evaluation Program

This category contains proposed and existing school sites that are being evaluated by DTSC for possible hazardous materials contamination. In some cases, these properties may be listed in the CalSites category depending on the level of threat to public health and safety or the environment they pose.

Date of Government Version: 01/30/2017  
Date Data Arrived at EDR: 01/31/2017  
Date Made Active in Reports: 05/23/2017  
Number of Days to Update: 112

Source: Department of Toxic Substances Control  
Telephone: 916-323-3400  
Last EDR Contact: 05/02/2017  
Next Scheduled EDR Contact: 08/14/2017  
Data Release Frequency: Quarterly

## CDL: Clandestine Drug Labs

A listing of drug lab locations. Listing of a location in this database does not indicate that any illegal drug lab materials were or were not present there, and does not constitute a determination that the location either requires or does not require additional cleanup work.

Date of Government Version: 12/31/2016  
Date Data Arrived at EDR: 03/17/2017  
Date Made Active in Reports: 05/10/2017  
Number of Days to Update: 54

Source: Department of Toxic Substances Control  
Telephone: 916-255-6504  
Last EDR Contact: 07/14/2017  
Next Scheduled EDR Contact: 10/23/2017  
Data Release Frequency: Varies

## TOXIC PITS: Toxic Pits Cleanup Act Sites

Toxic PITS Cleanup Act Sites. TOXIC PITS identifies sites suspected of containing hazardous substances where cleanup has not yet been completed.

Date of Government Version: 07/01/1995  
Date Data Arrived at EDR: 08/30/1995  
Date Made Active in Reports: 09/26/1995  
Number of Days to Update: 27

Source: State Water Resources Control Board  
Telephone: 916-227-4364  
Last EDR Contact: 01/26/2009  
Next Scheduled EDR Contact: 04/27/2009  
Data Release Frequency: No Update Planned

## US CDL: Clandestine Drug Labs

A listing of clandestine drug lab locations. The U.S. Department of Justice ("the Department") provides this web site as a public service. It contains addresses of some locations where law enforcement agencies reported they found chemicals or other items that indicated the presence of either clandestine drug laboratories or dumpsites. In most cases, the source of the entries is not the Department, and the Department has not verified the entry and does not guarantee its accuracy. Members of the public must verify the accuracy of all entries by, for example, contacting local law enforcement and local health departments.

Date of Government Version: 02/09/2017  
Date Data Arrived at EDR: 03/08/2017  
Date Made Active in Reports: 06/09/2017  
Number of Days to Update: 93

Source: Drug Enforcement Administration  
Telephone: 202-307-1000  
Last EDR Contact: 05/31/2017  
Next Scheduled EDR Contact: 09/11/2017  
Data Release Frequency: Quarterly

## **Local Lists of Registered Storage Tanks**

### SWEEPS UST: SWEEPS UST Listing

Statewide Environmental Evaluation and Planning System. This underground storage tank listing was updated and maintained by a company contacted by the SWRCB in the early 1990's. The listing is no longer updated or maintained. The local agency is the contact for more information on a site on the SWEEPS list.

# GOVERNMENT RECORDS SEARCHED / DATA CURRENCY TRACKING

Date of Government Version: 06/01/1994  
Date Data Arrived at EDR: 07/07/2005  
Date Made Active in Reports: 08/11/2005  
Number of Days to Update: 35

Source: State Water Resources Control Board  
Telephone: N/A  
Last EDR Contact: 06/03/2005  
Next Scheduled EDR Contact: N/A  
Data Release Frequency: No Update Planned

## UST MENDOCINO: Mendocino County UST Database

A listing of underground storage tank locations in Mendocino County.

Date of Government Version: 03/09/2017  
Date Data Arrived at EDR: 03/17/2017  
Date Made Active in Reports: 05/23/2017  
Number of Days to Update: 67

Source: Department of Public Health  
Telephone: 707-463-4466  
Last EDR Contact: 05/24/2017  
Next Scheduled EDR Contact: 09/11/2017  
Data Release Frequency: Annually

## HIST UST: Hazardous Substance Storage Container Database

The Hazardous Substance Storage Container Database is a historical listing of UST sites. Refer to local/county source for current data.

Date of Government Version: 10/15/1990  
Date Data Arrived at EDR: 01/25/1991  
Date Made Active in Reports: 02/12/1991  
Number of Days to Update: 18

Source: State Water Resources Control Board  
Telephone: 916-341-5851  
Last EDR Contact: 07/26/2001  
Next Scheduled EDR Contact: N/A  
Data Release Frequency: No Update Planned

## CA FID UST: Facility Inventory Database

The Facility Inventory Database (FID) contains a historical listing of active and inactive underground storage tank locations from the State Water Resource Control Board. Refer to local/county source for current data.

Date of Government Version: 10/31/1994  
Date Data Arrived at EDR: 09/05/1995  
Date Made Active in Reports: 09/29/1995  
Number of Days to Update: 24

Source: California Environmental Protection Agency  
Telephone: 916-341-5851  
Last EDR Contact: 12/28/1998  
Next Scheduled EDR Contact: N/A  
Data Release Frequency: No Update Planned

## Local Land Records

### LIENS: Environmental Liens Listing

A listing of property locations with environmental liens for California where DTSC is a lien holder.

Date of Government Version: 03/06/2017  
Date Data Arrived at EDR: 03/07/2017  
Date Made Active in Reports: 04/21/2017  
Number of Days to Update: 45

Source: Department of Toxic Substances Control  
Telephone: 916-323-3400  
Last EDR Contact: 06/02/2017  
Next Scheduled EDR Contact: 09/18/2017  
Data Release Frequency: Varies

### LIENS 2: CERCLA Lien Information

A Federal CERCLA ('Superfund') lien can exist by operation of law at any site or property at which EPA has spent Superfund monies. These monies are spent to investigate and address releases and threatened releases of contamination. CERCLIS provides information as to the identity of these sites and properties.

Date of Government Version: 02/18/2014  
Date Data Arrived at EDR: 03/18/2014  
Date Made Active in Reports: 04/24/2014  
Number of Days to Update: 37

Source: Environmental Protection Agency  
Telephone: 202-564-6023  
Last EDR Contact: 07/26/2017  
Next Scheduled EDR Contact: 11/08/2017  
Data Release Frequency: Varies

### DEED: Deed Restriction Listing

# GOVERNMENT RECORDS SEARCHED / DATA CURRENCY TRACKING

Site Mitigation and Brownfields Reuse Program Facility Sites with Deed Restrictions & Hazardous Waste Management Program Facility Sites with Deed / Land Use Restriction. The DTSC Site Mitigation and Brownfields Reuse Program (SMBRP) list includes sites cleaned up under the program's oversight and generally does not include current or former hazardous waste facilities that required a hazardous waste facility permit. The list represents deed restrictions that are active. Some sites have multiple deed restrictions. The DTSC Hazardous Waste Management Program (HWMP) has developed a list of current or former hazardous waste facilities that have a recorded land use restriction at the local county recorder's office. The land use restrictions on this list were required by the DTSC HWMP as a result of the presence of hazardous substances that remain on site after the facility (or part of the facility) has been closed or cleaned up. The types of land use restriction include deed notice, deed restriction, or a land use restriction that binds current and future owners.

Date of Government Version: 03/06/2017	Source: DTSC and SWRCB
Date Data Arrived at EDR: 03/07/2017	Telephone: 916-323-3400
Date Made Active in Reports: 05/23/2017	Last EDR Contact: 06/06/2017
Number of Days to Update: 77	Next Scheduled EDR Contact: 09/18/2017
	Data Release Frequency: Semi-Annually

## **Records of Emergency Release Reports**

### **HMIRS: Hazardous Materials Information Reporting System**

Hazardous Materials Incident Report System. HMIRS contains hazardous material spill incidents reported to DOT.

Date of Government Version: 12/28/2016	Source: U.S. Department of Transportation
Date Data Arrived at EDR: 12/28/2016	Telephone: 202-366-4555
Date Made Active in Reports: 02/03/2017	Last EDR Contact: 06/28/2017
Number of Days to Update: 37	Next Scheduled EDR Contact: 10/09/2017
	Data Release Frequency: Annually

### **CHMIRS: California Hazardous Material Incident Report System**

California Hazardous Material Incident Reporting System. CHMIRS contains information on reported hazardous material incidents (accidental releases or spills).

Date of Government Version: 12/06/2016	Source: Office of Emergency Services
Date Data Arrived at EDR: 01/25/2017	Telephone: 916-845-8400
Date Made Active in Reports: 05/10/2017	Last EDR Contact: 07/26/2017
Number of Days to Update: 105	Next Scheduled EDR Contact: 11/08/2017
	Data Release Frequency: Varies

### **LDS: Land Disposal Sites Listing (GEOTRACKER)**

Land Disposal sites (Landfills) included in GeoTracker. GeoTracker is the Water Boards data management system for sites that impact, or have the potential to impact, water quality in California, with emphasis on groundwater.

Date of Government Version: 03/13/2017	Source: State Water Quality Control Board
Date Data Arrived at EDR: 03/14/2017	Telephone: 866-480-1028
Date Made Active in Reports: 05/02/2017	Last EDR Contact: 06/14/2017
Number of Days to Update: 49	Next Scheduled EDR Contact: 09/25/2017
	Data Release Frequency: Quarterly

### **MCS: Military Cleanup Sites Listing (GEOTRACKER)**

Military sites (consisting of: Military UST sites; Military Privatized sites; and Military Cleanup sites [formerly known as DoD non UST]) included in GeoTracker. GeoTracker is the Water Boards data management system for sites that impact, or have the potential to impact, water quality in California, with emphasis on groundwater.

Date of Government Version: 03/13/2017	Source: State Water Resources Control Board
Date Data Arrived at EDR: 03/14/2017	Telephone: 866-480-1028
Date Made Active in Reports: 05/02/2017	Last EDR Contact: 06/14/2017
Number of Days to Update: 49	Next Scheduled EDR Contact: 09/25/2017
	Data Release Frequency: Quarterly

# GOVERNMENT RECORDS SEARCHED / DATA CURRENCY TRACKING

## SPILLS 90: SPILLS90 data from FirstSearch

Spills 90 includes those spill and release records available exclusively from FirstSearch databases. Typically, they may include chemical, oil and/or hazardous substance spills recorded after 1990. Duplicate records that are already included in EDR incident and release records are not included in Spills 90.

Date of Government Version: 06/06/2012	Source: FirstSearch
Date Data Arrived at EDR: 01/03/2013	Telephone: N/A
Date Made Active in Reports: 02/22/2013	Last EDR Contact: 01/03/2013
Number of Days to Update: 50	Next Scheduled EDR Contact: N/A
	Data Release Frequency: No Update Planned

## Other Ascertainable Records

### RCRA NonGen / NLR: RCRA - Non Generators / No Longer Regulated

RCRAInfo is EPA's comprehensive information system, providing access to data supporting the Resource Conservation and Recovery Act (RCRA) of 1976 and the Hazardous and Solid Waste Amendments (HSWA) of 1984. The database includes selective information on sites which generate, transport, store, treat and/or dispose of hazardous waste as defined by the Resource Conservation and Recovery Act (RCRA). Non-Generators do not presently generate hazardous waste.

Date of Government Version: 12/12/2016	Source: Environmental Protection Agency
Date Data Arrived at EDR: 12/28/2016	Telephone: (415) 495-8895
Date Made Active in Reports: 02/10/2017	Last EDR Contact: 06/29/2017
Number of Days to Update: 44	Next Scheduled EDR Contact: 10/09/2017
	Data Release Frequency: Varies

### FUDS: Formerly Used Defense Sites

The listing includes locations of Formerly Used Defense Sites properties where the US Army Corps of Engineers is actively working or will take necessary cleanup actions.

Date of Government Version: 01/31/2015	Source: U.S. Army Corps of Engineers
Date Data Arrived at EDR: 07/08/2015	Telephone: 202-528-4285
Date Made Active in Reports: 10/13/2015	Last EDR Contact: 02/24/2017
Number of Days to Update: 97	Next Scheduled EDR Contact: 06/05/2017
	Data Release Frequency: Varies

### DOD: Department of Defense Sites

This data set consists of federally owned or administered lands, administered by the Department of Defense, that have any area equal to or greater than 640 acres of the United States, Puerto Rico, and the U.S. Virgin Islands.

Date of Government Version: 12/31/2005	Source: USGS
Date Data Arrived at EDR: 11/10/2006	Telephone: 888-275-8747
Date Made Active in Reports: 01/11/2007	Last EDR Contact: 07/12/2017
Number of Days to Update: 62	Next Scheduled EDR Contact: 10/23/2017
	Data Release Frequency: Semi-Annually

### FEDLAND: Federal and Indian Lands

Federally and Indian administrated lands of the United States. Lands included are administrated by: Army Corps of Engineers, Bureau of Reclamation, National Wild and Scenic River, National Wildlife Refuge, Public Domain Land, Wilderness, Wilderness Study Area, Wildlife Management Area, Bureau of Indian Affairs, Bureau of Land Management, Department of Justice, Forest Service, Fish and Wildlife Service, National Park Service.

Date of Government Version: 12/31/2005	Source: U.S. Geological Survey
Date Data Arrived at EDR: 02/06/2006	Telephone: 888-275-8747
Date Made Active in Reports: 01/11/2007	Last EDR Contact: 07/14/2017
Number of Days to Update: 339	Next Scheduled EDR Contact: 10/23/2017
	Data Release Frequency: N/A

### SCRD DRYCLEANERS: State Coalition for Remediation of Drycleaners Listing

The State Coalition for Remediation of Drycleaners was established in 1998, with support from the U.S. EPA Office of Superfund Remediation and Technology Innovation. It is comprised of representatives of states with established drycleaner remediation programs. Currently the member states are Alabama, Connecticut, Florida, Illinois, Kansas, Minnesota, Missouri, North Carolina, Oregon, South Carolina, Tennessee, Texas, and Wisconsin.

# GOVERNMENT RECORDS SEARCHED / DATA CURRENCY TRACKING

Date of Government Version: 01/01/2017  
Date Data Arrived at EDR: 02/03/2017  
Date Made Active in Reports: 04/07/2017  
Number of Days to Update: 63

Source: Environmental Protection Agency  
Telephone: 615-532-8599  
Last EDR Contact: 05/19/2017  
Next Scheduled EDR Contact: 08/28/2017  
Data Release Frequency: Varies

## US FIN ASSUR: Financial Assurance Information

All owners and operators of facilities that treat, store, or dispose of hazardous waste are required to provide proof that they will have sufficient funds to pay for the clean up, closure, and post-closure care of their facilities.

Date of Government Version: 02/13/2017  
Date Data Arrived at EDR: 02/15/2017  
Date Made Active in Reports: 05/12/2017  
Number of Days to Update: 86

Source: Environmental Protection Agency  
Telephone: 202-566-1917  
Last EDR Contact: 05/17/2017  
Next Scheduled EDR Contact: 08/28/2017  
Data Release Frequency: Quarterly

## EPA WATCH LIST: EPA WATCH LIST

EPA maintains a "Watch List" to facilitate dialogue between EPA, state and local environmental agencies on enforcement matters relating to facilities with alleged violations identified as either significant or high priority. Being on the Watch List does not mean that the facility has actually violated the law only that an investigation by EPA or a state or local environmental agency has led those organizations to allege that an unproven violation has in fact occurred. Being on the Watch List does not represent a higher level of concern regarding the alleged violations that were detected, but instead indicates cases requiring additional dialogue between EPA, state and local agencies - primarily because of the length of time the alleged violation has gone unaddressed or unresolved.

Date of Government Version: 08/30/2013  
Date Data Arrived at EDR: 03/21/2014  
Date Made Active in Reports: 06/17/2014  
Number of Days to Update: 88

Source: Environmental Protection Agency  
Telephone: 617-520-3000  
Last EDR Contact: 05/08/2017  
Next Scheduled EDR Contact: 08/21/2017  
Data Release Frequency: Quarterly

## 2020 COR ACTION: 2020 Corrective Action Program List

The EPA has set ambitious goals for the RCRA Corrective Action program by creating the 2020 Corrective Action Universe. This RCRA cleanup baseline includes facilities expected to need corrective action. The 2020 universe contains a wide variety of sites. Some properties are heavily contaminated while others were contaminated but have since been cleaned up. Still others have not been fully investigated yet, and may require little or no remediation. Inclusion in the 2020 Universe does not necessarily imply failure on the part of a facility to meet its RCRA obligations.

Date of Government Version: 04/22/2013  
Date Data Arrived at EDR: 03/03/2015  
Date Made Active in Reports: 03/09/2015  
Number of Days to Update: 6

Source: Environmental Protection Agency  
Telephone: 703-308-4044  
Last EDR Contact: 05/05/2017  
Next Scheduled EDR Contact: 08/21/2017  
Data Release Frequency: Varies

## TSCA: Toxic Substances Control Act

Toxic Substances Control Act. TSCA identifies manufacturers and importers of chemical substances included on the TSCA Chemical Substance Inventory list. It includes data on the production volume of these substances by plant site.

Date of Government Version: 12/31/2012  
Date Data Arrived at EDR: 01/15/2015  
Date Made Active in Reports: 01/29/2015  
Number of Days to Update: 14

Source: EPA  
Telephone: 202-260-5521  
Last EDR Contact: 06/21/2017  
Next Scheduled EDR Contact: 10/02/2017  
Data Release Frequency: Every 4 Years

## TRIS: Toxic Chemical Release Inventory System

Toxic Release Inventory System. TRIS identifies facilities which release toxic chemicals to the air, water and land in reportable quantities under SARA Title III Section 313.



# GOVERNMENT RECORDS SEARCHED / DATA CURRENCY TRACKING

Date of Government Version: 12/31/2014  
Date Data Arrived at EDR: 11/24/2015  
Date Made Active in Reports: 04/05/2016  
Number of Days to Update: 133

Source: EPA  
Telephone: 202-566-0250  
Last EDR Contact: 05/26/2017  
Next Scheduled EDR Contact: 09/04/2017  
Data Release Frequency: Annually

## SSTS: Section 7 Tracking Systems

Section 7 of the Federal Insecticide, Fungicide and Rodenticide Act, as amended (92 Stat. 829) requires all registered pesticide-producing establishments to submit a report to the Environmental Protection Agency by March 1st each year. Each establishment must report the types and amounts of pesticides, active ingredients and devices being produced, and those having been produced and sold or distributed in the past year.

Date of Government Version: 12/31/2009  
Date Data Arrived at EDR: 12/10/2010  
Date Made Active in Reports: 02/25/2011  
Number of Days to Update: 77

Source: EPA  
Telephone: 202-564-4203  
Last EDR Contact: 04/26/2017  
Next Scheduled EDR Contact: 08/07/2017  
Data Release Frequency: Annually

## ROD: Records Of Decision

Record of Decision. ROD documents mandate a permanent remedy at an NPL (Superfund) site containing technical and health information to aid in the cleanup.

Date of Government Version: 11/25/2013  
Date Data Arrived at EDR: 12/12/2013  
Date Made Active in Reports: 02/24/2014  
Number of Days to Update: 74

Source: EPA  
Telephone: 703-416-0223  
Last EDR Contact: 06/09/2017  
Next Scheduled EDR Contact: 09/18/2017  
Data Release Frequency: Annually

## RMP: Risk Management Plans

When Congress passed the Clean Air Act Amendments of 1990, it required EPA to publish regulations and guidance for chemical accident prevention at facilities using extremely hazardous substances. The Risk Management Program Rule (RMP Rule) was written to implement Section 112(r) of these amendments. The rule, which built upon existing industry codes and standards, requires companies of all sizes that use certain flammable and toxic substances to develop a Risk Management Program, which includes a(n): Hazard assessment that details the potential effects of an accidental release, an accident history of the last five years, and an evaluation of worst-case and alternative accidental releases; Prevention program that includes safety precautions and maintenance, monitoring, and employee training measures; and Emergency response program that spells out emergency health care, employee training measures and procedures for informing the public and response agencies (e.g the fire department) should an accident occur.

Date of Government Version: 02/01/2017  
Date Data Arrived at EDR: 02/09/2017  
Date Made Active in Reports: 04/07/2017  
Number of Days to Update: 57

Source: Environmental Protection Agency  
Telephone: 202-564-8600  
Last EDR Contact: 07/24/2017  
Next Scheduled EDR Contact: 11/08/2017  
Data Release Frequency: Varies

## RAATS: RCRA Administrative Action Tracking System

RCRA Administration Action Tracking System. RAATS contains records based on enforcement actions issued under RCRA pertaining to major violators and includes administrative and civil actions brought by the EPA. For administration actions after September 30, 1995, data entry in the RAATS database was discontinued. EPA will retain a copy of the database for historical records. It was necessary to terminate RAATS because a decrease in agency resources made it impossible to continue to update the information contained in the database.

Date of Government Version: 04/17/1995  
Date Data Arrived at EDR: 07/03/1995  
Date Made Active in Reports: 08/07/1995  
Number of Days to Update: 35

Source: EPA  
Telephone: 202-564-4104  
Last EDR Contact: 06/02/2008  
Next Scheduled EDR Contact: 09/01/2008  
Data Release Frequency: No Update Planned

# GOVERNMENT RECORDS SEARCHED / DATA CURRENCY TRACKING

## PRP: Potentially Responsible Parties

A listing of verified Potentially Responsible Parties

Date of Government Version: 10/25/2013	Source: EPA
Date Data Arrived at EDR: 10/17/2014	Telephone: 202-564-6023
Date Made Active in Reports: 10/20/2014	Last EDR Contact: 06/06/2017
Number of Days to Update: 3	Next Scheduled EDR Contact: 08/21/2017
	Data Release Frequency: Quarterly

## PADS: PCB Activity Database System

PCB Activity Database. PADS Identifies generators, transporters, commercial storers and/or brokers and disposers of PCB's who are required to notify the EPA of such activities.

Date of Government Version: 01/20/2016	Source: EPA
Date Data Arrived at EDR: 04/28/2016	Telephone: 202-566-0500
Date Made Active in Reports: 09/02/2016	Last EDR Contact: 04/10/2017
Number of Days to Update: 127	Next Scheduled EDR Contact: 07/24/2017
	Data Release Frequency: Annually

## ICIS: Integrated Compliance Information System

The Integrated Compliance Information System (ICIS) supports the information needs of the national enforcement and compliance program as well as the unique needs of the National Pollutant Discharge Elimination System (NPDES) program.

Date of Government Version: 11/18/2016	Source: Environmental Protection Agency
Date Data Arrived at EDR: 11/23/2016	Telephone: 202-564-2501
Date Made Active in Reports: 02/10/2017	Last EDR Contact: 07/24/2017
Number of Days to Update: 79	Next Scheduled EDR Contact: 10/23/2017
	Data Release Frequency: Quarterly

## FTTS: FIFRA/ TSCA Tracking System - FIFRA (Federal Insecticide, Fungicide, & Rodenticide Act)/TSCA (Toxic Substances Control Act)

FTTS tracks administrative cases and pesticide enforcement actions and compliance activities related to FIFRA, TSCA and EPCRA (Emergency Planning and Community Right-to-Know Act). To maintain currency, EDR contacts the Agency on a quarterly basis.

Date of Government Version: 04/09/2009	Source: EPA/Office of Prevention, Pesticides and Toxic Substances
Date Data Arrived at EDR: 04/16/2009	Telephone: 202-566-1667
Date Made Active in Reports: 05/11/2009	Last EDR Contact: 05/19/2017
Number of Days to Update: 25	Next Scheduled EDR Contact: 09/04/2017
	Data Release Frequency: Quarterly

## FTTS INSP: FIFRA/ TSCA Tracking System - FIFRA (Federal Insecticide, Fungicide, & Rodenticide Act)/TSCA (Toxic Substances Control Act)

A listing of FIFRA/TSCA Tracking System (FTTS) inspections and enforcements.

Date of Government Version: 04/09/2009	Source: EPA
Date Data Arrived at EDR: 04/16/2009	Telephone: 202-566-1667
Date Made Active in Reports: 05/11/2009	Last EDR Contact: 05/19/2017
Number of Days to Update: 25	Next Scheduled EDR Contact: 09/04/2017
	Data Release Frequency: Quarterly

## MLTS: Material Licensing Tracking System

MLTS is maintained by the Nuclear Regulatory Commission and contains a list of approximately 8,100 sites which possess or use radioactive materials and which are subject to NRC licensing requirements. To maintain currency, EDR contacts the Agency on a quarterly basis.

Date of Government Version: 08/30/2016	Source: Nuclear Regulatory Commission
Date Data Arrived at EDR: 09/08/2016	Telephone: 301-415-7169
Date Made Active in Reports: 10/21/2016	Last EDR Contact: 05/08/2017
Number of Days to Update: 43	Next Scheduled EDR Contact: 08/21/2017
	Data Release Frequency: Quarterly

# GOVERNMENT RECORDS SEARCHED / DATA CURRENCY TRACKING

## COAL ASH DOE: Steam-Electric Plant Operation Data

A listing of power plants that store ash in surface ponds.

Date of Government Version: 12/31/2005	Source: Department of Energy
Date Data Arrived at EDR: 08/07/2009	Telephone: 202-586-8719
Date Made Active in Reports: 10/22/2009	Last EDR Contact: 06/05/2017
Number of Days to Update: 76	Next Scheduled EDR Contact: 09/18/2017
	Data Release Frequency: Varies

## COAL ASH EPA: Coal Combustion Residues Surface Impoundments List

A listing of coal combustion residues surface impoundments with high hazard potential ratings.

Date of Government Version: 07/01/2014	Source: Environmental Protection Agency
Date Data Arrived at EDR: 09/10/2014	Telephone: N/A
Date Made Active in Reports: 10/20/2014	Last EDR Contact: 06/05/2017
Number of Days to Update: 40	Next Scheduled EDR Contact: 09/18/2017
	Data Release Frequency: Varies

## PCB TRANSFORMER: PCB Transformer Registration Database

The database of PCB transformer registrations that includes all PCB registration submittals.

Date of Government Version: 02/01/2011	Source: Environmental Protection Agency
Date Data Arrived at EDR: 10/19/2011	Telephone: 202-566-0517
Date Made Active in Reports: 01/10/2012	Last EDR Contact: 04/28/2017
Number of Days to Update: 83	Next Scheduled EDR Contact: 08/07/2017
	Data Release Frequency: Varies

## RADINFO: Radiation Information Database

The Radiation Information Database (RADINFO) contains information about facilities that are regulated by U.S. Environmental Protection Agency (EPA) regulations for radiation and radioactivity.

Date of Government Version: 01/04/2017	Source: Environmental Protection Agency
Date Data Arrived at EDR: 01/06/2017	Telephone: 202-343-9775
Date Made Active in Reports: 02/10/2017	Last EDR Contact: 07/12/2017
Number of Days to Update: 35	Next Scheduled EDR Contact: 10/16/2017
	Data Release Frequency: Quarterly

## HIST FTTS: FIFRA/TSCA Tracking System Administrative Case Listing

A complete administrative case listing from the FIFRA/TSCA Tracking System (FTTS) for all ten EPA regions. The information was obtained from the National Compliance Database (NCDB). NCDB supports the implementation of FIFRA (Federal Insecticide, Fungicide, and Rodenticide Act) and TSCA (Toxic Substances Control Act). Some EPA regions are now closing out records. Because of that, and the fact that some EPA regions are not providing EPA Headquarters with updated records, it was decided to create a HIST FTTS database. It included records that may not be included in the newer FTTS database updates. This database is no longer updated.

Date of Government Version: 10/19/2006	Source: Environmental Protection Agency
Date Data Arrived at EDR: 03/01/2007	Telephone: 202-564-2501
Date Made Active in Reports: 04/10/2007	Last EDR Contact: 12/17/2007
Number of Days to Update: 40	Next Scheduled EDR Contact: 03/17/2008
	Data Release Frequency: No Update Planned

## HIST FTTS INSP: FIFRA/TSCA Tracking System Inspection & Enforcement Case Listing

A complete inspection and enforcement case listing from the FIFRA/TSCA Tracking System (FTTS) for all ten EPA regions. The information was obtained from the National Compliance Database (NCDB). NCDB supports the implementation of FIFRA (Federal Insecticide, Fungicide, and Rodenticide Act) and TSCA (Toxic Substances Control Act). Some EPA regions are now closing out records. Because of that, and the fact that some EPA regions are not providing EPA Headquarters with updated records, it was decided to create a HIST FTTS database. It included records that may not be included in the newer FTTS database updates. This database is no longer updated.

# GOVERNMENT RECORDS SEARCHED / DATA CURRENCY TRACKING

Date of Government Version: 10/19/2006  
Date Data Arrived at EDR: 03/01/2007  
Date Made Active in Reports: 04/10/2007  
Number of Days to Update: 40

Source: Environmental Protection Agency  
Telephone: 202-564-2501  
Last EDR Contact: 12/17/2008  
Next Scheduled EDR Contact: 03/17/2008  
Data Release Frequency: No Update Planned

## DOT OPS: Incident and Accident Data

Department of Transportation, Office of Pipeline Safety Incident and Accident data.

Date of Government Version: 07/31/2012  
Date Data Arrived at EDR: 08/07/2012  
Date Made Active in Reports: 09/18/2012  
Number of Days to Update: 42

Source: Department of Transportation, Office of Pipeline Safety  
Telephone: 202-366-4595  
Last EDR Contact: 05/02/2017  
Next Scheduled EDR Contact: 08/14/2017  
Data Release Frequency: Varies

## CONSENT: Superfund (CERCLA) Consent Decrees

Major legal settlements that establish responsibility and standards for cleanup at NPL (Superfund) sites. Released periodically by United States District Courts after settlement by parties to litigation matters.

Date of Government Version: 09/30/2016  
Date Data Arrived at EDR: 11/18/2016  
Date Made Active in Reports: 02/03/2017  
Number of Days to Update: 77

Source: Department of Justice, Consent Decree Library  
Telephone: Varies  
Last EDR Contact: 06/21/2017  
Next Scheduled EDR Contact: 10/09/2017  
Data Release Frequency: Varies

## BRS: Biennial Reporting System

The Biennial Reporting System is a national system administered by the EPA that collects data on the generation and management of hazardous waste. BRS captures detailed data from two groups: Large Quantity Generators (LQG) and Treatment, Storage, and Disposal Facilities.

Date of Government Version: 12/31/2013  
Date Data Arrived at EDR: 02/24/2015  
Date Made Active in Reports: 09/30/2015  
Number of Days to Update: 218

Source: EPA/NTIS  
Telephone: 800-424-9346  
Last EDR Contact: 05/26/2017  
Next Scheduled EDR Contact: 09/04/2017  
Data Release Frequency: Biennially

## INDIAN RESERV: Indian Reservations

This map layer portrays Indian administered lands of the United States that have any area equal to or greater than 640 acres.

Date of Government Version: 12/31/2014  
Date Data Arrived at EDR: 07/14/2015  
Date Made Active in Reports: 01/10/2017  
Number of Days to Update: 546

Source: USGS  
Telephone: 202-208-3710  
Last EDR Contact: 07/11/2017  
Next Scheduled EDR Contact: 10/23/2017  
Data Release Frequency: Semi-Annually

## FUSRAP: Formerly Utilized Sites Remedial Action Program

DOE established the Formerly Utilized Sites Remedial Action Program (FUSRAP) in 1974 to remediate sites where radioactive contamination remained from Manhattan Project and early U.S. Atomic Energy Commission (AEC) operations.

Date of Government Version: 12/23/2016  
Date Data Arrived at EDR: 12/27/2016  
Date Made Active in Reports: 02/17/2017  
Number of Days to Update: 52

Source: Department of Energy  
Telephone: 202-586-3559  
Last EDR Contact: 05/05/2017  
Next Scheduled EDR Contact: 08/21/2017  
Data Release Frequency: Varies

## UMTRA: Uranium Mill Tailings Sites

Uranium ore was mined by private companies for federal government use in national defense programs. When the mills shut down, large piles of the sand-like material (mill tailings) remain after uranium has been extracted from the ore. Levels of human exposure to radioactive materials from the piles are low; however, in some cases tailings were used as construction materials before the potential health hazards of the tailings were recognized.

# GOVERNMENT RECORDS SEARCHED / DATA CURRENCY TRACKING

Date of Government Version: 09/14/2010  
Date Data Arrived at EDR: 10/07/2011  
Date Made Active in Reports: 03/01/2012  
Number of Days to Update: 146

Source: Department of Energy  
Telephone: 505-845-0011  
Last EDR Contact: 05/22/2017  
Next Scheduled EDR Contact: 09/04/2017  
Data Release Frequency: Varies

## LEAD SMELTER 1: Lead Smelter Sites

A listing of former lead smelter site locations.

Date of Government Version: 12/05/2016  
Date Data Arrived at EDR: 01/05/2017  
Date Made Active in Reports: 02/10/2017  
Number of Days to Update: 36

Source: Environmental Protection Agency  
Telephone: 703-603-8787  
Last EDR Contact: 07/07/2017  
Next Scheduled EDR Contact: 10/16/2017  
Data Release Frequency: Varies

## LEAD SMELTER 2: Lead Smelter Sites

A list of several hundred sites in the U.S. where secondary lead smelting was done from 1931 and 1964. These sites may pose a threat to public health through ingestion or inhalation of contaminated soil or dust

Date of Government Version: 04/05/2001  
Date Data Arrived at EDR: 10/27/2010  
Date Made Active in Reports: 12/02/2010  
Number of Days to Update: 36

Source: American Journal of Public Health  
Telephone: 703-305-6451  
Last EDR Contact: 12/02/2009  
Next Scheduled EDR Contact: N/A  
Data Release Frequency: No Update Planned

## US AIRS (AFS): Aerometric Information Retrieval System Facility Subsystem (AFS)

The database is a sub-system of Aerometric Information Retrieval System (AIRS). AFS contains compliance data on air pollution point sources regulated by the U.S. EPA and/or state and local air regulatory agencies. This information comes from source reports by various stationary sources of air pollution, such as electric power plants, steel mills, factories, and universities, and provides information about the air pollutants they produce. Action, air program, air program pollutant, and general level plant data. It is used to track emissions and compliance data from industrial plants.

Date of Government Version: 10/12/2016  
Date Data Arrived at EDR: 10/26/2016  
Date Made Active in Reports: 02/03/2017  
Number of Days to Update: 100

Source: EPA  
Telephone: 202-564-2496  
Last EDR Contact: 06/21/2017  
Next Scheduled EDR Contact: 10/09/2017  
Data Release Frequency: Annually

## US AIRS MINOR: Air Facility System Data

A listing of minor source facilities.

Date of Government Version: 10/12/2016  
Date Data Arrived at EDR: 10/26/2016  
Date Made Active in Reports: 02/03/2017  
Number of Days to Update: 100

Source: EPA  
Telephone: 202-564-2496  
Last EDR Contact: 06/21/2017  
Next Scheduled EDR Contact: 10/09/2017  
Data Release Frequency: Annually

## US MINES: Mines Master Index File

Contains all mine identification numbers issued for mines active or opened since 1971. The data also includes violation information.

Date of Government Version: 02/08/2017  
Date Data Arrived at EDR: 02/28/2017  
Date Made Active in Reports: 04/07/2017  
Number of Days to Update: 38

Source: Department of Labor, Mine Safety and Health Administration  
Telephone: 303-231-5959  
Last EDR Contact: 05/31/2017  
Next Scheduled EDR Contact: 09/11/2017  
Data Release Frequency: Semi-Annually

## US MINES 2: Ferrous and Nonferrous Metal Mines Database Listing

This map layer includes ferrous (ferrous metal mines are facilities that extract ferrous metals, such as iron ore or molybdenum) and nonferrous (Nonferrous metal mines are facilities that extract nonferrous metals, such as gold, silver, copper, zinc, and lead) metal mines in the United States.

# GOVERNMENT RECORDS SEARCHED / DATA CURRENCY TRACKING

Date of Government Version: 12/05/2005	Source: USGS
Date Data Arrived at EDR: 02/29/2008	Telephone: 703-648-7709
Date Made Active in Reports: 04/18/2008	Last EDR Contact: 05/31/2017
Number of Days to Update: 49	Next Scheduled EDR Contact: 09/11/2017
	Data Release Frequency: Varies

## US MINES 3: Active Mines & Mineral Plants Database Listing

Active Mines and Mineral Processing Plant operations for commodities monitored by the Minerals Information Team of the USGS.

Date of Government Version: 04/14/2011	Source: USGS
Date Data Arrived at EDR: 06/08/2011	Telephone: 703-648-7709
Date Made Active in Reports: 09/13/2011	Last EDR Contact: 06/02/2017
Number of Days to Update: 97	Next Scheduled EDR Contact: 09/11/2017
	Data Release Frequency: Varies

## ABANDONED MINES: Abandoned Mines

An inventory of land and water impacted by past mining (primarily coal mining) is maintained by OSMRE to provide information needed to implement the Surface Mining Control and Reclamation Act of 1977 (SMCRA). The inventory contains information on the location, type, and extent of AML impacts, as well as, information on the cost associated with the reclamation of those problems. The inventory is based upon field surveys by State, Tribal, and OSMRE program officials. It is dynamic to the extent that it is modified as new problems are identified and existing problems are reclaimed.

Date of Government Version: 03/14/2017	Source: Department of Interior
Date Data Arrived at EDR: 03/17/2017	Telephone: 202-208-2609
Date Made Active in Reports: 04/07/2017	Last EDR Contact: 06/09/2017
Number of Days to Update: 21	Next Scheduled EDR Contact: 09/25/2017
	Data Release Frequency: Quarterly

## FINDS: Facility Index System/Facility Registry System

Facility Index System. FINDS contains both facility information and 'pointers' to other sources that contain more detail. EDR includes the following FINDS databases in this report: PCS (Permit Compliance System), AIRS (Aerometric Information Retrieval System), DOCKET (Enforcement Docket used to manage and track information on civil judicial enforcement cases for all environmental statutes), FURS (Federal Underground Injection Control), C-DOCKET (Criminal Docket System used to track criminal enforcement actions for all environmental statutes), FFIS (Federal Facilities Information System), STATE (State Environmental Laws and Statutes), and PADS (PCB Activity Data System).

Date of Government Version: 04/04/2017	Source: EPA
Date Data Arrived at EDR: 04/07/2017	Telephone: (415) 947-8000
Date Made Active in Reports: 05/12/2017	Last EDR Contact: 06/07/2017
Number of Days to Update: 35	Next Scheduled EDR Contact: 09/18/2017
	Data Release Frequency: Quarterly

## ECHO: Enforcement & Compliance History Information

ECHO provides integrated compliance and enforcement information for about 800,000 regulated facilities nationwide.

Date of Government Version: 03/19/2017	Source: Environmental Protection Agency
Date Data Arrived at EDR: 03/21/2017	Telephone: 202-564-2280
Date Made Active in Reports: 05/12/2017	Last EDR Contact: 06/07/2017
Number of Days to Update: 52	Next Scheduled EDR Contact: 09/18/2017
	Data Release Frequency: Quarterly

## UXO: Unexploded Ordnance Sites

A listing of unexploded ordnance site locations

Date of Government Version: 10/25/2015	Source: Department of Defense
Date Data Arrived at EDR: 01/29/2016	Telephone: 571-373-0407
Date Made Active in Reports: 04/05/2016	Last EDR Contact: 07/17/2017
Number of Days to Update: 67	Next Scheduled EDR Contact: 10/30/2017
	Data Release Frequency: Varies

# GOVERNMENT RECORDS SEARCHED / DATA CURRENCY TRACKING

## DOCKET HWC: Hazardous Waste Compliance Docket Listing

A complete list of the Federal Agency Hazardous Waste Compliance Docket Facilities.

Date of Government Version: 06/02/2016	Source: Environmental Protection Agency
Date Data Arrived at EDR: 06/03/2016	Telephone: 202-564-0527
Date Made Active in Reports: 09/02/2016	Last EDR Contact: 05/24/2017
Number of Days to Update: 91	Next Scheduled EDR Contact: 09/11/2017
	Data Release Frequency: Varies

## FUELS PROGRAM: EPA Fuels Program Registered Listing

This listing includes facilities that are registered under the Part 80 (Code of Federal Regulations) EPA Fuels Programs. All companies now are required to submit new and updated registrations.

Date of Government Version: 02/22/2017	Source: EPA
Date Data Arrived at EDR: 02/22/2017	Telephone: 800-385-6164
Date Made Active in Reports: 05/12/2017	Last EDR Contact: 05/24/2017
Number of Days to Update: 79	Next Scheduled EDR Contact: 09/04/2017
	Data Release Frequency: Quarterly

## CA BOND EXP. PLAN: Bond Expenditure Plan

Department of Health Services developed a site-specific expenditure plan as the basis for an appropriation of Hazardous Substance Cleanup Bond Act funds. It is not updated.

Date of Government Version: 01/01/1989	Source: Department of Health Services
Date Data Arrived at EDR: 07/27/1994	Telephone: 916-255-2118
Date Made Active in Reports: 08/02/1994	Last EDR Contact: 05/31/1994
Number of Days to Update: 6	Next Scheduled EDR Contact: N/A
	Data Release Frequency: No Update Planned

## CORTESE: "Cortese" Hazardous Waste & Substances Sites List

The sites for the list are designated by the State Water Resource Control Board (LUST), the Integrated Waste Board (SWF/LS), and the Department of Toxic Substances Control (Cal-Sites).

Date of Government Version: 12/28/2016	Source: CAL EPA/Office of Emergency Information
Date Data Arrived at EDR: 12/28/2016	Telephone: 916-323-3400
Date Made Active in Reports: 03/02/2017	Last EDR Contact: 06/28/2017
Number of Days to Update: 64	Next Scheduled EDR Contact: 10/09/2017
	Data Release Frequency: Quarterly

## DRYCLEANERS: Cleaner Facilities

A list of drycleaner related facilities that have EPA ID numbers. These are facilities with certain SIC codes: power laundries, family and commercial; garment pressing and cleaner's agents; linen supply; coin-operated laundries and cleaning; drycleaning plants, except rugs; carpet and upholster cleaning; industrial launderers; laundry and garment services.

Date of Government Version: 03/09/2017	Source: Department of Toxic Substance Control
Date Data Arrived at EDR: 04/11/2017	Telephone: 916-327-4498
Date Made Active in Reports: 05/23/2017	Last EDR Contact: 07/13/2017
Number of Days to Update: 42	Next Scheduled EDR Contact: 09/18/2017
	Data Release Frequency: Annually

## EMI: Emissions Inventory Data

Toxics and criteria pollutant emissions data collected by the ARB and local air pollution agencies.

Date of Government Version: 12/31/2014	Source: California Air Resources Board
Date Data Arrived at EDR: 09/23/2016	Telephone: 916-322-2990
Date Made Active in Reports: 10/24/2016	Last EDR Contact: 06/23/2017
Number of Days to Update: 31	Next Scheduled EDR Contact: 10/02/2017
	Data Release Frequency: Varies

# GOVERNMENT RECORDS SEARCHED / DATA CURRENCY TRACKING

## ENF: Enforcement Action Listing

A listing of Water Board Enforcement Actions. Formal is everything except Oral/Verbal Communication, Notice of Violation, Expedited Payment Letter, and Staff Enforcement Letter.

Date of Government Version: 01/23/2017	Source: State Water Resources Control Board
Date Data Arrived at EDR: 01/27/2017	Telephone: 916-445-9379
Date Made Active in Reports: 05/25/2017	Last EDR Contact: 07/19/2017
Number of Days to Update: 118	Next Scheduled EDR Contact: 11/08/2017
	Data Release Frequency: Varies

## Financial Assurance 1: Financial Assurance Information Listing

Financial Assurance information

Date of Government Version: 04/25/2016	Source: Department of Toxic Substances Control
Date Data Arrived at EDR: 04/29/2016	Telephone: 916-255-3628
Date Made Active in Reports: 06/21/2016	Last EDR Contact: 07/21/2017
Number of Days to Update: 53	Next Scheduled EDR Contact: 10/30/2017
	Data Release Frequency: Varies

## Financial Assurance 2: Financial Assurance Information Listing

A listing of financial assurance information for solid waste facilities. Financial assurance is intended to ensure that resources are available to pay for the cost of closure, post-closure care, and corrective measures if the owner or operator of a regulated facility is unable or unwilling to pay.

Date of Government Version: 02/14/2017	Source: California Integrated Waste Management Board
Date Data Arrived at EDR: 02/17/2017	Telephone: 916-341-6066
Date Made Active in Reports: 05/25/2017	Last EDR Contact: 05/15/2017
Number of Days to Update: 97	Next Scheduled EDR Contact: 08/28/2017
	Data Release Frequency: Varies

## HAZNET: Facility and Manifest Data

Facility and Manifest Data. The data is extracted from the copies of hazardous waste manifests received each year by the DTSC. The annual volume of manifests is typically 700,000 - 1,000,000 annually, representing approximately 350,000 - 500,000 shipments. Data are from the manifests submitted without correction, and therefore many contain some invalid values for data elements such as generator ID, TSD ID, waste category, and disposal method. This database begins with calendar year 1993.

Date of Government Version: 12/31/2015	Source: California Environmental Protection Agency
Date Data Arrived at EDR: 10/12/2016	Telephone: 916-255-1136
Date Made Active in Reports: 12/15/2016	Last EDR Contact: 07/12/2017
Number of Days to Update: 64	Next Scheduled EDR Contact: 10/23/2017
	Data Release Frequency: Annually

## ICE: ICE

Contains data pertaining to the Permitted Facilities with Inspections / Enforcements sites tracked in Envirositor.

Date of Government Version: 11/21/2016	Source: Department of Toxic Substances Control
Date Data Arrived at EDR: 11/22/2016	Telephone: 877-786-9427
Date Made Active in Reports: 01/23/2017	Last EDR Contact: 05/24/2017
Number of Days to Update: 62	Next Scheduled EDR Contact: 09/04/2017
	Data Release Frequency: Quarterly

## HIST CORTESE: Hazardous Waste & Substance Site List

The sites for the list are designated by the State Water Resource Control Board [LUST], the Integrated Waste Board [SWF/LS], and the Department of Toxic Substances Control [CALSITES]. This listing is no longer updated by the state agency.

Date of Government Version: 04/01/2001	Source: Department of Toxic Substances Control
Date Data Arrived at EDR: 01/22/2009	Telephone: 916-323-3400
Date Made Active in Reports: 04/08/2009	Last EDR Contact: 01/22/2009
Number of Days to Update: 76	Next Scheduled EDR Contact: N/A
	Data Release Frequency: No Update Planned



# GOVERNMENT RECORDS SEARCHED / DATA CURRENCY TRACKING

## HWP: EnviroStor Permitted Facilities Listing

Detailed information on permitted hazardous waste facilities and corrective action ("cleanups") tracked in EnviroStor.

Date of Government Version: 11/21/2016	Source: Department of Toxic Substances Control
Date Data Arrived at EDR: 11/22/2016	Telephone: 916-323-3400
Date Made Active in Reports: 01/23/2017	Last EDR Contact: 05/24/2017
Number of Days to Update: 62	Next Scheduled EDR Contact: 09/04/2017
	Data Release Frequency: Quarterly

## HWT: Registered Hazardous Waste Transporter Database

A listing of hazardous waste transporters. In California, unless specifically exempted, it is unlawful for any person to transport hazardous wastes unless the person holds a valid registration issued by DTSC. A hazardous waste transporter registration is valid for one year and is assigned a unique registration number.

Date of Government Version: 04/11/2017	Source: Department of Toxic Substances Control
Date Data Arrived at EDR: 04/13/2017	Telephone: 916-440-7145
Date Made Active in Reports: 04/26/2017	Last EDR Contact: 07/12/2017
Number of Days to Update: 13	Next Scheduled EDR Contact: 10/23/2017
	Data Release Frequency: Quarterly

## MINES: Mines Site Location Listing

A listing of mine site locations from the Office of Mine Reclamation.

Date of Government Version: 09/12/2016	Source: Department of Conservation
Date Data Arrived at EDR: 09/14/2016	Telephone: 916-322-1080
Date Made Active in Reports: 10/14/2016	Last EDR Contact: 06/14/2017
Number of Days to Update: 30	Next Scheduled EDR Contact: 09/25/2017
	Data Release Frequency: Varies

## MWMP: Medical Waste Management Program Listing

The Medical Waste Management Program (MWMP) ensures the proper handling and disposal of medical waste by permitting and inspecting medical waste Offsite Treatment Facilities (PDF) and Transfer Stations (PDF) throughout the state. MWMP also oversees all Medical Waste Transporters.

Date of Government Version: 12/02/2016	Source: Department of Public Health
Date Data Arrived at EDR: 12/06/2016	Telephone: 916-558-1784
Date Made Active in Reports: 03/02/2017	Last EDR Contact: 06/06/2017
Number of Days to Update: 86	Next Scheduled EDR Contact: 09/18/2017
	Data Release Frequency: Varies

## NPDES: NPDES Permits Listing

A listing of NPDES permits, including stormwater.

Date of Government Version: 11/14/2016	Source: State Water Resources Control Board
Date Data Arrived at EDR: 11/15/2016	Telephone: 916-445-9379
Date Made Active in Reports: 03/02/2017	Last EDR Contact: 05/17/2017
Number of Days to Update: 107	Next Scheduled EDR Contact: 08/28/2017
	Data Release Frequency: Quarterly

## PEST LIC: Pesticide Regulation Licenses Listing

A listing of licenses and certificates issued by the Department of Pesticide Regulation. The DPR issues licenses and/or certificates to: Persons and businesses that apply or sell pesticides; Pest control dealers and brokers; Persons who advise on agricultural pesticide applications.

Date of Government Version: 12/06/2016	Source: Department of Pesticide Regulation
Date Data Arrived at EDR: 12/06/2016	Telephone: 916-445-4038
Date Made Active in Reports: 03/03/2017	Last EDR Contact: 06/07/2017
Number of Days to Update: 87	Next Scheduled EDR Contact: 09/18/2017
	Data Release Frequency: Quarterly

# GOVERNMENT RECORDS SEARCHED / DATA CURRENCY TRACKING

## PROC: Certified Processors Database

A listing of certified processors.

Date of Government Version: 03/13/2017  
Date Data Arrived at EDR: 03/14/2017  
Date Made Active in Reports: 05/03/2017  
Number of Days to Update: 50

Source: Department of Conservation  
Telephone: 916-323-3836  
Last EDR Contact: 06/14/2017  
Next Scheduled EDR Contact: 09/25/2017  
Data Release Frequency: Quarterly

## NOTIFY 65: Proposition 65 Records

Listings of all Proposition 65 incidents reported to counties by the State Water Resources Control Board and the Regional Water Quality Control Board. This database is no longer updated by the reporting agency.

Date of Government Version: 12/16/2016  
Date Data Arrived at EDR: 12/22/2016  
Date Made Active in Reports: 03/02/2017  
Number of Days to Update: 70

Source: State Water Resources Control Board  
Telephone: 916-445-3846  
Last EDR Contact: 06/16/2017  
Next Scheduled EDR Contact: 10/02/2017  
Data Release Frequency: No Update Planned

## UIC: UIC Listing

A listing of wells identified as underground injection wells, in the California Oil and Gas Wells database.

Date of Government Version: 01/20/2017  
Date Data Arrived at EDR: 03/14/2017  
Date Made Active in Reports: 05/03/2017  
Number of Days to Update: 50

Source: Department of Conservation  
Telephone: 916-445-2408  
Last EDR Contact: 06/14/2017  
Next Scheduled EDR Contact: 09/25/2017  
Data Release Frequency: Varies

## WASTEWATER PITS: Oil Wastewater Pits Listing

Water officials discovered that oil producers have been dumping chemical-laden wastewater into hundreds of unlined pits that are operating without proper permits. Inspections completed by the Central Valley Regional Water Quality Control Board revealed the existence of previously unidentified waste sites. The water board's review found that more than one-third of the region's active disposal pits are operating without permission.

Date of Government Version: 04/15/2015  
Date Data Arrived at EDR: 04/17/2015  
Date Made Active in Reports: 06/23/2015  
Number of Days to Update: 67

Source: RWQCB, Central Valley Region  
Telephone: 559-445-5577  
Last EDR Contact: 07/14/2017  
Next Scheduled EDR Contact: 10/23/2017  
Data Release Frequency: Varies

## WDS: Waste Discharge System

Sites which have been issued waste discharge requirements.

Date of Government Version: 06/19/2007  
Date Data Arrived at EDR: 06/20/2007  
Date Made Active in Reports: 06/29/2007  
Number of Days to Update: 9

Source: State Water Resources Control Board  
Telephone: 916-341-5227  
Last EDR Contact: 05/22/2017  
Next Scheduled EDR Contact: 09/04/2017  
Data Release Frequency: Quarterly

## WIP: Well Investigation Program Case List

Well Investigation Program case in the San Gabriel and San Fernando Valley area.

Date of Government Version: 07/03/2009  
Date Data Arrived at EDR: 07/21/2009  
Date Made Active in Reports: 08/03/2009  
Number of Days to Update: 13

Source: Los Angeles Water Quality Control Board  
Telephone: 213-576-6726  
Last EDR Contact: 06/27/2017  
Next Scheduled EDR Contact: 10/09/2017  
Data Release Frequency: Varies

# GOVERNMENT RECORDS SEARCHED / DATA CURRENCY TRACKING

## EDR HIGH RISK HISTORICAL RECORDS

### ***EDR Exclusive Records***

#### EDR MGP: EDR Proprietary Manufactured Gas Plants

The EDR Proprietary Manufactured Gas Plant Database includes records of coal gas plants (manufactured gas plants) compiled by EDR's researchers. Manufactured gas sites were used in the United States from the 1800's to 1950's to produce a gas that could be distributed and used as fuel. These plants used whale oil, rosin, coal, or a mixture of coal, oil, and water that also produced a significant amount of waste. Many of the byproducts of the gas production, such as coal tar (oily waste containing volatile and non-volatile chemicals), sludges, oils and other compounds are potentially hazardous to human health and the environment. The byproduct from this process was frequently disposed of directly at the plant site and can remain or spread slowly, serving as a continuous source of soil and groundwater contamination.

Date of Government Version: N/A  
Date Data Arrived at EDR: N/A  
Date Made Active in Reports: N/A  
Number of Days to Update: N/A

Source: EDR, Inc.  
Telephone: N/A  
Last EDR Contact: N/A  
Next Scheduled EDR Contact: N/A  
Data Release Frequency: No Update Planned

#### EDR Hist Auto: EDR Exclusive Historic Gas Stations

EDR has searched selected national collections of business directories and has collected listings of potential gas station/filling station/service station sites that were available to EDR researchers. EDR's review was limited to those categories of sources that might, in EDR's opinion, include gas station/filling station/service station establishments. The categories reviewed included, but were not limited to gas, gas station, gasoline station, filling station, auto, automobile repair, auto service station, service station, etc. This database falls within a category of information EDR classifies as "High Risk Historical Records", or HRHR. EDR's HRHR effort presents unique and sometimes proprietary data about past sites and operations that typically create environmental concerns, but may not show up in current government records searches.

Date of Government Version: N/A  
Date Data Arrived at EDR: N/A  
Date Made Active in Reports: N/A  
Number of Days to Update: N/A

Source: EDR, Inc.  
Telephone: N/A  
Last EDR Contact: N/A  
Next Scheduled EDR Contact: N/A  
Data Release Frequency: Varies

#### EDR Hist Cleaner: EDR Exclusive Historic Dry Cleaners

EDR has searched selected national collections of business directories and has collected listings of potential dry cleaner sites that were available to EDR researchers. EDR's review was limited to those categories of sources that might, in EDR's opinion, include dry cleaning establishments. The categories reviewed included, but were not limited to dry cleaners, cleaners, laundry, laundromat, cleaning/laundry, wash & dry etc. This database falls within a category of information EDR classifies as "High Risk Historical Records", or HRHR. EDR's HRHR effort presents unique and sometimes proprietary data about past sites and operations that typically create environmental concerns, but may not show up in current government records searches.

Date of Government Version: N/A  
Date Data Arrived at EDR: N/A  
Date Made Active in Reports: N/A  
Number of Days to Update: N/A

Source: EDR, Inc.  
Telephone: N/A  
Last EDR Contact: N/A  
Next Scheduled EDR Contact: N/A  
Data Release Frequency: Varies

## EDR RECOVERED GOVERNMENT ARCHIVES

### ***Exclusive Recovered Govt. Archives***

#### RGA LF: Recovered Government Archive Solid Waste Facilities List

The EDR Recovered Government Archive Landfill database provides a list of landfills derived from historical databases and includes many records that no longer appear in current government lists. Compiled from Records formerly available from the Department of Resources Recycling and Recovery in California.

# GOVERNMENT RECORDS SEARCHED / DATA CURRENCY TRACKING

Date of Government Version: N/A  
Date Data Arrived at EDR: 07/01/2013  
Date Made Active in Reports: 01/13/2014  
Number of Days to Update: 196

Source: Department of Resources Recycling and Recovery  
Telephone: N/A  
Last EDR Contact: 06/01/2012  
Next Scheduled EDR Contact: N/A  
Data Release Frequency: Varies

## RGA LUST: Recovered Government Archive Leaking Underground Storage Tank

The EDR Recovered Government Archive Leaking Underground Storage Tank database provides a list of LUST incidents derived from historical databases and includes many records that no longer appear in current government lists. Compiled from Records formerly available from the State Water Resources Control Board in California.

Date of Government Version: N/A  
Date Data Arrived at EDR: 07/01/2013  
Date Made Active in Reports: 12/30/2013  
Number of Days to Update: 182

Source: State Water Resources Control Board  
Telephone: N/A  
Last EDR Contact: 06/01/2012  
Next Scheduled EDR Contact: N/A  
Data Release Frequency: Varies

## COUNTY RECORDS

### ALAMEDA COUNTY:

#### Contaminated Sites

A listing of contaminated sites overseen by the Toxic Release Program (oil and groundwater contamination from chemical releases and spills) and the Leaking Underground Storage Tank Program (soil and ground water contamination from leaking petroleum USTs).

Date of Government Version: 04/10/2017  
Date Data Arrived at EDR: 04/11/2017  
Date Made Active in Reports: 05/12/2017  
Number of Days to Update: 31

Source: Alameda County Environmental Health Services  
Telephone: 510-567-6700  
Last EDR Contact: 07/07/2017  
Next Scheduled EDR Contact: 10/23/2017  
Data Release Frequency: Semi-Annually

#### Underground Tanks

Underground storage tank sites located in Alameda county.

Date of Government Version: 04/10/2017  
Date Data Arrived at EDR: 04/11/2017  
Date Made Active in Reports: 05/02/2017  
Number of Days to Update: 21

Source: Alameda County Environmental Health Services  
Telephone: 510-567-6700  
Last EDR Contact: 07/07/2017  
Next Scheduled EDR Contact: 04/24/2047  
Data Release Frequency: Semi-Annually

### AMADOR COUNTY:

#### CUPA Facility List

Cupa Facility List

Date of Government Version: 03/06/2017  
Date Data Arrived at EDR: 03/08/2017  
Date Made Active in Reports: 04/14/2017  
Number of Days to Update: 37

Source: Amador County Environmental Health  
Telephone: 209-223-6439  
Last EDR Contact: 06/16/2017  
Next Scheduled EDR Contact: 09/18/2017  
Data Release Frequency: Varies

### BUTTE COUNTY:

#### CUPA Facility Listing

Cupa facility list.

# GOVERNMENT RECORDS SEARCHED / DATA CURRENCY TRACKING

Date of Government Version: 01/31/2017  
Date Data Arrived at EDR: 02/07/2017  
Date Made Active in Reports: 05/12/2017  
Number of Days to Update: 94

Source: Public Health Department  
Telephone: 530-538-7149  
Last EDR Contact: 07/19/2017  
Next Scheduled EDR Contact: 10/23/2017  
Data Release Frequency: No Update Planned

## CALVERAS COUNTY:

CUPA Facility Listing  
Cupa Facility Listing

Date of Government Version: 01/09/2017  
Date Data Arrived at EDR: 01/11/2017  
Date Made Active in Reports: 03/02/2017  
Number of Days to Update: 50

Source: Calveras County Environmental Health  
Telephone: 209-754-6399  
Last EDR Contact: 06/27/2017  
Next Scheduled EDR Contact: 10/09/2017  
Data Release Frequency: Quarterly

## COLUSA COUNTY:

CUPA Facility List  
Cupa facility list.

Date of Government Version: 02/23/2017  
Date Data Arrived at EDR: 02/24/2017  
Date Made Active in Reports: 05/12/2017  
Number of Days to Update: 77

Source: Health & Human Services  
Telephone: 530-458-0396  
Last EDR Contact: 06/02/2017  
Next Scheduled EDR Contact: 08/21/2017  
Data Release Frequency: Varies

## CONTRA COSTA COUNTY:

Site List

List includes sites from the underground tank, hazardous waste generator and business plan/2185 programs.

Date of Government Version: 05/26/2017  
Date Data Arrived at EDR: 05/30/2017  
Date Made Active in Reports: 07/27/2017  
Number of Days to Update: 58

Source: Contra Costa Health Services Department  
Telephone: 925-646-2286  
Last EDR Contact: 05/01/2017  
Next Scheduled EDR Contact: 08/14/2017  
Data Release Frequency: Semi-Annually

## DEL NORTE COUNTY:

CUPA Facility List  
Cupa Facility list

Date of Government Version: 01/31/2017  
Date Data Arrived at EDR: 02/03/2017  
Date Made Active in Reports: 04/14/2017  
Number of Days to Update: 70

Source: Del Norte County Environmental Health Division  
Telephone: 707-465-0426  
Last EDR Contact: 07/27/2017  
Next Scheduled EDR Contact: 11/13/2017  
Data Release Frequency: Varies

## EL DORADO COUNTY:

CUPA Facility List  
CUPA facility list.

# GOVERNMENT RECORDS SEARCHED / DATA CURRENCY TRACKING

Date of Government Version: 02/24/2017  
Date Data Arrived at EDR: 02/28/2017  
Date Made Active in Reports: 05/12/2017  
Number of Days to Update: 73

Source: El Dorado County Environmental Management Department  
Telephone: 530-621-6623  
Last EDR Contact: 05/01/2017  
Next Scheduled EDR Contact: 08/14/2017  
Data Release Frequency: Varies

## FRESNO COUNTY:

### CUPA Resources List

Certified Unified Program Agency. CUPA's are responsible for implementing a unified hazardous materials and hazardous waste management regulatory program. The agency provides oversight of businesses that deal with hazardous materials, operate underground storage tanks or aboveground storage tanks.

Date of Government Version: 04/06/2017  
Date Data Arrived at EDR: 04/07/2017  
Date Made Active in Reports: 05/17/2017  
Number of Days to Update: 40

Source: Dept. of Community Health  
Telephone: 559-445-3271  
Last EDR Contact: 06/29/2017  
Next Scheduled EDR Contact: 10/16/2017  
Data Release Frequency: Semi-Annually

## GLENN COUNTY:

### CUPA Facility List

Cupa facility list

Date of Government Version: 12/02/2016  
Date Data Arrived at EDR: 02/03/2017  
Date Made Active in Reports: 05/25/2017  
Number of Days to Update: 111

Source: Glenn County Air Pollution Control District  
Telephone: 830-934-6500  
Last EDR Contact: 07/21/2017  
Next Scheduled EDR Contact: 11/08/2017  
Data Release Frequency: Varies

## HUMBOLDT COUNTY:

### CUPA Facility List

CUPA facility list.

Date of Government Version: 03/20/2017  
Date Data Arrived at EDR: 03/21/2017  
Date Made Active in Reports: 05/17/2017  
Number of Days to Update: 57

Source: Humboldt County Environmental Health  
Telephone: N/A  
Last EDR Contact: 05/22/2017  
Next Scheduled EDR Contact: 09/04/2017  
Data Release Frequency: Varies

## IMPERIAL COUNTY:

### CUPA Facility List

Cupa facility list.

Date of Government Version: 01/23/2017  
Date Data Arrived at EDR: 01/25/2017  
Date Made Active in Reports: 03/02/2017  
Number of Days to Update: 36

Source: San Diego Border Field Office  
Telephone: 760-339-2777  
Last EDR Contact: 07/21/2017  
Next Scheduled EDR Contact: 11/08/2017  
Data Release Frequency: Varies

## INYO COUNTY:

# GOVERNMENT RECORDS SEARCHED / DATA CURRENCY TRACKING

## CUPA Facility List

Cupa facility list.

Date of Government Version: 03/09/2017  
Date Data Arrived at EDR: 03/09/2017  
Date Made Active in Reports: 05/25/2017  
Number of Days to Update: 77

Source: Inyo County Environmental Health Services  
Telephone: 760-878-0238  
Last EDR Contact: 06/02/2017  
Next Scheduled EDR Contact: 09/04/2017  
Data Release Frequency: Varies

## KERN COUNTY:

### Underground Storage Tank Sites & Tank Listing Kern County Sites and Tanks Listing.

Date of Government Version: 02/07/2017  
Date Data Arrived at EDR: 02/10/2017  
Date Made Active in Reports: 05/02/2017  
Number of Days to Update: 81

Source: Kern County Environment Health Services Department  
Telephone: 661-862-8700  
Last EDR Contact: 05/05/2017  
Next Scheduled EDR Contact: 08/21/2017  
Data Release Frequency: Quarterly

## KINGS COUNTY:

### CUPA Facility List

A listing of sites included in the county's Certified Unified Program Agency database. California's Secretary for Environmental Protection established the unified hazardous materials and hazardous waste regulatory program as required by chapter 6.11 of the California Health and Safety Code. The Unified Program consolidates the administration, permits, inspections, and enforcement activities.

Date of Government Version: 03/06/2017  
Date Data Arrived at EDR: 03/07/2017  
Date Made Active in Reports: 05/17/2017  
Number of Days to Update: 71

Source: Kings County Department of Public Health  
Telephone: 559-584-1411  
Last EDR Contact: 05/22/2017  
Next Scheduled EDR Contact: 09/04/2017  
Data Release Frequency: Varies

## LAKE COUNTY:

### CUPA Facility List

Cupa facility list

Date of Government Version: 01/18/2017  
Date Data Arrived at EDR: 01/20/2017  
Date Made Active in Reports: 03/02/2017  
Number of Days to Update: 41

Source: Lake County Environmental Health  
Telephone: 707-263-1164  
Last EDR Contact: 07/17/2017  
Next Scheduled EDR Contact: 10/30/2017  
Data Release Frequency: Varies

## LASSEN COUNTY:

### CUPA Facility List

Cupa facility list

Date of Government Version: 11/30/2016  
Date Data Arrived at EDR: 02/03/2017  
Date Made Active in Reports: 05/25/2017  
Number of Days to Update: 111

Source: Lassen County Environmental Health  
Telephone: 530-251-8528  
Last EDR Contact: 07/21/2017  
Next Scheduled EDR Contact: 11/08/2017  
Data Release Frequency: Varies

## LOS ANGELES COUNTY:

# GOVERNMENT RECORDS SEARCHED / DATA CURRENCY TRACKING

## San Gabriel Valley Areas of Concern

San Gabriel Valley areas where VOC contamination is at or above the MCL as designated by region 9 EPA office.

Date of Government Version: 03/30/2009  
Date Data Arrived at EDR: 03/31/2009  
Date Made Active in Reports: 10/23/2009  
Number of Days to Update: 206

Source: EPA Region 9  
Telephone: 415-972-3178  
Last EDR Contact: 06/16/2017  
Next Scheduled EDR Contact: 10/02/2017  
Data Release Frequency: No Update Planned

## HMS: Street Number List

Industrial Waste and Underground Storage Tank Sites.

Date of Government Version: 11/14/2016  
Date Data Arrived at EDR: 11/18/2016  
Date Made Active in Reports: 01/23/2017  
Number of Days to Update: 66

Source: Department of Public Works  
Telephone: 626-458-3517  
Last EDR Contact: 07/07/2017  
Next Scheduled EDR Contact: 10/23/2017  
Data Release Frequency: Semi-Annually

## List of Solid Waste Facilities

Solid Waste Facilities in Los Angeles County.

Date of Government Version: 04/17/2017  
Date Data Arrived at EDR: 04/18/2017  
Date Made Active in Reports: 05/02/2017  
Number of Days to Update: 14

Source: La County Department of Public Works  
Telephone: 818-458-5185  
Last EDR Contact: 07/18/2017  
Next Scheduled EDR Contact: 10/30/2017  
Data Release Frequency: Varies

## City of Los Angeles Landfills

Landfills owned and maintained by the City of Los Angeles.

Date of Government Version: 01/01/2016  
Date Data Arrived at EDR: 01/26/2016  
Date Made Active in Reports: 03/22/2016  
Number of Days to Update: 56

Source: Engineering & Construction Division  
Telephone: 213-473-7869  
Last EDR Contact: 07/13/2017  
Next Scheduled EDR Contact: 10/30/2017  
Data Release Frequency: Varies

## Site Mitigation List

Industrial sites that have had some sort of spill or complaint.

Date of Government Version: 03/29/2016  
Date Data Arrived at EDR: 04/06/2016  
Date Made Active in Reports: 06/13/2016  
Number of Days to Update: 68

Source: Community Health Services  
Telephone: 323-890-7806  
Last EDR Contact: 07/17/2017  
Next Scheduled EDR Contact: 10/30/2017  
Data Release Frequency: Annually

## City of El Segundo Underground Storage Tank

Underground storage tank sites located in El Segundo city.

Date of Government Version: 01/17/2017  
Date Data Arrived at EDR: 01/18/2017  
Date Made Active in Reports: 05/10/2017  
Number of Days to Update: 112

Source: City of El Segundo Fire Department  
Telephone: 310-524-2236  
Last EDR Contact: 07/13/2017  
Next Scheduled EDR Contact: 10/30/2017  
Data Release Frequency: Semi-Annually

## City of Long Beach Underground Storage Tank

Underground storage tank sites located in the city of Long Beach.

Date of Government Version: 03/09/2017  
Date Data Arrived at EDR: 03/10/2017  
Date Made Active in Reports: 05/03/2017  
Number of Days to Update: 54

Source: City of Long Beach Fire Department  
Telephone: 562-570-2563  
Last EDR Contact: 07/21/2017  
Next Scheduled EDR Contact: 11/08/2017  
Data Release Frequency: Annually



# GOVERNMENT RECORDS SEARCHED / DATA CURRENCY TRACKING

## City of Torrance Underground Storage Tank

Underground storage tank sites located in the city of Torrance.

Date of Government Version: 01/10/2017  
Date Data Arrived at EDR: 01/13/2017  
Date Made Active in Reports: 05/03/2017  
Number of Days to Update: 110

Source: City of Torrance Fire Department  
Telephone: 310-618-2973  
Last EDR Contact: 07/07/2017  
Next Scheduled EDR Contact: 10/23/2017  
Data Release Frequency: Semi-Annually

## MADERA COUNTY:

### CUPA Facility List

A listing of sites included in the county's Certified Unified Program Agency database. California's Secretary for Environmental Protection established the unified hazardous materials and hazardous waste regulatory program as required by chapter 6.11 of the California Health and Safety Code. The Unified Program consolidates the administration, permits, inspections, and enforcement activities.

Date of Government Version: 03/03/2017  
Date Data Arrived at EDR: 03/07/2017  
Date Made Active in Reports: 05/17/2017  
Number of Days to Update: 71

Source: Madera County Environmental Health  
Telephone: 559-675-7823  
Last EDR Contact: 05/22/2017  
Next Scheduled EDR Contact: 09/04/2017  
Data Release Frequency: Varies

## MARIN COUNTY:

### Underground Storage Tank Sites

Currently permitted USTs in Marin County.

Date of Government Version: 03/31/2017  
Date Data Arrived at EDR: 04/06/2017  
Date Made Active in Reports: 05/03/2017  
Number of Days to Update: 27

Source: Public Works Department Waste Management  
Telephone: 415-473-6647  
Last EDR Contact: 06/29/2017  
Next Scheduled EDR Contact: 10/16/2017  
Data Release Frequency: Semi-Annually

## MERCED COUNTY:

### CUPA Facility List

CUPA facility list.

Date of Government Version: 02/22/2017  
Date Data Arrived at EDR: 02/23/2017  
Date Made Active in Reports: 05/17/2017  
Number of Days to Update: 83

Source: Merced County Environmental Health  
Telephone: 209-381-1094  
Last EDR Contact: 07/13/2017  
Next Scheduled EDR Contact: 09/04/2017  
Data Release Frequency: Varies

## MONO COUNTY:

### CUPA Facility List

CUPA Facility List

Date of Government Version: 02/21/2017  
Date Data Arrived at EDR: 03/02/2017  
Date Made Active in Reports: 05/17/2017  
Number of Days to Update: 76

Source: Mono County Health Department  
Telephone: 760-932-5580  
Last EDR Contact: 05/24/2017  
Next Scheduled EDR Contact: 09/11/2017  
Data Release Frequency: Varies

## MONTEREY COUNTY:

# GOVERNMENT RECORDS SEARCHED / DATA CURRENCY TRACKING

## CUPA Facility Listing

CUPA Program listing from the Environmental Health Division.

Date of Government Version: 06/24/2016  
Date Data Arrived at EDR: 06/27/2016  
Date Made Active in Reports: 08/09/2016  
Number of Days to Update: 43

Source: Monterey County Health Department  
Telephone: 831-796-1297  
Last EDR Contact: 05/22/2017  
Next Scheduled EDR Contact: 09/04/2017  
Data Release Frequency: Varies

## NAPA COUNTY:

### Sites With Reported Contamination

A listing of leaking underground storage tank sites located in Napa county.

Date of Government Version: 01/09/2017  
Date Data Arrived at EDR: 01/11/2017  
Date Made Active in Reports: 03/02/2017  
Number of Days to Update: 50

Source: Napa County Department of Environmental Management  
Telephone: 707-253-4269  
Last EDR Contact: 05/24/2017  
Next Scheduled EDR Contact: 09/11/2017  
Data Release Frequency: No Update Planned

### Closed and Operating Underground Storage Tank Sites

Underground storage tank sites located in Napa county.

Date of Government Version: 03/15/2017  
Date Data Arrived at EDR: 03/16/2017  
Date Made Active in Reports: 05/09/2017  
Number of Days to Update: 54

Source: Napa County Department of Environmental Management  
Telephone: 707-253-4269  
Last EDR Contact: 05/24/2017  
Next Scheduled EDR Contact: 09/11/2017  
Data Release Frequency: No Update Planned

## NEVADA COUNTY:

### CUPA Facility List

CUPA facility list.

Date of Government Version: 02/09/2017  
Date Data Arrived at EDR: 02/10/2017  
Date Made Active in Reports: 05/17/2017  
Number of Days to Update: 96

Source: Community Development Agency  
Telephone: 530-265-1467  
Last EDR Contact: 07/27/2017  
Next Scheduled EDR Contact: 11/13/2017  
Data Release Frequency: Varies

## ORANGE COUNTY:

### List of Industrial Site Cleanups

Petroleum and non-petroleum spills.

Date of Government Version: 02/06/2017  
Date Data Arrived at EDR: 02/10/2017  
Date Made Active in Reports: 04/21/2017  
Number of Days to Update: 70

Source: Health Care Agency  
Telephone: 714-834-3446  
Last EDR Contact: 05/08/2017  
Next Scheduled EDR Contact: 08/21/2017  
Data Release Frequency: Annually

### List of Underground Storage Tank Cleanups

Orange County Underground Storage Tank Cleanups (LUST).

Date of Government Version: 11/04/2016  
Date Data Arrived at EDR: 11/11/2016  
Date Made Active in Reports: 01/23/2017  
Number of Days to Update: 73

Source: Health Care Agency  
Telephone: 714-834-3446  
Last EDR Contact: 05/08/2017  
Next Scheduled EDR Contact: 08/21/2017  
Data Release Frequency: Quarterly

# GOVERNMENT RECORDS SEARCHED / DATA CURRENCY TRACKING

## List of Underground Storage Tank Facilities

Orange County Underground Storage Tank Facilities (UST).

Date of Government Version: 02/06/2017	Source: Health Care Agency
Date Data Arrived at EDR: 02/07/2017	Telephone: 714-834-3446
Date Made Active in Reports: 05/03/2017	Last EDR Contact: 05/09/2017
Number of Days to Update: 85	Next Scheduled EDR Contact: 08/21/2017
	Data Release Frequency: Quarterly

## PLACER COUNTY:

### Master List of Facilities

List includes aboveground tanks, underground tanks and cleanup sites.

Date of Government Version: 09/02/2016	Source: Placer County Health and Human Services
Date Data Arrived at EDR: 09/06/2016	Telephone: 530-745-2363
Date Made Active in Reports: 10/14/2016	Last EDR Contact: 06/02/2017
Number of Days to Update: 38	Next Scheduled EDR Contact: 09/18/2017
	Data Release Frequency: Semi-Annually

## PLUMAS COUNTY:

### CUPA Facility List

Plumas County CUPA Program facilities.

Date of Government Version: 01/31/2017	Source: Plumas County Environmental Health
Date Data Arrived at EDR: 02/03/2017	Telephone: 530-283-6355
Date Made Active in Reports: 05/25/2017	Last EDR Contact: 07/21/2017
Number of Days to Update: 111	Next Scheduled EDR Contact: 11/08/2017
	Data Release Frequency: Varies

## RIVERSIDE COUNTY:

### Listing of Underground Tank Cleanup Sites

Riverside County Underground Storage Tank Cleanup Sites (LUST).

Date of Government Version: 04/18/2017	Source: Department of Environmental Health
Date Data Arrived at EDR: 04/20/2017	Telephone: 951-358-5055
Date Made Active in Reports: 04/21/2017	Last EDR Contact: 06/19/2017
Number of Days to Update: 1	Next Scheduled EDR Contact: 10/02/2017
	Data Release Frequency: Quarterly

### Underground Storage Tank Tank List

Underground storage tank sites located in Riverside county.

Date of Government Version: 01/19/2017	Source: Department of Environmental Health
Date Data Arrived at EDR: 01/25/2017	Telephone: 951-358-5055
Date Made Active in Reports: 05/03/2017	Last EDR Contact: 06/19/2017
Number of Days to Update: 98	Next Scheduled EDR Contact: 10/02/2017
	Data Release Frequency: Quarterly

## SACRAMENTO COUNTY:

### Toxic Site Clean-Up List

List of sites where unauthorized releases of potentially hazardous materials have occurred.

# GOVERNMENT RECORDS SEARCHED / DATA CURRENCY TRACKING

Date of Government Version: 11/07/2016  
Date Data Arrived at EDR: 01/05/2017  
Date Made Active in Reports: 03/02/2017  
Number of Days to Update: 56

Source: Sacramento County Environmental Management  
Telephone: 916-875-8406  
Last EDR Contact: 07/06/2017  
Next Scheduled EDR Contact: 10/16/2017  
Data Release Frequency: Quarterly

## Master Hazardous Materials Facility List

Any business that has hazardous materials on site - hazardous material storage sites, underground storage tanks, waste generators.

Date of Government Version: 11/08/2016  
Date Data Arrived at EDR: 01/05/2017  
Date Made Active in Reports: 03/02/2017  
Number of Days to Update: 56

Source: Sacramento County Environmental Management  
Telephone: 916-875-8406  
Last EDR Contact: 07/06/2017  
Next Scheduled EDR Contact: 10/16/2017  
Data Release Frequency: Quarterly

## SAN BENITO COUNTY:

### CUPA Facility List

Cupa facility list

Date of Government Version: 11/30/2016  
Date Data Arrived at EDR: 02/09/2017  
Date Made Active in Reports: 05/25/2017  
Number of Days to Update: 105

Source: San Benito County Environmental Health  
Telephone: N/A  
Last EDR Contact: 05/05/2017  
Next Scheduled EDR Contact: 08/21/2017  
Data Release Frequency: Varies

## SAN BERNARDINO COUNTY:

### Hazardous Material Permits

This listing includes underground storage tanks, medical waste handlers/generators, hazardous materials handlers, hazardous waste generators, and waste oil generators/handlers.

Date of Government Version: 12/09/2016  
Date Data Arrived at EDR: 12/13/2016  
Date Made Active in Reports: 03/03/2017  
Number of Days to Update: 80

Source: San Bernardino County Fire Department Hazardous Materials Division  
Telephone: 909-387-3041  
Last EDR Contact: 05/08/2017  
Next Scheduled EDR Contact: 08/21/2017  
Data Release Frequency: Quarterly

## SAN DIEGO COUNTY:

### Hazardous Materials Management Division Database

The database includes: HE58 - This report contains the business name, site address, business phone number, establishment 'H' permit number, type of permit, and the business status. HE17 - In addition to providing the same information provided in the HE58 listing, HE17 provides inspection dates, violations received by the establishment, hazardous waste generated, the quantity, method of storage, treatment/disposal of waste and the hauler, and information on underground storage tanks. Unauthorized Release List - Includes a summary of environmental contamination cases in San Diego County (underground tank cases, non-tank cases, groundwater contamination, and soil contamination are included.)

Date of Government Version: 10/05/2016  
Date Data Arrived at EDR: 12/06/2016  
Date Made Active in Reports: 03/02/2017  
Number of Days to Update: 86

Source: Hazardous Materials Management Division  
Telephone: 619-338-2268  
Last EDR Contact: 06/07/2017  
Next Scheduled EDR Contact: 09/18/2017  
Data Release Frequency: Quarterly

# GOVERNMENT RECORDS SEARCHED / DATA CURRENCY TRACKING

## Solid Waste Facilities

San Diego County Solid Waste Facilities.

Date of Government Version: 10/31/2015  
Date Data Arrived at EDR: 11/07/2015  
Date Made Active in Reports: 01/04/2016  
Number of Days to Update: 58

Source: Department of Health Services  
Telephone: 619-338-2209  
Last EDR Contact: 07/21/2017  
Next Scheduled EDR Contact: 11/08/2017  
Data Release Frequency: Varies

## Environmental Case Listing

The listing contains all underground tank release cases and projects pertaining to properties contaminated with hazardous substances that are actively under review by the Site Assessment and Mitigation Program.

Date of Government Version: 03/23/2010  
Date Data Arrived at EDR: 06/15/2010  
Date Made Active in Reports: 07/09/2010  
Number of Days to Update: 24

Source: San Diego County Department of Environmental Health  
Telephone: 619-338-2371  
Last EDR Contact: 06/05/2017  
Next Scheduled EDR Contact: 09/18/2017  
Data Release Frequency: No Update Planned

## SAN FRANCISCO COUNTY:

### Local Oversight Facilities

A listing of leaking underground storage tank sites located in San Francisco county.

Date of Government Version: 09/19/2008  
Date Data Arrived at EDR: 09/19/2008  
Date Made Active in Reports: 09/29/2008  
Number of Days to Update: 10

Source: Department Of Public Health San Francisco County  
Telephone: 415-252-3920  
Last EDR Contact: 05/05/2017  
Next Scheduled EDR Contact: 08/21/2017  
Data Release Frequency: Quarterly

### Underground Storage Tank Information

Underground storage tank sites located in San Francisco county.

Date of Government Version: 02/28/2017  
Date Data Arrived at EDR: 03/02/2017  
Date Made Active in Reports: 05/03/2017  
Number of Days to Update: 62

Source: Department of Public Health  
Telephone: 415-252-3920  
Last EDR Contact: 05/05/2017  
Next Scheduled EDR Contact: 08/21/2017  
Data Release Frequency: Quarterly

## SAN JOAQUIN COUNTY:

### San Joaquin Co. UST

A listing of underground storage tank locations in San Joaquin county.

Date of Government Version: 03/21/2017  
Date Data Arrived at EDR: 03/23/2017  
Date Made Active in Reports: 05/09/2017  
Number of Days to Update: 47

Source: Environmental Health Department  
Telephone: N/A  
Last EDR Contact: 06/16/2017  
Next Scheduled EDR Contact: 10/02/2017  
Data Release Frequency: Semi-Annually

## SAN LUIS OBISPO COUNTY:

### CUPA Facility List

Cupa Facility List.

Date of Government Version: 02/21/2017  
Date Data Arrived at EDR: 02/21/2017  
Date Made Active in Reports: 05/23/2017  
Number of Days to Update: 91

Source: San Luis Obispo County Public Health Department  
Telephone: 805-781-5596  
Last EDR Contact: 06/02/2017  
Next Scheduled EDR Contact: 09/04/2017  
Data Release Frequency: Varies

## SAN MATEO COUNTY:

# GOVERNMENT RECORDS SEARCHED / DATA CURRENCY TRACKING

## Business Inventory

List includes Hazardous Materials Business Plan, hazardous waste generators, and underground storage tanks.

Date of Government Version: 03/15/2017  
Date Data Arrived at EDR: 04/07/2017  
Date Made Active in Reports: 05/10/2017  
Number of Days to Update: 33

Source: San Mateo County Environmental Health Services Division  
Telephone: 650-363-1921  
Last EDR Contact: 06/09/2017  
Next Scheduled EDR Contact: 09/25/2017  
Data Release Frequency: Annually

## Fuel Leak List

A listing of leaking underground storage tank sites located in San Mateo county.

Date of Government Version: 03/15/2017  
Date Data Arrived at EDR: 04/07/2017  
Date Made Active in Reports: 04/21/2017  
Number of Days to Update: 14

Source: San Mateo County Environmental Health Services Division  
Telephone: 650-363-1921  
Last EDR Contact: 06/09/2017  
Next Scheduled EDR Contact: 09/25/2017  
Data Release Frequency: Semi-Annually

## SANTA BARBARA COUNTY:

### CUPA Facility Listing

CUPA Program Listing from the Environmental Health Services division.

Date of Government Version: 09/08/2011  
Date Data Arrived at EDR: 09/09/2011  
Date Made Active in Reports: 10/07/2011  
Number of Days to Update: 28

Source: Santa Barbara County Public Health Department  
Telephone: 805-686-8167  
Last EDR Contact: 05/22/2017  
Next Scheduled EDR Contact: 09/04/2017  
Data Release Frequency: Varies

## SANTA CLARA COUNTY:

### Cupa Facility List

Cupa facility list

Date of Government Version: 02/22/2017  
Date Data Arrived at EDR: 02/23/2017  
Date Made Active in Reports: 05/23/2017  
Number of Days to Update: 89

Source: Department of Environmental Health  
Telephone: 408-918-1973  
Last EDR Contact: 05/22/2017  
Next Scheduled EDR Contact: 09/04/2017  
Data Release Frequency: Varies

### HIST LUST - Fuel Leak Site Activity Report

A listing of open and closed leaking underground storage tanks. This listing is no longer updated by the county. Leaking underground storage tanks are now handled by the Department of Environmental Health.

Date of Government Version: 03/29/2005  
Date Data Arrived at EDR: 03/30/2005  
Date Made Active in Reports: 04/21/2005  
Number of Days to Update: 22

Source: Santa Clara Valley Water District  
Telephone: 408-265-2600  
Last EDR Contact: 03/23/2009  
Next Scheduled EDR Contact: 06/22/2009  
Data Release Frequency: No Update Planned

### LOP Listing

A listing of leaking underground storage tanks located in Santa Clara county.

Date of Government Version: 03/03/2014  
Date Data Arrived at EDR: 03/05/2014  
Date Made Active in Reports: 03/18/2014  
Number of Days to Update: 13

Source: Department of Environmental Health  
Telephone: 408-918-3417  
Last EDR Contact: 05/24/2017  
Next Scheduled EDR Contact: 09/11/2017  
Data Release Frequency: Annually

# GOVERNMENT RECORDS SEARCHED / DATA CURRENCY TRACKING

## Hazardous Material Facilities

Hazardous material facilities, including underground storage tank sites.

Date of Government Version: 05/04/2017  
Date Data Arrived at EDR: 05/08/2017  
Date Made Active in Reports: 07/27/2017  
Number of Days to Update: 80

Source: City of San Jose Fire Department  
Telephone: 408-535-7694  
Last EDR Contact: 05/05/2017  
Next Scheduled EDR Contact: 08/21/2017  
Data Release Frequency: Annually

## SANTA CRUZ COUNTY:

### CUPA Facility List

CUPA facility listing.

Date of Government Version: 01/21/2017  
Date Data Arrived at EDR: 02/22/2017  
Date Made Active in Reports: 05/23/2017  
Number of Days to Update: 80

Source: Santa Cruz County Environmental Health  
Telephone: 831-464-2761  
Last EDR Contact: 05/22/2017  
Next Scheduled EDR Contact: 09/04/2017  
Data Release Frequency: Varies

## SHASTA COUNTY:

### CUPA Facility List

Cupa Facility List.

Date of Government Version: 03/14/2017  
Date Data Arrived at EDR: 03/17/2017  
Date Made Active in Reports: 05/23/2017  
Number of Days to Update: 67

Source: Shasta County Department of Resource Management  
Telephone: 530-225-5789  
Last EDR Contact: 05/22/2017  
Next Scheduled EDR Contact: 09/04/2017  
Data Release Frequency: Varies

## SOLANO COUNTY:

### Leaking Underground Storage Tanks

A listing of leaking underground storage tank sites located in Solano county.

Date of Government Version: 11/29/2016  
Date Data Arrived at EDR: 12/21/2016  
Date Made Active in Reports: 12/22/2016  
Number of Days to Update: 1

Source: Solano County Department of Environmental Management  
Telephone: 707-784-6770  
Last EDR Contact: 06/09/2017  
Next Scheduled EDR Contact: 09/25/2017  
Data Release Frequency: Quarterly

### Underground Storage Tanks

Underground storage tank sites located in Solano county.

Date of Government Version: 03/15/2017  
Date Data Arrived at EDR: 03/17/2017  
Date Made Active in Reports: 05/03/2017  
Number of Days to Update: 47

Source: Solano County Department of Environmental Management  
Telephone: 707-784-6770  
Last EDR Contact: 06/09/2017  
Next Scheduled EDR Contact: 09/25/2017  
Data Release Frequency: Quarterly

## SONOMA COUNTY:

### Cupa Facility List

Cupa Facility list

# GOVERNMENT RECORDS SEARCHED / DATA CURRENCY TRACKING

Date of Government Version: 03/01/2017  
Date Data Arrived at EDR: 03/30/2017  
Date Made Active in Reports: 05/23/2017  
Number of Days to Update: 54

Source: County of Sonoma Fire & Emergency Services Department  
Telephone: 707-565-1174  
Last EDR Contact: 06/21/2017  
Next Scheduled EDR Contact: 10/09/2017  
Data Release Frequency: Varies

## Leaking Underground Storage Tank Sites

A listing of leaking underground storage tank sites located in Sonoma county.

Date of Government Version: 01/04/2017  
Date Data Arrived at EDR: 01/06/2017  
Date Made Active in Reports: 03/02/2017  
Number of Days to Update: 55

Source: Department of Health Services  
Telephone: 707-565-6565  
Last EDR Contact: 06/21/2017  
Next Scheduled EDR Contact: 10/09/2017  
Data Release Frequency: Quarterly

## STANISLAUS COUNTY:

### CUPA Facility List

Cupa facility list

Date of Government Version: 01/20/2017  
Date Data Arrived at EDR: 01/24/2017  
Date Made Active in Reports: 05/18/2017  
Number of Days to Update: 114

Source: Stanislaus County Department of Environmental Protection  
Telephone: 209-525-6751  
Last EDR Contact: 07/17/2017  
Next Scheduled EDR Contact: 10/30/2017  
Data Release Frequency: Varies

## SUTTER COUNTY:

### Underground Storage Tanks

Underground storage tank sites located in Sutter county.

Date of Government Version: 12/02/2016  
Date Data Arrived at EDR: 12/06/2016  
Date Made Active in Reports: 01/10/2017  
Number of Days to Update: 35

Source: Sutter County Department of Agriculture  
Telephone: 530-822-7500  
Last EDR Contact: 06/02/2017  
Next Scheduled EDR Contact: 09/18/2017  
Data Release Frequency: Semi-Annually

## TEHAMA COUNTY:

### CUPA Facility List

Cupa facilities

Date of Government Version: 01/05/2017  
Date Data Arrived at EDR: 02/10/2017  
Date Made Active in Reports: 05/25/2017  
Number of Days to Update: 104

Source: Tehama County Department of Environmental Health  
Telephone: 530-527-8020  
Last EDR Contact: 05/05/2017  
Next Scheduled EDR Contact: 08/21/2017  
Data Release Frequency: Varies

## TRINITY COUNTY:

### CUPA Facility List

Cupa facility list

Date of Government Version: 01/23/2017  
Date Data Arrived at EDR: 01/25/2017  
Date Made Active in Reports: 05/18/2017  
Number of Days to Update: 113

Source: Department of Toxic Substances Control  
Telephone: 760-352-0381  
Last EDR Contact: 07/21/2017  
Next Scheduled EDR Contact: 11/08/2017  
Data Release Frequency: Varies

## TULARE COUNTY:



# GOVERNMENT RECORDS SEARCHED / DATA CURRENCY TRACKING

## CUPA Facility List

Cupa program facilities

Date of Government Version: 01/05/2017  
Date Data Arrived at EDR: 02/10/2017  
Date Made Active in Reports: 05/25/2017  
Number of Days to Update: 104

Source: Tulare County Environmental Health Services Division  
Telephone: 559-624-7400  
Last EDR Contact: 06/29/2017  
Next Scheduled EDR Contact: 08/21/2017  
Data Release Frequency: Varies

## TUOLUMNE COUNTY:

### CUPA Facility List

Cupa facility list

Date of Government Version: 01/25/2017  
Date Data Arrived at EDR: 01/27/2017  
Date Made Active in Reports: 03/02/2017  
Number of Days to Update: 34

Source: Divison of Environmental Health  
Telephone: 209-533-5633  
Last EDR Contact: 07/21/2017  
Next Scheduled EDR Contact: 11/08/2017  
Data Release Frequency: Varies

## VENTURA COUNTY:

### Business Plan, Hazardous Waste Producers, and Operating Underground Tanks

The BWT list indicates by site address whether the Environmental Health Division has Business Plan (B), Waste Producer (W), and/or Underground Tank (T) information.

Date of Government Version: 12/27/2016  
Date Data Arrived at EDR: 01/27/2017  
Date Made Active in Reports: 05/10/2017  
Number of Days to Update: 103

Source: Ventura County Environmental Health Division  
Telephone: 805-654-2813  
Last EDR Contact: 07/24/2017  
Next Scheduled EDR Contact: 11/08/2017  
Data Release Frequency: Quarterly

### Inventory of Illegal Abandoned and Inactive Sites

Ventura County Inventory of Closed, Illegal Abandoned, and Inactive Sites.

Date of Government Version: 12/01/2011  
Date Data Arrived at EDR: 12/01/2011  
Date Made Active in Reports: 01/19/2012  
Number of Days to Update: 49

Source: Environmental Health Division  
Telephone: 805-654-2813  
Last EDR Contact: 06/29/2017  
Next Scheduled EDR Contact: 10/16/2017  
Data Release Frequency: Annually

### Listing of Underground Tank Cleanup Sites

Ventura County Underground Storage Tank Cleanup Sites (LUST).

Date of Government Version: 05/29/2008  
Date Data Arrived at EDR: 06/24/2008  
Date Made Active in Reports: 07/31/2008  
Number of Days to Update: 37

Source: Environmental Health Division  
Telephone: 805-654-2813  
Last EDR Contact: 05/15/2017  
Next Scheduled EDR Contact: 08/28/2017  
Data Release Frequency: Quarterly

### Medical Waste Program List

To protect public health and safety and the environment from potential exposure to disease causing agents, the Environmental Health Division Medical Waste Program regulates the generation, handling, storage, treatment and disposal of medical waste throughout the County.

Date of Government Version: 09/26/2016  
Date Data Arrived at EDR: 10/27/2016  
Date Made Active in Reports: 01/24/2017  
Number of Days to Update: 89

Source: Ventura County Resource Management Agency  
Telephone: 805-654-2813  
Last EDR Contact: 07/24/2017  
Next Scheduled EDR Contact: 11/08/2017  
Data Release Frequency: Quarterly

# GOVERNMENT RECORDS SEARCHED / DATA CURRENCY TRACKING

## Underground Tank Closed Sites List

Ventura County Operating Underground Storage Tank Sites (UST)/Underground Tank Closed Sites List.

Date of Government Version: 02/27/2017	Source: Environmental Health Division
Date Data Arrived at EDR: 03/15/2017	Telephone: 805-654-2813
Date Made Active in Reports: 05/03/2017	Last EDR Contact: 06/14/2017
Number of Days to Update: 49	Next Scheduled EDR Contact: 09/25/2017
	Data Release Frequency: Quarterly

## YOLO COUNTY:

### Underground Storage Tank Comprehensive Facility Report

Underground storage tank sites located in Yolo county.

Date of Government Version: 03/31/2017	Source: Yolo County Department of Health
Date Data Arrived at EDR: 04/06/2017	Telephone: 530-666-8646
Date Made Active in Reports: 05/03/2017	Last EDR Contact: 06/29/2017
Number of Days to Update: 27	Next Scheduled EDR Contact: 10/16/2017
	Data Release Frequency: Annually

## YUBA COUNTY:

### CUPA Facility List

CUPA facility listing for Yuba County.

Date of Government Version: 01/30/2017	Source: Yuba County Environmental Health Department
Date Data Arrived at EDR: 01/31/2017	Telephone: 530-749-7523
Date Made Active in Reports: 05/23/2017	Last EDR Contact: 07/27/2017
Number of Days to Update: 112	Next Scheduled EDR Contact: 11/13/2017
	Data Release Frequency: Varies

## OTHER DATABASE(S)

Depending on the geographic area covered by this report, the data provided in these specialty databases may or may not be complete. For example, the existence of wetlands information data in a specific report does not mean that all wetlands in the area covered by the report are included. Moreover, the absence of any reported wetlands information does not necessarily mean that wetlands do not exist in the area covered by the report.

### CT MANIFEST: Hazardous Waste Manifest Data

Facility and manifest data. Manifest is a document that lists and tracks hazardous waste from the generator through transporters to a tsd facility.

Date of Government Version: 07/30/2013	Source: Department of Energy & Environmental Protection
Date Data Arrived at EDR: 08/19/2013	Telephone: 860-424-3375
Date Made Active in Reports: 10/03/2013	Last EDR Contact: 05/15/2017
Number of Days to Update: 45	Next Scheduled EDR Contact: 08/28/2017
	Data Release Frequency: No Update Planned

### NJ MANIFEST: Manifest Information

Hazardous waste manifest information.

Date of Government Version: 12/31/2016	Source: Department of Environmental Protection
Date Data Arrived at EDR: 04/11/2017	Telephone: N/A
Date Made Active in Reports: 07/27/2017	Last EDR Contact: 07/10/2017
Number of Days to Update: 107	Next Scheduled EDR Contact: 10/23/2017
	Data Release Frequency: Annually

# GOVERNMENT RECORDS SEARCHED / DATA CURRENCY TRACKING

## NY MANIFEST: Facility and Manifest Data

Manifest is a document that lists and tracks hazardous waste from the generator through transporters to a TSD facility.

Date of Government Version: 01/30/2017  
Date Data Arrived at EDR: 02/01/2017  
Date Made Active in Reports: 02/13/2017  
Number of Days to Update: 12

Source: Department of Environmental Conservation  
Telephone: 518-402-8651  
Last EDR Contact: 05/03/2017  
Next Scheduled EDR Contact: 08/14/2017  
Data Release Frequency: Annually

## PA MANIFEST: Manifest Information

Hazardous waste manifest information.

Date of Government Version: 12/31/2015  
Date Data Arrived at EDR: 07/22/2016  
Date Made Active in Reports: 11/22/2016  
Number of Days to Update: 123

Source: Department of Environmental Protection  
Telephone: 717-783-8990  
Last EDR Contact: 07/17/2017  
Next Scheduled EDR Contact: 10/30/2017  
Data Release Frequency: Annually

## RI MANIFEST: Manifest information

Hazardous waste manifest information

Date of Government Version: 12/31/2013  
Date Data Arrived at EDR: 06/19/2015  
Date Made Active in Reports: 07/15/2015  
Number of Days to Update: 26

Source: Department of Environmental Management  
Telephone: 401-222-2797  
Last EDR Contact: 05/22/2017  
Next Scheduled EDR Contact: 09/04/2017  
Data Release Frequency: Annually

## WI MANIFEST: Manifest Information

Hazardous waste manifest information.

Date of Government Version: 12/31/2016  
Date Data Arrived at EDR: 04/13/2017  
Date Made Active in Reports: 07/14/2017  
Number of Days to Update: 92

Source: Department of Natural Resources  
Telephone: N/A  
Last EDR Contact: 06/12/2017  
Next Scheduled EDR Contact: 09/25/2017  
Data Release Frequency: Annually

## Oil/Gas Pipelines

Source: PennWell Corporation

Petroleum Bundle (Crude Oil, Refined Products, Petrochemicals, Gas Liquids (LPG/NGL), and Specialty Gases (Miscellaneous)) N = Natural Gas Bundle (Natural Gas, Gas Liquids (LPG/NGL), and Specialty Gases (Miscellaneous)). This map includes information copyrighted by PennWell Corporation. This information is provided on a best effort basis and PennWell Corporation does not guarantee its accuracy nor warrant its fitness for any particular purpose. Such information has been reprinted with the permission of PennWell.

## Electric Power Transmission Line Data

Source: PennWell Corporation

This map includes information copyrighted by PennWell Corporation. This information is provided on a best effort basis and PennWell Corporation does not guarantee its accuracy nor warrant its fitness for any particular purpose. Such information has been reprinted with the permission of PennWell.

**Sensitive Receptors:** There are individuals deemed sensitive receptors due to their fragile immune systems and special sensitivity to environmental discharges. These sensitive receptors typically include the elderly, the sick, and children. While the location of all sensitive receptors cannot be determined, EDR indicates those buildings and facilities - schools, daycares, hospitals, medical centers, and nursing homes - where individuals who are sensitive receptors are likely to be located.

## AHA Hospitals:

Source: American Hospital Association, Inc.  
Telephone: 312-280-5991

The database includes a listing of hospitals based on the American Hospital Association's annual survey of hospitals.

## Medical Centers: Provider of Services Listing

Source: Centers for Medicare & Medicaid Services  
Telephone: 410-786-3000

A listing of hospitals with Medicare provider number, produced by Centers of Medicare & Medicaid Services, a federal agency within the U.S. Department of Health and Human Services.

# GOVERNMENT RECORDS SEARCHED / DATA CURRENCY TRACKING

## Nursing Homes

Source: National Institutes of Health

Telephone: 301-594-6248

Information on Medicare and Medicaid certified nursing homes in the United States.

## Public Schools

Source: National Center for Education Statistics

Telephone: 202-502-7300

The National Center for Education Statistics' primary database on elementary and secondary public education in the United States. It is a comprehensive, annual, national statistical database of all public elementary and secondary schools and school districts, which contains data that are comparable across all states.

## Private Schools

Source: National Center for Education Statistics

Telephone: 202-502-7300

The National Center for Education Statistics' primary database on private school locations in the United States.

## Daycare Centers: Licensed Facilities

Source: Department of Social Services

Telephone: 916-657-4041

**Flood Zone Data:** This data was obtained from the Federal Emergency Management Agency (FEMA). It depicts 100-year and 500-year flood zones as defined by FEMA. It includes the National Flood Hazard Layer (NFHL) which incorporates Flood Insurance Rate Map (FIRM) data and Q3 data from FEMA in areas not covered by NFHL.

Source: FEMA

Telephone: 877-336-2627

Date of Government Version: 2003, 2015

**NWI:** National Wetlands Inventory. This data, available in select counties across the country, was obtained by EDR in 2002, 2005 and 2010 from the U.S. Fish and Wildlife Service.

## State Wetlands Data: Wetland Inventory

Source: Department of Fish & Game

Telephone: 916-445-0411

## Current USGS 7.5 Minute Topographic Map

Source: U.S. Geological Survey

## **STREET AND ADDRESS INFORMATION**

© 2015 TomTom North America, Inc. All rights reserved. This material is proprietary and the subject of copyright protection and other intellectual property rights owned by or licensed to Tele Atlas North America, Inc. The use of this material is subject to the terms of a license agreement. You will be held liable for any unauthorized copying or disclosure of this material.

## GEOCHECK<sup>®</sup> - PHYSICAL SETTING SOURCE ADDENDUM

### TARGET PROPERTY ADDRESS

OCTA-TSOC  
W LINCOLN AVENUE  
ANAHEIM, CA 92802

### TARGET PROPERTY COORDINATES

Latitude (North):	33.831945 - 33° 49' 55.00"
Longitude (West):	117.934435 - 117° 56' 3.97"
Universal Tranverse Mercator:	Zone 11
UTM X (Meters):	413534.0
UTM Y (Meters):	3743721.2
Elevation:	136 ft. above sea level

### USGS TOPOGRAPHIC MAP

Target Property Map:	5641294 ANAHEIM, CA
Version Date:	2012

EDR's GeoCheck Physical Setting Source Addendum is provided to assist the environmental professional in forming an opinion about the impact of potential contaminant migration.

Assessment of the impact of contaminant migration generally has two principal investigative components:

1. Groundwater flow direction, and
2. Groundwater flow velocity.

Groundwater flow direction may be impacted by surface topography, hydrology, hydrogeology, characteristics of the soil, and nearby wells. Groundwater flow velocity is generally impacted by the nature of the geologic strata.

# GEOCHECK® - PHYSICAL SETTING SOURCE SUMMARY

## GROUNDWATER FLOW DIRECTION INFORMATION

Groundwater flow direction for a particular site is best determined by a qualified environmental professional using site-specific well data. If such data is not reasonably ascertainable, it may be necessary to rely on other sources of information, such as surface topographic information, hydrologic information, hydrogeologic data collected on nearby properties, and regional groundwater flow information (from deep aquifers).

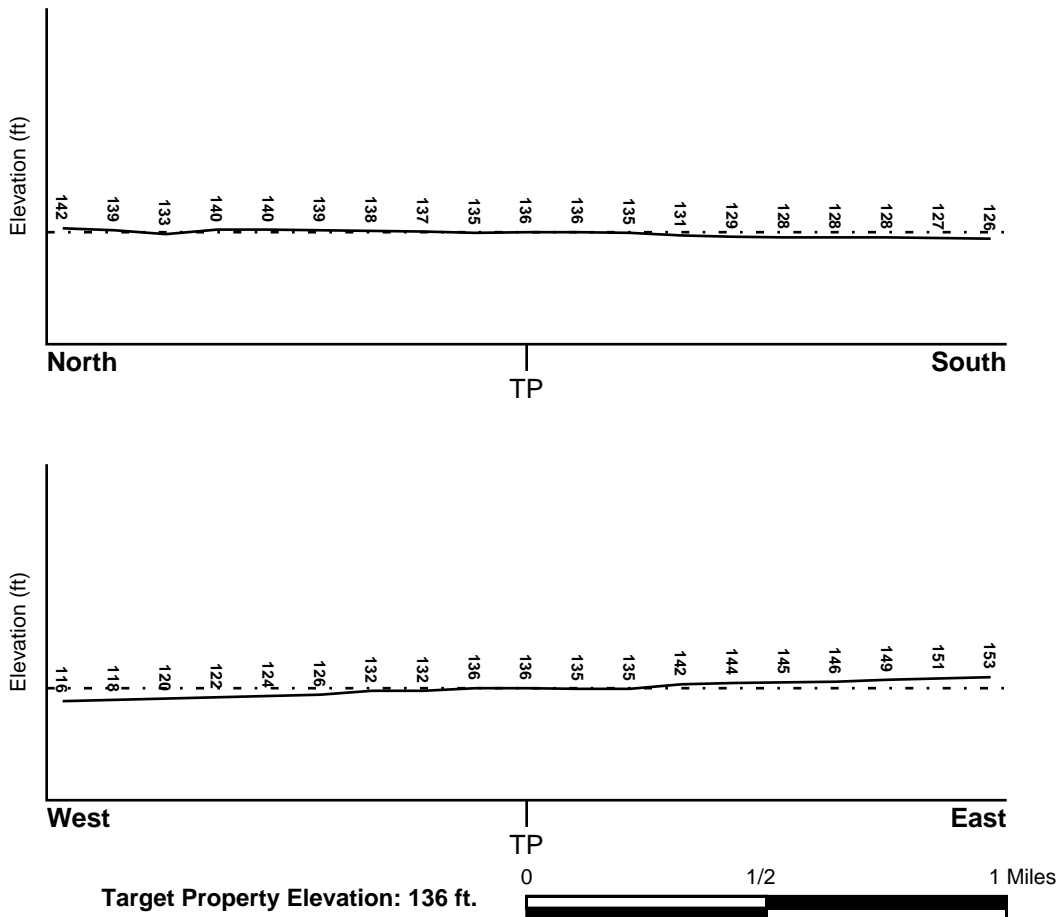
## TOPOGRAPHIC INFORMATION

Surface topography may be indicative of the direction of surficial groundwater flow. This information can be used to assist the environmental professional in forming an opinion about the impact of nearby contaminated properties or, should contamination exist on the target property, what downgradient sites might be impacted.

## TARGET PROPERTY TOPOGRAPHY

General Topographic Gradient: General SW

## SURROUNDING TOPOGRAPHY: ELEVATION PROFILES



Source: Topography has been determined from the USGS 7.5' Digital Elevation Model and should be evaluated on a relative (not an absolute) basis. Relative elevation information between sites of close proximity should be field verified.

# GEOCHECK® - PHYSICAL SETTING SOURCE SUMMARY

## HYDROLOGIC INFORMATION

Surface water can act as a hydrologic barrier to groundwater flow. Such hydrologic information can be used to assist the environmental professional in forming an opinion about the impact of nearby contaminated properties or, should contamination exist on the target property, what downgradient sites might be impacted.

Refer to the Physical Setting Source Map following this summary for hydrologic information (major waterways and bodies of water).

## **FEMA FLOOD ZONE**

<u>Flood Plain Panel at Target Property</u>	<u>FEMA Source Type</u>
06059C0133J	FEMA FIRM Flood data
<u>Additional Panels in search area:</u>	<u>FEMA Source Type</u>
06059C0127J	FEMA FIRM Flood data
06059C0131J	FEMA FIRM Flood data
06059C0129J	FEMA FIRM Flood data

## **NATIONAL WETLAND INVENTORY**

<u>NWI Quad at Target Property</u>	<u>NWI Electronic Data Coverage</u>
ANAHEIM	YES - refer to the Overview Map and Detail Map

## **HYDROGEOLOGIC INFORMATION**

Hydrogeologic information obtained by installation of wells on a specific site can often be an indicator of groundwater flow direction in the immediate area. Such hydrogeologic information can be used to assist the environmental professional in forming an opinion about the impact of nearby contaminated properties or, should contamination exist on the target property, what downgradient sites might be impacted.

### ***Site-Specific Hydrogeological Data\*:***

Search Radius:	1.25 miles
Status:	Not found

## **AQUIFLOW®**

Search Radius: 1.000 Mile.

EDR has developed the AQUIFLOW Information System to provide data on the general direction of groundwater flow at specific points. EDR has reviewed reports submitted by environmental professionals to regulatory authorities at select sites and has extracted the date of the report, groundwater flow direction as determined hydrogeologically, and the depth to water table.

<u>MAP ID</u>	<u>LOCATION FROM TP</u>	<u>GENERAL DIRECTION GROUNDWATER FLOW</u>
3	1/4 - 1/2 Mile East	SSW
A4	1/4 - 1/2 Mile West	SW
A5	1/4 - 1/2 Mile West	SW
A6	1/4 - 1/2 Mile West	Not Reported
B7	1/4 - 1/2 Mile WSW	W
B8	1/4 - 1/2 Mile WSW	W

\* ©1996 Site-specific hydrogeological data gathered by CERCLIS Alerts, Inc., Bainbridge Island, WA. All rights reserved. All of the information and opinions presented are those of the cited EPA report(s), which were completed under a Comprehensive Environmental Response Compensation and Liability Information System (CERCLIS) investigation.

## GEOCHECK® - PHYSICAL SETTING SOURCE SUMMARY

<u>MAP ID</u>	<u>LOCATION FROM TP</u>	<u>GENERAL DIRECTION GROUNDWATER FLOW</u>
B9	1/4 - 1/2 Mile WSW	Not Reported
18	1/2 - 1 Mile West	S
1G	1/4 - 1/2 Mile East	SSW
3G	1/4 - 1/2 Mile West	SW
4G	1/4 - 1/2 Mile West	SW
5G	1/4 - 1/2 Mile West	Not Reported
6G	1/2 - 1 Mile West	S
8G	1/4 - 1/2 Mile WSW	W
9G	1/4 - 1/2 Mile WSW	W
10G	1/4 - 1/2 Mile WSW	Not Reported

For additional site information, refer to Physical Setting Source Map Findings.



## GEOCHECK® - PHYSICAL SETTING SOURCE SUMMARY

### GROUNDWATER FLOW VELOCITY INFORMATION

Groundwater flow velocity information for a particular site is best determined by a qualified environmental professional using site specific geologic and soil strata data. If such data are not reasonably ascertainable, it may be necessary to rely on other sources of information, including geologic age identification, rock stratigraphic unit and soil characteristics data collected on nearby properties and regional soil information. In general, contaminant plumes move more quickly through sandy-gravelly types of soils than silty-clayey types of soils.

### GEOLOGIC INFORMATION IN GENERAL AREA OF TARGET PROPERTY

Geologic information can be used by the environmental professional in forming an opinion about the relative speed at which contaminant migration may be occurring.

#### **ROCK STRATIGRAPHIC UNIT**

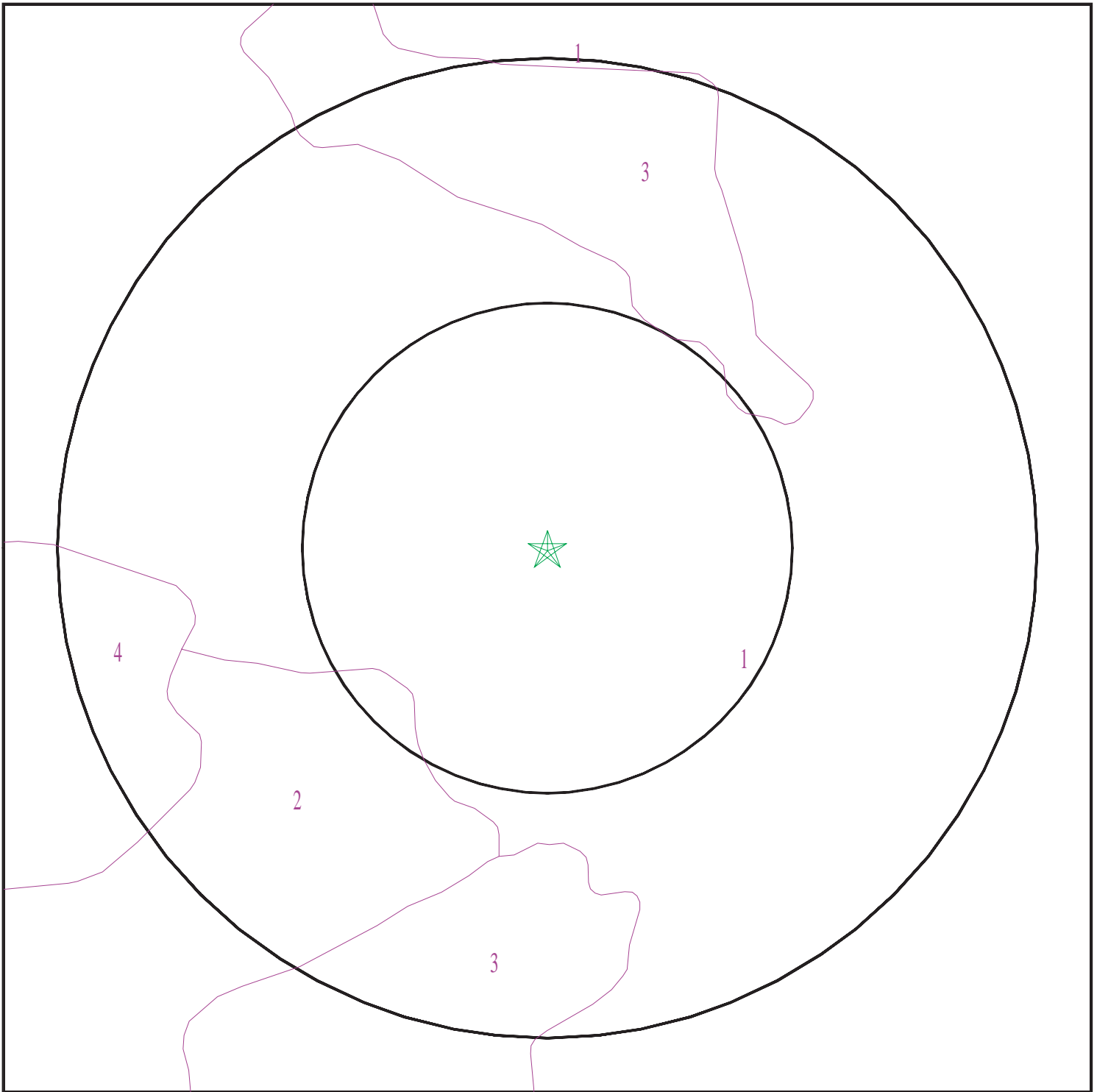
Era:	Cenozoic
System:	Quaternary
Series:	Quaternary
Code:	Q ( <i>decoded above as Era, System &amp; Series</i> )

#### **GEOLOGIC AGE IDENTIFICATION**

Category: Stratified Sequence

Geologic Age and Rock Stratigraphic Unit Source: P.G. Schruben, R.E. Arndt and W.J. Bawiec, Geology of the Conterminous U.S. at 1:2,500,000 Scale - a digital representation of the 1974 P.B. King and H.M. Beikman Map, USGS Digital Data Series DDS - 11 (1994).

# SSURGO SOIL MAP - 05006557.2r



- ★ Target Property
- ∩ SSURGO Soil
- ∩ Water



SITE NAME: OCTA-TSOC  
ADDRESS: W Lincoln Avenue  
Anaheim CA 92802  
LAT/LONG: 33.831945 / 117.934435

CLIENT: Rincon  
CONTACT: Sarah Larese  
INQUIRY #: 05006557.2r  
DATE: July 28, 2017 1:39 pm

# GEOCHECK® - PHYSICAL SETTING SOURCE SUMMARY

## DOMINANT SOIL COMPOSITION IN GENERAL AREA OF TARGET PROPERTY

The U.S. Department of Agriculture's (USDA) Soil Conservation Service (SCS) leads the National Cooperative Soil Survey (NCSS) and is responsible for collecting, storing, maintaining and distributing soil survey information for privately owned lands in the United States. A soil map in a soil survey is a representation of soil patterns in a landscape. The following information is based on Soil Conservation Service SSURGO data.

### Soil Map ID: 1

Soil Component Name: SAN EMIGDIO

Soil Surface Texture: fine sandy loam

Hydrologic Group: Class B - Moderate infiltration rates. Deep and moderately deep, moderately well and well drained soils with moderately coarse textures.

Soil Drainage Class: Well drained

Hydric Status: Not hydric

Corrosion Potential - Uncoated Steel: High

Depth to Bedrock Min: > 0 inches

Depth to Watertable Min: > 0 inches

Soil Layer Information							
Layer	Boundary		Soil Texture Class	Classification		Saturated hydraulic conductivity micro m/sec	Soil Reaction (pH)
	Upper	Lower		AASHTO Group	Unified Soil		
1	0 inches	7 inches	fine sandy loam	Not reported	Not reported	Max: 42 Min: 14	Max: 8.4 Min: 7.9
2	7 inches	61 inches	stratified gravelly loamy coarse sand to very fine sandy loam	Not reported	Not reported	Max: 42 Min: 14	Max: 8.4 Min: 7.9

### Soil Map ID: 2

Soil Component Name: HUENEME

Soil Surface Texture: fine sandy loam

Hydrologic Group: Class B - Moderate infiltration rates. Deep and moderately deep, moderately well and well drained soils with moderately coarse textures.

Soil Drainage Class:

## GEOCHECK® - PHYSICAL SETTING SOURCE SUMMARY

Hydric Status: Not hydric

Corrosion Potential - Uncoated Steel: High

Depth to Bedrock Min: > 0 inches

Depth to Watertable Min: > 0 inches

Soil Layer Information							
Layer	Boundary		Soil Texture Class	Classification		Saturated hydraulic conductivity micro m/sec	Soil Reaction (pH)
	Upper	Lower		AASHTO Group	Unified Soil		
1	0 inches	27 inches	fine sandy loam	Not reported	Not reported	Max: 42 Min: 14	Max: 8.4 Min: 7.4
2	27 inches	59 inches	stratified sand to silt loam	Not reported	Not reported	Max: 42 Min: 14	Max: 8.4 Min: 7.4

### Soil Map ID: 3

Soil Component Name: METZ

Soil Surface Texture: loamy sand

Hydrologic Group: Class A - High infiltration rates. Soils are deep, well drained to excessively drained sands and gravels.

Soil Drainage Class: Somewhat excessively drained

Hydric Status: Not hydric

Corrosion Potential - Uncoated Steel: High

Depth to Bedrock Min: > 0 inches

Depth to Watertable Min: > 0 inches

Soil Layer Information							
Layer	Boundary		Soil Texture Class	Classification		Saturated hydraulic conductivity micro m/sec	Soil Reaction (pH)
	Upper	Lower		AASHTO Group	Unified Soil		
1	0 inches	16 inches	loamy sand	Granular materials (35 pct. or less passing No. 200), Silty, or Clayey Gravel and Sand.	COARSE-GRAINED SOILS, Sands, Sands with fines, Silty Sand.	Max: 14 Min: 4	Max: 8.4 Min: 6.6

## GEOCHECK® - PHYSICAL SETTING SOURCE SUMMARY

Soil Layer Information							
Layer	Boundary		Soil Texture Class	Classification		Saturated hydraulic conductivity micro m/sec	Soil Reaction (pH)
	Upper	Lower		AASHTO Group	Unified Soil		
2	16 inches	62 inches	stratified sand to fine sandy loam	Granular materials (35 pct. or less passing No. 200), Silty, or Clayey Gravel and Sand.	COARSE-GRAINED SOILS, Sands, Sands with fines, Silty Sand.	Max: 14 Min: 4	Max: 8.4 Min: 6.6

**Soil Map ID: 4**

Soil Component Name: SAN EMIGDIO

Soil Surface Texture: fine sandy loam

Hydrologic Group: Class B - Moderate infiltration rates. Deep and moderately deep, moderately well and well drained soils with moderately coarse textures.

Soil Drainage Class: Well drained

Hydric Status: Not hydric

Corrosion Potential - Uncoated Steel: High

Depth to Bedrock Min: > 0 inches

Depth to Watertable Min: > 0 inches

Soil Layer Information							
Layer	Boundary		Soil Texture Class	Classification		Saturated hydraulic conductivity micro m/sec	Soil Reaction (pH)
	Upper	Lower		AASHTO Group	Unified Soil		
1	0 inches	7 inches	fine sandy loam	Silt-Clay Materials (more than 35 pct. passing No. 200), Silty Soils.	FINE-GRAINED SOILS, Silts and Clays (liquid limit less than 50%), silt.	Max: 42 Min: 14	Max: 8.4 Min: 7.9
2	7 inches	40 inches	stratified gravelly loamy coarse sand to very fine sandy loam	Silt-Clay Materials (more than 35 pct. passing No. 200), Silty Soils.	FINE-GRAINED SOILS, Silts and Clays (liquid limit less than 50%), Lean Clay	Max: 42 Min: 14	Max: 8.4 Min: 7.9

# GEOCHECK® - PHYSICAL SETTING SOURCE SUMMARY

Soil Layer Information							
Layer	Boundary		Soil Texture Class	Classification		Saturated hydraulic conductivity micro m/sec	Soil Reaction (pH)
	Upper	Lower		AASHTO Group	Unified Soil		
3	40 inches	44 inches	silty clay loam	Silt-Clay Materials (more than 35 pct. passing No. 200), Clayey Soils.	FINE-GRAINED SOILS, Silts and Clays (liquid limit less than 50%), Lean Clay Soils.	Max: 4 Min: 1.4	Max: 8.4 Min: 7.9
4	44 inches	61 inches	stratified gravelly loamy coarse sand to very fine sandy loam	Silt-Clay Materials (more than 35 pct. passing No. 200), Silty Soils.	FINE-GRAINED SOILS, Silts and Clays (liquid limit less than 50%), Lean Clay Soils.	Max: 42 Min: 14	Max: 8.4 Min: 7.9

## LOCAL / REGIONAL WATER AGENCY RECORDS

EDR Local/Regional Water Agency records provide water well information to assist the environmental professional in assessing sources that may impact ground water flow direction, and in forming an opinion about the impact of contaminant migration on nearby drinking water wells.

## WELL SEARCH DISTANCE INFORMATION

<u>DATABASE</u>	<u>SEARCH DISTANCE (miles)</u>
Federal USGS	1.000
Federal FRDS PWS	Nearest PWS within 0.001 miles
State Database	1.000

## **FEDERAL USGS WELL INFORMATION**

<u>MAP ID</u>	<u>WELL ID</u>	<u>LOCATION FROM TP</u>
D16	USGS40000138530	1/2 - 1 Mile WNW
25	USGS40000138561	1/2 - 1 Mile North

## **FEDERAL FRDS PUBLIC WATER SUPPLY SYSTEM INFORMATION**

<u>MAP ID</u>	<u>WELL ID</u>	<u>LOCATION FROM TP</u>
No PWS System Found		

Note: PWS System location is not always the same as well location.

# GEOCHECK® - PHYSICAL SETTING SOURCE SUMMARY

## STATE DATABASE WELL INFORMATION

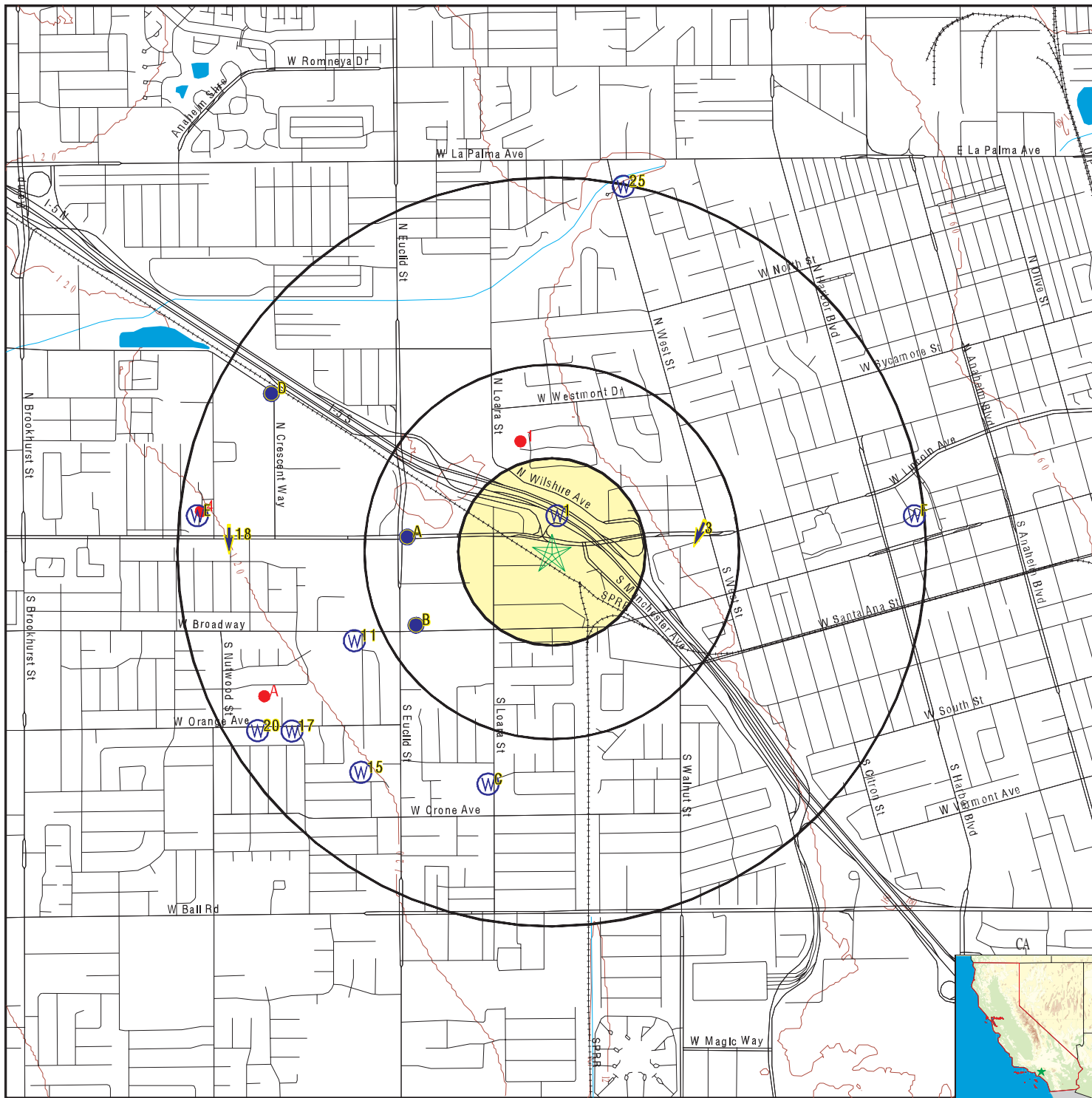
<u>MAP ID</u>	<u>WELL ID</u>	<u>LOCATION FROM TP</u>
1	5128	0 - 1/8 Mile North
11	CADW60000003005	1/2 - 1 Mile WSW
C12	CADW60000003478	1/2 - 1 Mile SSW
C13	CADW60000003479	1/2 - 1 Mile SSW
C14	CADW60000003480	1/2 - 1 Mile SSW
15	CADW60000020987	1/2 - 1 Mile SW
17	CADW60000020988	1/2 - 1 Mile SW
D19	CADW60000020980	1/2 - 1 Mile WNW
20	5127	1/2 - 1 Mile WSW
E21	5112	1/2 - 1 Mile West
E22	5116	1/2 - 1 Mile West
F23	3793	1/2 - 1 Mile East
F24	5126	1/2 - 1 Mile East

## OTHER STATE DATABASE INFORMATION

## STATE OIL/GAS WELL INFORMATION

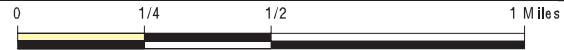
<u>MAP ID</u>	<u>WELL ID</u>	<u>LOCATION FROM TP</u>
1	CAOG11000217913	1/4 - 1/2 Mile NNW
A2	CAOG11000217845	1/2 - 1 Mile WSW
A3	CAOG11000217846	1/2 - 1 Mile WSW
4	CAOG11000217667	1/2 - 1 Mile West

# PHYSICAL SETTING SOURCE MAP - 05006557.2r



- County Boundary
- Major Roads
- Contour Lines
- Earthquake Fault Lines
- Earthquake epicenter, Richter 5 or greater
- Water Wells
- Public Water Supply Wells
- Cluster of Multiple Icons

- Groundwater Flow Direction
- Indeterminate Groundwater Flow at Location
- Groundwater Flow Varies at Location
- Closest Hydrogeological Data
- Oil, gas or related wells



SITE NAME: OCTA-TSOC  
 ADDRESS: W Lincoln Avenue  
 Anaheim CA 92802  
 LAT/LONG: 33.831945 / 117.934435

CLIENT: Rincon  
 CONTACT: Sarah Larese  
 INQUIRY #: 05006557.2r  
 DATE: July 28, 2017 1:39 pm



# GEOCHECK® - PHYSICAL SETTING SOURCE MAP FINDINGS

Map ID  
 Direction  
 Distance  
 Elevation

Database      EDR ID Number

<b>1</b>		
<b>North</b>		
<b>0 - 1/8 Mile</b>	<b>CA WELLS</b>	<b>5128</b>
<b>Higher</b>		

**Water System Information:**

Prime Station Code: 04S/10W-17H01 S	User ID: TEE	
FRDS Number: 3010001028	County: Orange	
District Number: 08	Station Type: WELL/AMBNT/MUN/INTAKE/SUPPLY	
Water Type: Well/Groundwater	Well Status: Inactive Untreated	
Source Lat/Long: 335000.0 1175600.0	Precision: Undefined	
Source Name: WELL 035 - INACTIVE		
System Number: 3010001		
System Name: City of Anaheim		
Organization That Operates System:		
P.O. BOX 3222 (#559)		
ANAHEIM, CA 92805		
Pop Served: 292900	Connections: 57397	
Area Served: ANAHEIM		

<b>A2</b>	Site ID: 083001235T		
<b>West</b>	Groundwater Flow: Not Reported	<b>AQUIFLOW</b>	<b>67259</b>
<b>1/4 - 1/2 Mile</b>	Shallow Water Depth: Not Reported		
<b>Lower</b>	Deep Water Depth: Not Reported		
	Average Water Depth: 120		
	Date: 08/05/1991		

<b>3</b>	Site ID: 083000405T		
<b>East</b>	Groundwater Flow: SSW	<b>AQUIFLOW</b>	<b>67298</b>
<b>1/4 - 1/2 Mile</b>	Shallow Water Depth: Not Reported		
<b>Higher</b>	Deep Water Depth: Not Reported		
	Average Water Depth: 87		
	Date: 09/08/1998		

<b>A4</b>	Site ID: 083002987T		
<b>West</b>	Groundwater Flow: SW	<b>AQUIFLOW</b>	<b>54912</b>
<b>1/4 - 1/2 Mile</b>	Shallow Water Depth: Not Reported		
<b>Lower</b>	Deep Water Depth: Not Reported		
	Average Water Depth: 80		
	Date: 06/01/1998		

<b>A5</b>	Site ID: 083002987T		
<b>West</b>	Groundwater Flow: SW	<b>AQUIFLOW</b>	<b>54913</b>
<b>1/4 - 1/2 Mile</b>	Shallow Water Depth: Not Reported		
<b>Lower</b>	Deep Water Depth: Not Reported		
	Average Water Depth: 80		
	Date: 06/01/1998		

<b>A6</b>	Site ID: 083001662T		
<b>West</b>	Groundwater Flow: Not Reported	<b>AQUIFLOW</b>	<b>54914</b>
<b>1/4 - 1/2 Mile</b>	Shallow Water Depth: 74.1		
<b>Lower</b>	Deep Water Depth: 86.6		
	Average Water Depth: Not Reported		
	Date: 02/06/1998		

## GEOCHECK® - PHYSICAL SETTING SOURCE MAP FINDINGS

Map ID  
Direction  
Distance  
Elevation

Database      EDR ID Number

<b>B7</b> <b>WSW</b> <b>1/4 - 1/2 Mile</b> <b>Lower</b>	Site ID: Groundwater Flow: Shallow Water Depth: Deep Water Depth: Average Water Depth: Date:	083000787T W Not Reported Not Reported 113 02/1989	<b>AQUIFLOW</b>	<b>54903</b>
--	---	---	-----------------	--------------

<b>B8</b> <b>WSW</b> <b>1/4 - 1/2 Mile</b> <b>Lower</b>	Site ID: Groundwater Flow: Shallow Water Depth: Deep Water Depth: Average Water Depth: Date:	083000787T W Not Reported Not Reported 113 02/1989	<b>AQUIFLOW</b>	<b>54904</b>
--	---	---	-----------------	--------------

<b>B9</b> <b>WSW</b> <b>1/4 - 1/2 Mile</b> <b>Lower</b>	Site ID: Groundwater Flow: Shallow Water Depth: Deep Water Depth: Average Water Depth: Date:	083000255T Not Reported Not Reported Not Reported 91 12/13/1996	<b>AQUIFLOW</b>	<b>54905</b>
--	---	--	-----------------	--------------

<b>B10</b> <b>WSW</b> <b>1/4 - 1/2 Mile</b> <b>Lower</b>	Site ID: Groundwater Flow: Shallow Water Depth: Deep Water Depth: Average Water Depth: Date:	083001880T Not Reported Not Reported Not Reported 80 08/05/1997	<b>AQUIFLOW</b>	<b>38887</b>
---	---	--	-----------------	--------------

<b>11</b> <b>WSW</b> <b>1/2 - 1 Mile</b> <b>Lower</b>			<b>CA WELLS</b>	<b>CADW60000003005</b>
--	--	--	-----------------	------------------------

Objectid:	3005
Latitude:	33.8285
Longitude:	-117.9436
Site code:	338285N1179436W001
State well numbe:	04S10W17H001S
Local well name:	"
Well use id:	6
Well use descrip:	Unknown
County id:	30
County name:	Orange
Basin code:	'8-1'
Basin desc:	Coastal Plain Of Orange County
Dwr region id:	80238
Dwr region:	Southern Region Office
Site id:	CADW60000003005

## GEOCHECK® - PHYSICAL SETTING SOURCE MAP FINDINGS

Map ID  
 Direction  
 Distance  
 Elevation

Database      EDR ID Number

**C12**  
**SSW**  
**1/2 - 1 Mile**  
**Lower**

CA WELLS      CADW60000003478

Objectid:            3478  
 Latitude:            33.822943  
 Longitude:          -117.937393  
 Site code:            338229N1179374W001  
 State well numbe:    04S10W16M004S  
 Local well name:    'AMD-7/MP1'  
 Well use id:           1  
 Well use descrip:    Observation  
 County id:            30  
 County name:         Orange  
 Basin code:          '8-1'  
 Basin desc:          Coastal Plain Of Orange County  
 Dwr region id:       80238  
 Dwr region:          Southern Region Office  
 Site id:               CADW60000003478

**C13**  
**SSW**  
**1/2 - 1 Mile**  
**Lower**

CA WELLS      CADW60000003479

Objectid:            3479  
 Latitude:            33.822943  
 Longitude:          -117.937393  
 Site code:            338229N1179374W002  
 State well numbe:    Not Reported  
 Local well name:    'AMD-7/MP14'  
 Well use id:           1  
 Well use descrip:    Observation  
 County id:            30  
 County name:         Orange  
 Basin code:          '8-1'  
 Basin desc:          Coastal Plain Of Orange County  
 Dwr region id:       80238  
 Dwr region:          Southern Region Office  
 Site id:               CADW60000003479

**C14**  
**SSW**  
**1/2 - 1 Mile**  
**Lower**

CA WELLS      CADW60000003480

Objectid:            3480  
 Latitude:            33.822943  
 Longitude:          -117.937393  
 Site code:            338229N1179374W003  
 State well numbe:    Not Reported  
 Local well name:    'AMD-7/MP7'  
 Well use id:           1  
 Well use descrip:    Observation  
 County id:            30  
 County name:         Orange

## GEOCHECK® - PHYSICAL SETTING SOURCE MAP FINDINGS

Basin code: '8-1'  
 Basin desc: Coastal Plain Of Orange County  
 Dwr region id: 80238  
 Dwr region: Southern Region Office  
 Site id: CADW60000003480

**15**  
**SW**  
**1/2 - 1 Mile**  
**Lower**

**CA WELLS      CADW60000020987**

Objectid: 20987  
 Latitude: 33.8234  
 Longitude: -117.9433  
 Site code: 338234N1179433W001  
 State well numbe: 04S10W17J001S  
 Local well name: "  
 Well use id: 6  
 Well use descrip: Unknown  
 County id: 30  
 County name: Orange  
 Basin code: '8-1'  
 Basin desc: Coastal Plain Of Orange County  
 Dwr region id: 80238  
 Dwr region: Southern Region Office  
 Site id: CADW60000020987

**D16**  
**WNW**  
**1/2 - 1 Mile**  
**Lower**

**FED USGS      USGS40000138530**

Org. Identifier:	USGS-CA		
Formal name:	USGS California Water Science Center		
Monloc Identifier:	USGS-335017117564601		
Monloc name:	004S010W08K001S		
Monloc type:	Well		
Monloc desc:	Not Reported		
Huc code:	18070201	Drainagearea value:	Not Reported
Drainagearea Units:	Not Reported	Contrib drainagearea:	Not Reported
Contrib drainagearea units:	Not Reported	Latitude:	33.8380707
Longitude:	-117.9470047	Sourcemap scale:	24000
Horiz Acc measure:	1	Horiz Acc measure units:	seconds
Horiz Collection method:	Interpolated from map		
Horiz coord refsys:	NAD83	Vert measure val:	126.10
Vert measure units:	feet	Vertacc measure val:	.1
Vert accmeasure units:	feet		
Vertcollection method:	Level or other surveying method		
Vert coord refsys:	NGVD29	Countrycode:	US
Aquifername:	California Coastal Basin aquifers		
Formation type:	Not Reported		
Aquifer type:	Not Reported		
Construction date:	Not Reported		
Welldepth units:	Not Reported	Welldepth:	Not Reported
Wellholedepth units:	Not Reported	Wellholedepth:	Not Reported

## GEOCHECK® - PHYSICAL SETTING SOURCE MAP FINDINGS

Ground-water levels, Number of Measurements: 45

Date	Feet below Surface	Feet to Sealevel	Date	Feet below Surface	Feet to Sealevel
1986-09-04	119.89		1986-05-06	106.75	
1986-02-12	101.14		1985-11-05	109.12	
1985-08-21	112.39		1985-05-09	96.83	
1985-03-01	82.03		1984-11-14	105.88	
1984-05-16	93.23		1984-02-16	78.59	
1983-11-02	97.53		1983-08-18	107.13	
1983-05-11	99.83		1983-02-11	99.08	
1982-11-04	111.17		1982-08-04	111.12	
1982-04-29	100.00		1982-01-25	96.40	
1981-11-07					
Note: An obstruction was encountered in the well above the water surface (no water level recorded).					
1981-11-04					
Note: An obstruction was encountered in the well above the water surface (no water level recorded).					
1981-07-31	104.15		1981-05-06	84.04	
1981-02-05	93.77		1980-10-28	102.72	
1980-08-26	104.18		1980-06-10	93.03	
1980-02-07	101.78		1979-11-15	108.53	
1979-07-31	113.10		1979-05-02	102.86	
1979-02-05	106.05		1978-11-01	113.87	
1978-09-18	114.52		1977-10-31	135.10	
1977-03-15	125.30		1976-10-28	136.90	
1976-05-05	128.20		1976-03-09	110.10	
1976-01-06	112.90		1975-10-31	124.70	
1975-04-29	116.00		1975-03-18	116.80	
1975-01-03	117.90		1974-08-29	121.60	
1974-07-02	119.80				

**17  
SW  
1/2 - 1 Mile  
Lower**

**CA WELLS      CADW60000020988**

Objectid: 20988  
 Latitude: 33.825  
 Longitude: -117.9465  
 Site code: 338250N1179465W001  
 State well numbe: 04S10W17J002S  
 Local well name: "  
 Well use id: 6  
 Well use descrip: Unknown  
 County id: 30  
 County name: Orange  
 Basin code: '8-1'  
 Basin desc: Coastal Plain Of Orange County  
 Dwr region id: 80238  
 Dwr region: Southern Region Office  
 Site id: CADW60000020988

**18  
West  
1/2 - 1 Mile  
Lower**

Site ID: 083002048T  
 Groundwater Flow: S  
 Shallow Water Depth: 67.18  
 Deep Water Depth: 69.42  
 Average Water Depth: Not Reported  
 Date: 07/30/1997

**AQUIFLOW      38969**

# GEOCHECK® - PHYSICAL SETTING SOURCE MAP FINDINGS

Map ID  
Direction  
Distance  
Elevation

Database      EDR ID Number

**D19**  
**WNW**  
**1/2 - 1 Mile**  
**Lower**

**CA WELLS      CADW60000020980**

Objectid:            20980  
 Latitude:            33.8381  
 Longitude:           -117.9479  
 Site code:            338381N1179479W001  
 State well numbe:    04S10W08K001S  
 Local well name:     "  
 Well use id:           6  
 Well use descrip:    Unknown  
 County id:            30  
 County name:         Orange  
 Basin code:           '8-1'  
 Basin desc:           Coastal Plain Of Orange County  
 Dwr region id:       80238  
 Dwr region:          Southern Region Office  
 Site id:                CADW60000020980

**20**  
**WSW**  
**1/2 - 1 Mile**  
**Lower**

**CA WELLS      5127**

**Water System Information:**

Prime Station Code:	04S/10W-17G01 S	User ID:	TEE
FRDS Number:	3000513001	County:	Orange
District Number:	08	Station Type:	WELL/AMBNT/MUN/INTAKE
Water Type:	Well/Groundwater	Well Status:	Destroyed
Source Lat/Long:	334930.0 1175650.0	Precision:	1,000 Feet (10 Seconds)
Source Name:	WELL 01 - DESTROYED		
System Number:	3000513		
System Name:	GAY MUTUAL WATER COMPANY INC		
Organization That Operates System:	Not Reported		
Pop Served:	Unknown, Small System	Connections:	Unknown, Small System
Area Served:	Not Reported		

**E21**  
**West**  
**1/2 - 1 Mile**  
**Lower**

**CA WELLS      5112**

**Water System Information:**

Prime Station Code:	04S/10W-07J01 S	User ID:	TEE
FRDS Number:	3010001030	County:	Orange
District Number:	08	Station Type:	WELL/AMBNT/MUN/INTAKE/SUPPLY
Water Type:	Well/Groundwater	Well Status:	Destroyed
Source Lat/Long:	335000.0 1175700.0	Precision:	Undefined
Source Name:	WELL 037 - DESTROYED		

## GEOCHECK® - PHYSICAL SETTING SOURCE MAP FINDINGS

System Number: 3010001  
 System Name: City of Anaheim  
 Organization That Operates System:  
     P.O. BOX 3222 (#559)  
     ANAHEIM, CA 92805  
 Pop Served: 292900  
 Area Served: ANAHEIM  
 Connections: 57397

**E22**  
**West**  
**1/2 - 1 Mile**  
**Lower**

**CA WELLS 5116**

**Water System Information:**

Prime Station Code: 04S/10W-08N05 S	User ID: TEE
FRDS Number: 3010001011	County: Orange
District Number: 08	Station Type: WELL/AMBNT/MUN/INTAKE/SUPPLY
Water Type: Well/Groundwater	Well Status: Active Untreated
Source Lat/Long: 335000.0 1175700.0	Precision: Undefined
Source Name: WELL 016	
System Number: 3010001	
System Name: City of Anaheim	
Organization That Operates System: P.O. BOX 3222 (#559) ANAHEIM, CA 92805	
Pop Served: 292900	Connections: 57397
Area Served: ANAHEIM	

**F23**  
**East**  
**1/2 - 1 Mile**  
**Higher**

**CA WELLS 3793**

**Water System Information:**

Prime Station Code: 03S/09W-32K07 S	User ID: TEE
FRDS Number: 3010001024	County: Orange
District Number: 08	Station Type: WELL/AMBNT/MUN/INTAKE/SUPPLY
Water Type: Well/Groundwater	Well Status: Abandoned
Source Lat/Long: 335000.0 1175500.0	Precision: 1 Mile (One Minute)
Source Name: WELL 031 - ABANDONED	
System Number: 3010001	
System Name: City of Anaheim	
Organization That Operates System: P.O. BOX 3222 (#559) ANAHEIM, CA 92805	
Pop Served: 292900	Connections: 57397
Area Served: ANAHEIM	

**F24**  
**East**  
**1/2 - 1 Mile**  
**Higher**

**CA WELLS 5126**

**Water System Information:**

Prime Station Code: 04S/10W-15C01 S	User ID: TEE
FRDS Number: 3010001001	County: Orange
District Number: 08	Station Type: WELL/AMBNT/MUN/INTAKE/SUPPLY
Water Type: Well/Groundwater	Well Status: Destroyed
Source Lat/Long: 335000.0 1175500.0	Precision: Undefined
Source Name: DISASTER SERVICES WELL - DESTROYED	

# GEOCHECK® - PHYSICAL SETTING SOURCE MAP FINDINGS

System Number: 3010001  
 System Name: City of Anaheim  
 Organization That Operates System:  
     P.O. BOX 3222 (#559)  
     ANAHEIM, CA 92805  
 Pop Served: 292900  
 Area Served: ANAHEIM  
 Connections: 57397

**25**  
**North**  
**1/2 - 1 Mile**  
**Higher**

**FED USGS      USGS40000138561**

Org. Identifier:	USGS-CA		
Formal name:	USGS California Water Science Center		
Monloc Identifier:	USGS-335046117555201		
Monloc name:	004S010W09B002S		
Monloc type:	Well		
Monloc desc:	Not Reported		
Huc code:	Not Reported	Drainagearea value:	Not Reported
Drainagearea Units:	Not Reported	Contrib drainagearea:	Not Reported
Contrib drainagearea units:	Not Reported	Latitude:	33.8461111
Longitude:	-117.931111	Sourcemap scale:	24000
Horiz Acc measure:	.5	Horiz Acc measure units:	seconds
Horiz Collection method:	Global positioning system (GPS), uncorrected		
Horiz coord refsys:	NAD83	Vert measure val:	145
Vert measure units:	feet	Vertacc measure val:	2.5
Vert accmeasure units:	feet		
Vertcollection method:	Interpolated from topographic map		
Vert coord refsys:	NGVD29	Countrycode:	US
Aquifername:	California Coastal Basin aquifers		
Formation type:	Not Reported		
Aquifer type:	Not Reported		
Construction date:	Not Reported	Welldepth:	450
Welldepth units:	ft	Wellholedepth:	Not Reported
Wellholedepth units:	Not Reported		

Ground-water levels, Number of Measurements: 0

**1G**  
**East**  
**1/4 - 1/2 Mile**  
**Lower**

Site ID:	083000405T	<b>AQUIFLOW      67298</b>
Groundwater Flow:	SSW	
Shallow Water Depth:	Not Reported	
Deep Water Depth:	Not Reported	
Average Water Depth:	87	
Date:	09/08/1998	

**2G**  
**West**  
**1/4 - 1/2 Mile**  
**Lower**

Site ID:	083001235T	<b>AQUIFLOW      67259</b>
Groundwater Flow:	Not Reported	
Shallow Water Depth:	Not Reported	
Deep Water Depth:	Not Reported	
Average Water Depth:	120	
Date:	08/05/1991	

**3G**  
**West**  
**1/4 - 1/2 Mile**  
**Lower**

Site ID:	083002987T	<b>AQUIFLOW      54912</b>
Groundwater Flow:	SW	
Shallow Water Depth:	Not Reported	
Deep Water Depth:	Not Reported	
Average Water Depth:	80	
Date:	06/01/1998	



## GEOCHECK® - PHYSICAL SETTING SOURCE MAP FINDINGS

Map ID Direction Distance Elevation			Database	EDR ID Number
<b>4G</b> <b>West</b> <b>1/4 - 1/2 Mile</b> <b>Lower</b>	Site ID: Groundwater Flow: Shallow Water Depth: Deep Water Depth: Average Water Depth: Date:	083002987T SW Not Reported Not Reported 80 06/01/1998	<b>AQUIFLOW</b>	<b>54913</b>
<b>5G</b> <b>West</b> <b>1/4 - 1/2 Mile</b> <b>Lower</b>	Site ID: Groundwater Flow: Shallow Water Depth: Deep Water Depth: Average Water Depth: Date:	083001662T Not Reported 74.1 86.6 Not Reported 02/06/1998	<b>AQUIFLOW</b>	<b>54914</b>
<b>6G</b> <b>West</b> <b>1/2 - 1 Mile</b> <b>Lower</b>	Site ID: Groundwater Flow: Shallow Water Depth: Deep Water Depth: Average Water Depth: Date:	083002048T S 67.18 69.42 Not Reported 07/30/1997	<b>AQUIFLOW</b>	<b>38969</b>
<b>7G</b> <b>WSW</b> <b>1/4 - 1/2 Mile</b> <b>Lower</b>	Site ID: Groundwater Flow: Shallow Water Depth: Deep Water Depth: Average Water Depth: Date:	083001880T Not Reported Not Reported Not Reported 80 08/05/1997	<b>AQUIFLOW</b>	<b>38887</b>
<b>8G</b> <b>WSW</b> <b>1/4 - 1/2 Mile</b> <b>Lower</b>	Site ID: Groundwater Flow: Shallow Water Depth: Deep Water Depth: Average Water Depth: Date:	083000787T W Not Reported Not Reported 113 02/1989	<b>AQUIFLOW</b>	<b>54903</b>
<b>9G</b> <b>WSW</b> <b>1/4 - 1/2 Mile</b> <b>Lower</b>	Site ID: Groundwater Flow: Shallow Water Depth: Deep Water Depth: Average Water Depth: Date:	083000787T W Not Reported Not Reported 113 02/1989	<b>AQUIFLOW</b>	<b>54904</b>
<b>10G</b> <b>WSW</b> <b>1/4 - 1/2 Mile</b> <b>Lower</b>	Site ID: Groundwater Flow: Shallow Water Depth: Deep Water Depth: Average Water Depth: Date:	083000255T Not Reported Not Reported Not Reported 91 12/13/1996	<b>AQUIFLOW</b>	<b>54905</b>

# GEOCHECK® - PHYSICAL SETTING SOURCE MAP FINDINGS

Map ID  
Direction  
Distance

Database EDR ID Number

**1**

**NNW**

**OIL\_GAS**

**CAOG11000217913**

**1/4 - 1/2 Mile**

District nun:	1	Api number:	05901130
Blm well:	N	Redrill can:	Not Reported
Dryhole:	Y	Well status:	P
Operator name:	Shell Western Exploration & Production Inc.		
County name:	Orange	Fieldname:	Any Field
Area name:	Any Area	Section:	9
Township:	04S	Range:	10W
Base meridian:	SB	Elevation:	Not Reported
Locationde:	Not Reported		
Gissourcec:	hud		
Comments:	Not Reported		
Leasename:	Harbeson	Wellnumber:	1
Epawell:	N	Hydraulica:	N
Confidenti:	N	Spuddate:	Not Reported
Welldeptha:	0		
Redrillfoo:	0		
Abandonedd:	Not Reported	Completion:	Not Reported
Directiona:	Unknown	Gissymbol:	PDH
Site id:	CAOG11000217913		

**A2**

**WSW**

**OIL\_GAS**

**CAOG11000217845**

**1/2 - 1 Mile**

District nun:	1	Api number:	05901062
Blm well:	N	Redrill can:	Not Reported
Dryhole:	Y	Well status:	P
Operator name:	Miley Petro. Corp.Ltd		
County name:	Orange	Fieldname:	Any Field
Area name:	Any Area	Section:	17
Township:	04S	Range:	10W
Base meridian:	SB	Elevation:	Not Reported
Locationde:	Not Reported		
Gissourcec:	hud		
Comments:	Not Reported		
Leasename:	Not Reported	Wellnumber:	1
Epawell:	N	Hydraulica:	N
Confidenti:	N	Spuddate:	Not Reported
Welldeptha:	0		
Redrillfoo:	0		
Abandonedd:	Not Reported	Completion:	Not Reported
Directiona:	Unknown	Gissymbol:	PDH
Site id:	CAOG11000217845		

**A3**

**WSW**

**OIL\_GAS**

**CAOG11000217846**

**1/2 - 1 Mile**

## GEOCHECK® - PHYSICAL SETTING SOURCE MAP FINDINGS

District nun:	1	Api number:	05901063
Blm well:	N	Redrill can:	Not Reported
Dryhole:	Y	Well status:	P
Operator name:	Miley Petro. Corp.Ltd		
County name:	Orange	Fieldname:	Any Field
Area name:	Any Area	Section:	17
Township:	04S	Range:	10W
Base meridian:	SB	Elevation:	Not Reported
Locationde:	Not Reported		
Gissourcec:	hud		
Comments:	Not Reported		
Leasename:	Not Reported	Wellnumber:	1-A
Epawell:	N	Hydraulica:	N
Confidenti:	N	Spuddate:	Not Reported
Welldeptha:	0		
Redrillfoo:	0		
Abandonedd:	Not Reported	Completion:	Not Reported
Directiona:	Unknown	Gissymbol:	PDH
Site id:	CAOG11000217846		

**4  
West  
1/2 - 1 Mile**

**OIL\_GAS**

**CAOG11000217667**

District nun:	1	Api number:	05900855
Blm well:	N	Redrill can:	Not Reported
Dryhole:	Y	Well status:	P
Operator name:	Amerada Petroleum Corporation		
County name:	Orange	Fieldname:	Any Field
Area name:	Any Area	Section:	8
Township:	04S	Range:	10W
Base meridian:	SB	Elevation:	Not Reported
Locationde:	Not Reported		
Gissourcec:	hud		
Comments:	Not Reported		
Leasename:	Anaheim Community	Wellnumber:	48-8
Epawell:	N	Hydraulica:	N
Confidenti:	N	Spuddate:	Not Reported
Welldeptha:	0		
Redrillfoo:	0		
Abandonedd:	Not Reported	Completion:	Not Reported
Directiona:	Unknown	Gissymbol:	PDH
Site id:	CAOG11000217667		

# GEOCHECK® - PHYSICAL SETTING SOURCE MAP FINDINGS RADON

## AREA RADON INFORMATION

State Database: CA Radon

### Radon Test Results

Zipcode	Num Tests	> 4 pCi/L
92802	17	0

Federal EPA Radon Zone for ORANGE County: 3

- Note: Zone 1 indoor average level > 4 pCi/L.  
 : Zone 2 indoor average level >= 2 pCi/L and <= 4 pCi/L.  
 : Zone 3 indoor average level < 2 pCi/L.

---

### Federal Area Radon Information for ORANGE COUNTY, CA

Number of sites tested: 30

Area	Average Activity	% <4 pCi/L	% 4-20 pCi/L	% >20 pCi/L
Living Area - 1st Floor	0.763 pCi/L	100%	0%	0%
Living Area - 2nd Floor	Not Reported	Not Reported	Not Reported	Not Reported
Basement	Not Reported	Not Reported	Not Reported	Not Reported

# PHYSICAL SETTING SOURCE RECORDS SEARCHED

## TOPOGRAPHIC INFORMATION

### USGS 7.5' Digital Elevation Model (DEM)

Source: United States Geologic Survey

EDR acquired the USGS 7.5' Digital Elevation Model in 2002 and updated it in 2006. The 7.5 minute DEM corresponds to the USGS 1:24,000- and 1:25,000-scale topographic quadrangle maps. The DEM provides elevation data with consistent elevation units and projection.

### Current USGS 7.5 Minute Topographic Map

Source: U.S. Geological Survey

## HYDROLOGIC INFORMATION

Flood Zone Data: This data was obtained from the Federal Emergency Management Agency (FEMA). It depicts 100-year and 500-year flood zones as defined by FEMA. It includes the National Flood Hazard Layer (NFHL) which incorporates Flood Insurance Rate Map (FIRM) data and Q3 data from FEMA in areas not covered by NFHL.

Source: FEMA

Telephone: 877-336-2627

Date of Government Version: 2003, 2015

NWI: National Wetlands Inventory. This data, available in select counties across the country, was obtained by EDR in 2002, 2005 and 2010 from the U.S. Fish and Wildlife Service.

### State Wetlands Data: Wetland Inventory

Source: Department of Fish & Game

Telephone: 916-445-0411

## HYDROGEOLOGIC INFORMATION

### AQUIFLOW<sup>R</sup> Information System

Source: EDR proprietary database of groundwater flow information

EDR has developed the AQUIFLOW Information System (AIS) to provide data on the general direction of groundwater flow at specific points. EDR has reviewed reports submitted to regulatory authorities at select sites and has extracted the date of the report, hydrogeologically determined groundwater flow direction and depth to water table information.

## GEOLOGIC INFORMATION

### Geologic Age and Rock Stratigraphic Unit

Source: P.G. Schruben, R.E. Arndt and W.J. Bawiec, Geology of the Conterminous U.S. at 1:2,500,000 Scale - A digital representation of the 1974 P.B. King and H.M. Beikman Map, USGS Digital Data Series DDS - 11 (1994).

### STATSGO: State Soil Geographic Database

Source: Department of Agriculture, Natural Resources Conservation Service (NRCS)

The U.S. Department of Agriculture's (USDA) Natural Resources Conservation Service (NRCS) leads the national Conservation Soil Survey (NCSS) and is responsible for collecting, storing, maintaining and distributing soil survey information for privately owned lands in the United States. A soil map in a soil survey is a representation of soil patterns in a landscape. Soil maps for STATSGO are compiled by generalizing more detailed (SSURGO) soil survey maps.

### SSURGO: Soil Survey Geographic Database

Source: Department of Agriculture, Natural Resources Conservation Service (NRCS)

Telephone: 800-672-5559

SSURGO is the most detailed level of mapping done by the Natural Resources Conservation Service, mapping scales generally range from 1:12,000 to 1:63,360. Field mapping methods using national standards are used to construct the soil maps in the Soil Survey Geographic (SSURGO) database. SSURGO digitizing duplicates the original soil survey maps. This level of mapping is designed for use by landowners, townships and county natural resource planning and management.

# PHYSICAL SETTING SOURCE RECORDS SEARCHED

## LOCAL / REGIONAL WATER AGENCY RECORDS

### FEDERAL WATER WELLS

#### PWS: Public Water Systems

Source: EPA/Office of Drinking Water

Telephone: 202-564-3750

Public Water System data from the Federal Reporting Data System. A PWS is any water system which provides water to at least 25 people for at least 60 days annually. PWSs provide water from wells, rivers and other sources.

#### PWS ENF: Public Water Systems Violation and Enforcement Data

Source: EPA/Office of Drinking Water

Telephone: 202-564-3750

Violation and Enforcement data for Public Water Systems from the Safe Drinking Water Information System (SDWIS) after August 1995. Prior to August 1995, the data came from the Federal Reporting Data System (FRDS).

#### USGS Water Wells: USGS National Water Inventory System (NWIS)

This database contains descriptive information on sites where the USGS collects or has collected data on surface water and/or groundwater. The groundwater data includes information on wells, springs, and other sources of groundwater.

### STATE RECORDS

#### Water Well Database

Source: Department of Water Resources

Telephone: 916-651-9648

#### California Drinking Water Quality Database

Source: Department of Public Health

Telephone: 916-324-2319

The database includes all drinking water compliance and special studies monitoring for the state of California since 1984. It consists of over 3,200,000 individual analyses along with well and water system information.

## OTHER STATE DATABASE INFORMATION

#### California Oil and Gas Well Locations

Source: Department of Conservation

Telephone: 916-323-1779

Oil and Gas well locations in the state.

### RADON

#### State Database: CA Radon

Source: Department of Health Services

Telephone: 916-324-2208

Radon Database for California

#### Area Radon Information

Source: USGS

Telephone: 703-356-4020

The National Radon Database has been developed by the U.S. Environmental Protection Agency (USEPA) and is a compilation of the EPA/State Residential Radon Survey and the National Residential Radon Survey. The study covers the years 1986 - 1992. Where necessary data has been supplemented by information collected at private sources such as universities and research institutions.

#### EPA Radon Zones

Source: EPA

Telephone: 703-356-4020

Sections 307 & 309 of IRAA directed EPA to list and identify areas of U.S. with the potential for elevated indoor radon levels.

## PHYSICAL SETTING SOURCE RECORDS SEARCHED

### OTHER

Airport Landing Facilities: Private and public use landing facilities  
Source: Federal Aviation Administration, 800-457-6656

Epicenters: World earthquake epicenters, Richter 5 or greater  
Source: Department of Commerce, National Oceanic and Atmospheric Administration

California Earthquake Fault Lines: The fault lines displayed on EDR's Topographic map are digitized quaternary fault lines, prepared in 1975 by the United State Geological Survey. Additional information (also from 1975) regarding activity at specific fault lines comes from California's Preliminary Fault Activity Map prepared by the California Division of Mines and Geology.

### STREET AND ADDRESS INFORMATION

© 2015 TomTom North America, Inc. All rights reserved. This material is proprietary and the subject of copyright protection and other intellectual property rights owned by or licensed to Tele Atlas North America, Inc. The use of this material is subject to the terms of a license agreement. You will be held liable for any unauthorized copying or disclosure of this material.

# Appendix C

---

Historical Research Documentation





OCTA-TSOC

W Lincoln Avenue

Anaheim, CA 92802

Inquiry Number: 5006557.4

July 28, 2017

# EDR Historical Topo Map Report

with QuadMatch™



6 Armstrong Road, 4th floor  
Shelton, CT 06484  
Toll Free: 800.352.0050  
[www.edrnet.com](http://www.edrnet.com)

# EDR Historical Topo Map Report

07/28/17

**Site Name:**

OCTA-TSOC  
W Lincoln Avenue  
Anaheim, CA 92802  
EDR Inquiry # 5006557.4

**Client Name:**

Rincon  
180 North Ashwood Avenue  
Ventura, CA 93003-0000  
Contact: Sarah Larese



EDR Topographic Map Library has been searched by EDR and maps covering the target property location as provided by Rincon were identified for the years listed below. EDR's Historical Topo Map Report is designed to assist professionals in evaluating potential liability on a target property resulting from past activities. EDR's Historical Topo Map Report includes a search of a collection of public and private color historical topographic maps, dating back to the late 1800s.

**Search Results:****Coordinates:**

<b>P.O.#</b>	16-03318	<b>Latitude:</b>	33.831945 33° 49' 55" North
<b>Project:</b>	16-03318	<b>Longitude:</b>	-117.934435 -117° 56' 4" West
		<b>UTM Zone:</b>	Zone 11 North
		<b>UTM X Meters:</b>	413535.92
		<b>UTM Y Meters:</b>	3743915.20
		<b>Elevation:</b>	136.00' above sea level

**Maps Provided:**

2012	1902
1981	1901
1972	1898
1965	1896
1950	
1949	
1942	
1935	

**Disclaimer - Copyright and Trademark Notice**

This Report contains certain information obtained from a variety of public and other sources reasonably available to Environmental Data Resources, Inc. It cannot be concluded from this Report that coverage information for the target and surrounding properties does not exist from other sources. NO WARRANTY EXPRESSED OR IMPLIED, IS MADE WHATSOEVER IN CONNECTION WITH THIS REPORT. ENVIRONMENTAL DATA RESOURCES, INC. SPECIFICALLY DISCLAIMS THE MAKING OF ANY SUCH WARRANTIES, INCLUDING WITHOUT LIMITATION, MERCHANTABILITY OR FITNESS FOR A PARTICULAR USE OR PURPOSE. ALL RISK IS ASSUMED BY THE USER. IN NO EVENT SHALL ENVIRONMENTAL DATA RESOURCES, INC. BE LIABLE TO ANYONE, WHETHER ARISING OUT OF ERRORS OR OMISSIONS, NEGLIGENCE, ACCIDENT OR ANY OTHER CAUSE, FOR ANY LOSS OF DAMAGE, INCLUDING, WITHOUT LIMITATION, SPECIAL, INCIDENTAL, CONSEQUENTIAL, OR EXEMPLARY DAMAGES. ANY LIABILITY ON THE PART OF ENVIRONMENTAL DATA RESOURCES, INC. IS STRICTLY LIMITED TO A REFUND OF THE AMOUNT PAID FOR THIS REPORT. Purchaser accepts this Report "AS IS". Any analyses, estimates, ratings, environmental risk levels or risk codes provided in this Report are provided for illustrative purposes only, and are not intended to provide, nor should they be interpreted as providing any facts regarding, or prediction or forecast of, any environmental risk for any property. Only a Phase I Environmental Site Assessment performed by an environmental professional can provide information regarding the environmental risk for any property. Additionally, the information provided in this Report is not to be construed as legal advice.

Copyright 2017 by Environmental Data Resources, Inc. All rights reserved. Reproduction in any media or format, in whole or in part, of any report or map of Environmental Data Resources, Inc., or its affiliates, is prohibited without prior written permission.

EDR and its logos (including Sanborn and Sanborn Map) are trademarks of Environmental Data Resources, Inc. or its affiliates. All other trademarks used herein are the property of their respective owners.

## **Topo Sheet Key**

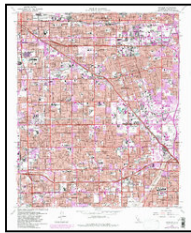
This EDR Topo Map Report is based upon the following USGS topographic map sheets.

### **2012 Source Sheets**



Anaheim  
2012  
7.5-minute, 24000

### **1981 Source Sheets**



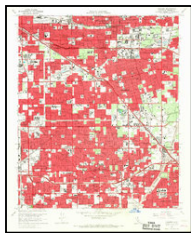
Anaheim  
1981  
7.5-minute, 24000  
Aerial Photo Revised 1963

### **1972 Source Sheets**



Anaheim  
1972  
7.5-minute, 24000  
Aerial Photo Revised 1972

### **1965 Source Sheets**



Anaheim  
1965  
7.5-minute, 24000  
Aerial Photo Revised 1963

## **Topo Sheet Key**

This EDR Topo Map Report is based upon the following USGS topographic map sheets.

### **1950 Source Sheets**



Anaheim  
1950  
7.5-minute, 24000  
Aerial Photo Revised 1947

### **1949 Source Sheets**



Anaheim  
1949  
7.5-minute, 24000  
Aerial Photo Revised 1947

### **1942 Source Sheets**



ANAHEIM  
1942  
15-minute, 50000

### **1935 Source Sheets**

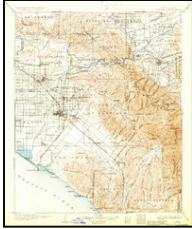


Garden Grove  
1935  
7.5-minute, 31680

## **Topo Sheet Key**

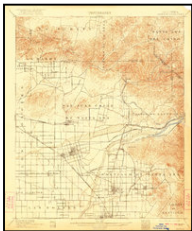
This EDR Topo Map Report is based upon the following USGS topographic map sheets.

### **1902 Source Sheets**



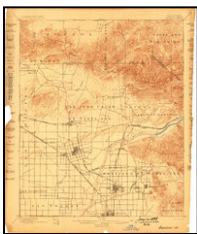
Corona  
1902  
30-minute, 125000

### **1901 Source Sheets**



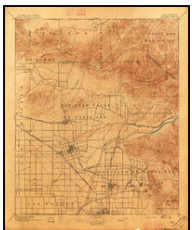
Anaheim  
1901  
15-minute, 62500

### **1898 Source Sheets**

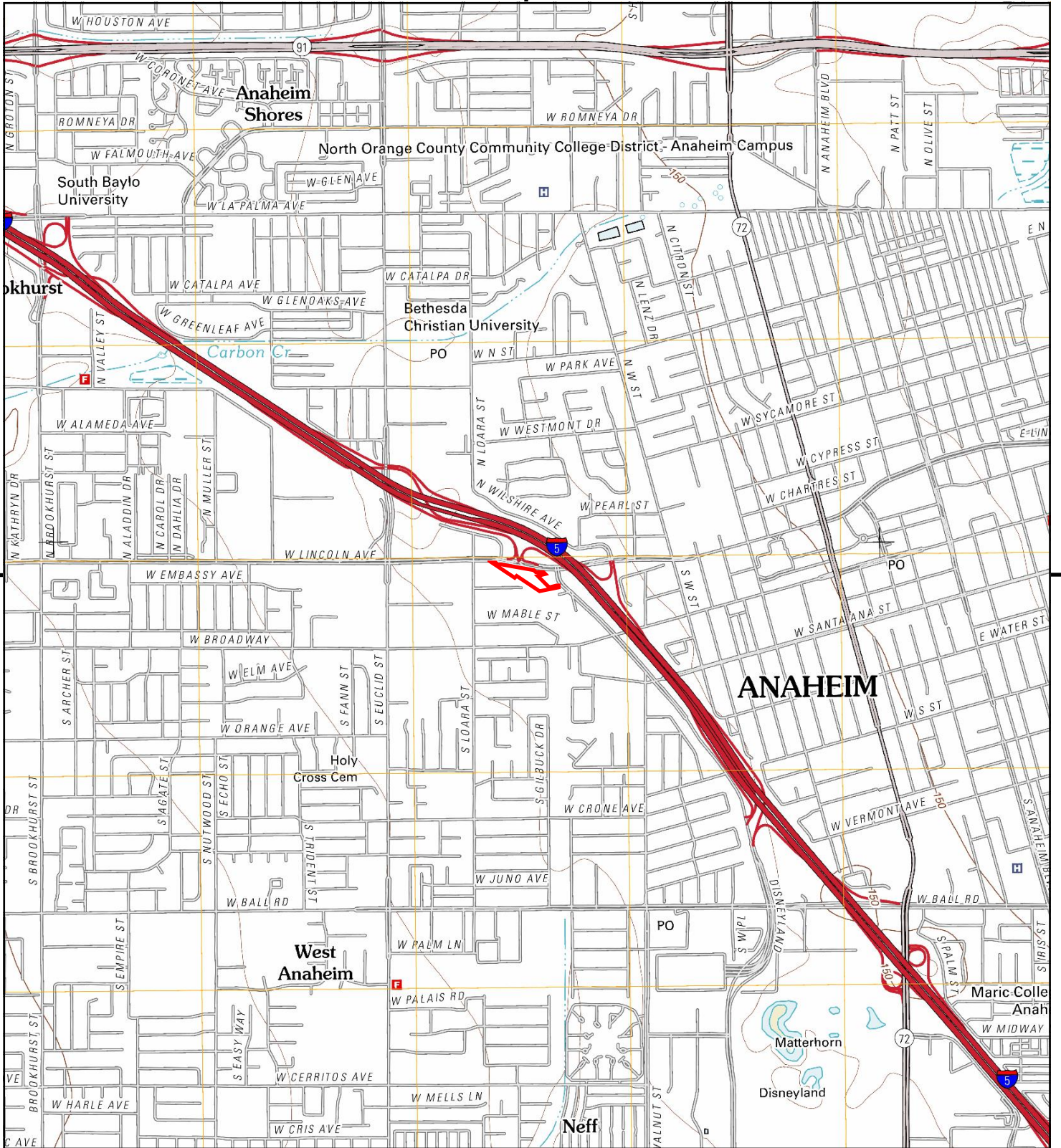


Anaheim  
1898  
15-minute, 62500

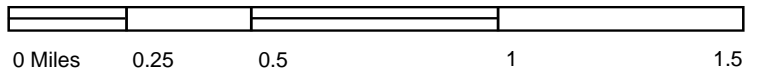
### **1896 Source Sheets**



Anaheim  
1896  
15-minute, 62500



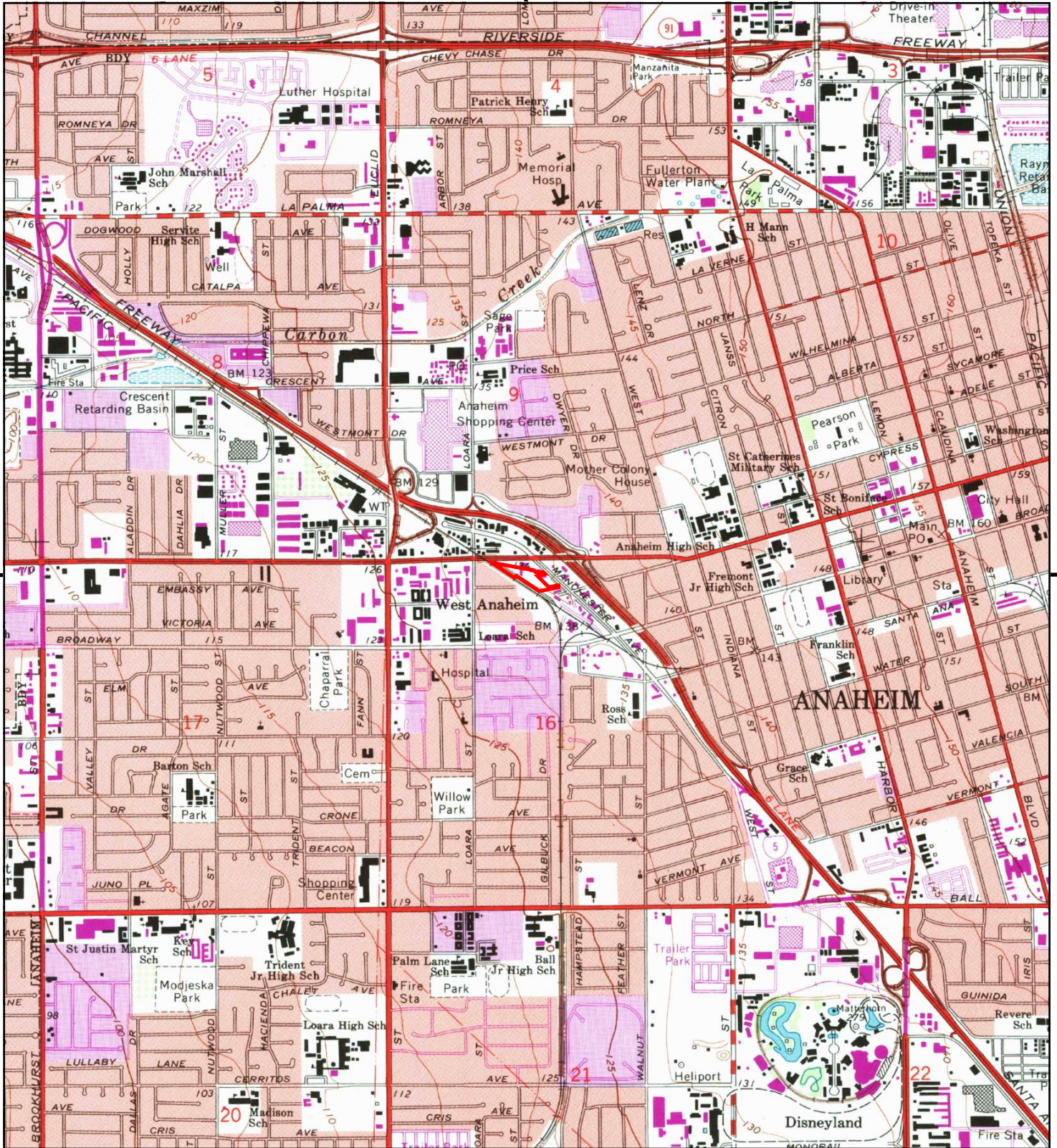
This report includes information from the following map sheet(s).



TP, Anaheim, 2012, 7.5-minute

SITE NAME: OCTA-TSOC  
 ADDRESS: W Lincoln Avenue  
 Anaheim, CA 92802  
 CLIENT: Rincon





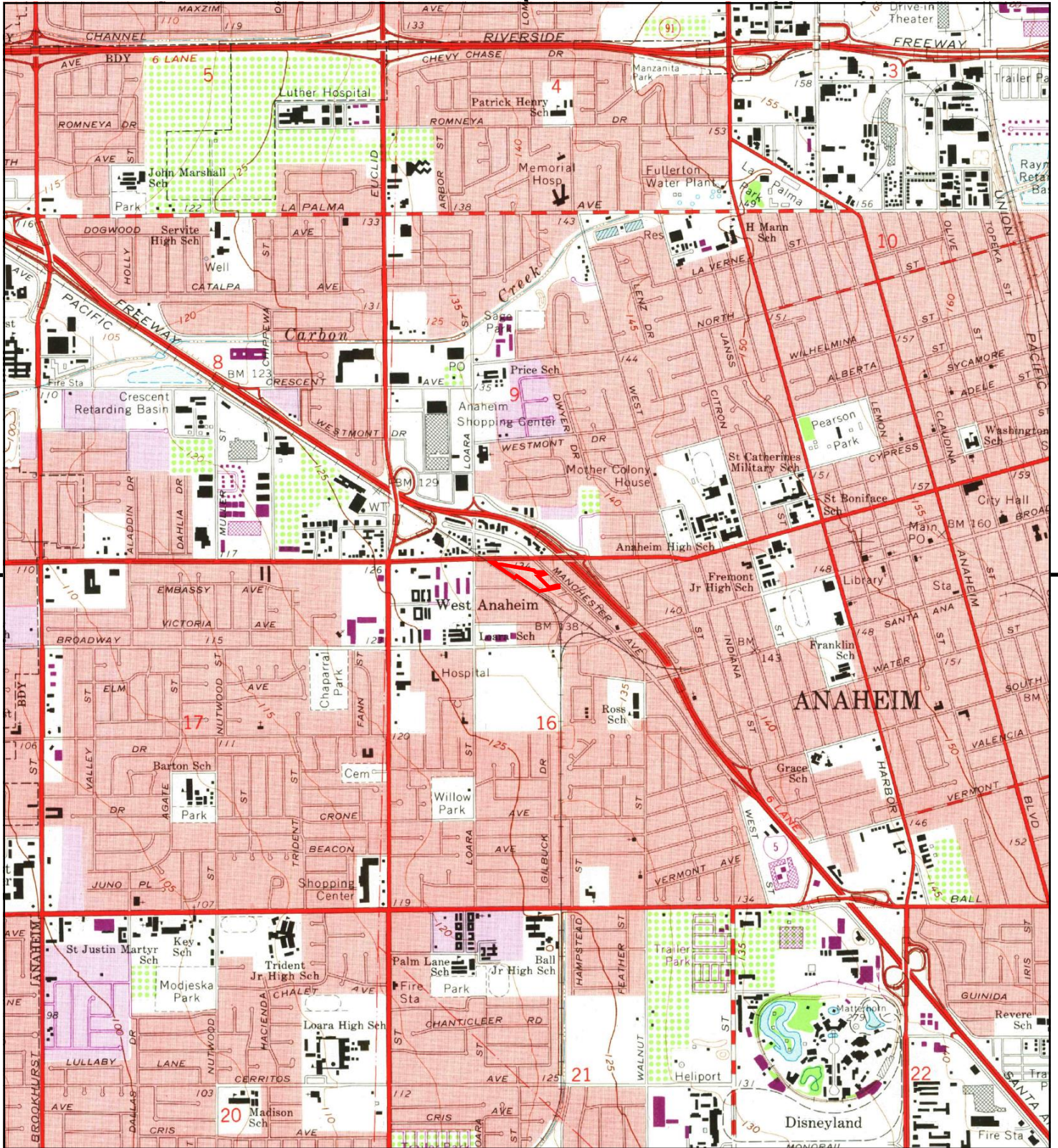
This report includes information from the following map sheet(s).



TP, Anaheim, 1981, 7.5-minute

SITE NAME: OCTA-TSOC  
 ADDRESS: W Lincoln Avenue  
 Anaheim, CA 92802  
 CLIENT: Rincon





This report includes information from the following map sheet(s).

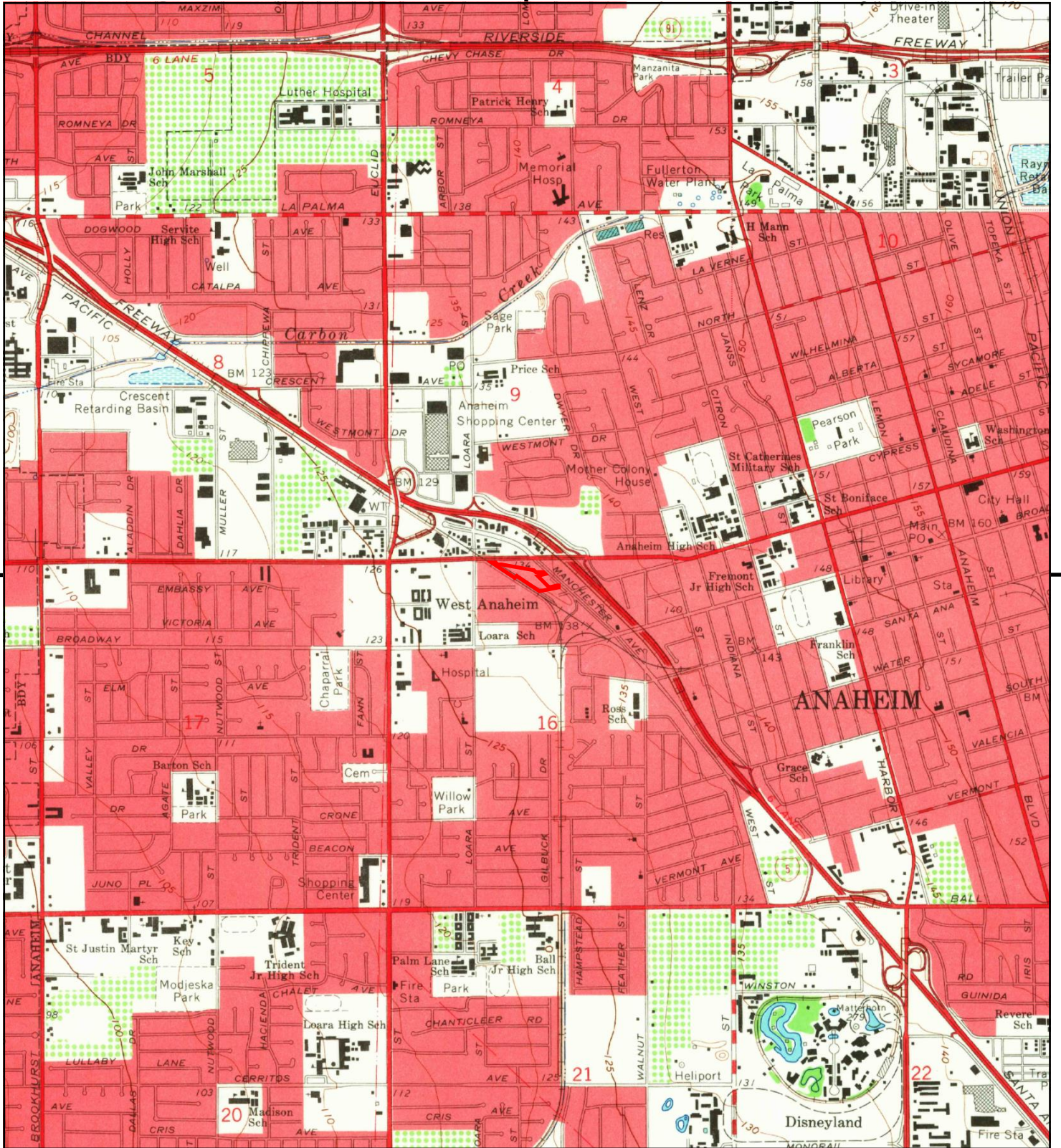


TP, Anaheim, 1972, 7.5-minute

SITE NAME: OCTA-TSOC  
 ADDRESS: W Lincoln Avenue  
 Anaheim, CA 92802  
 CLIENT: Rincon







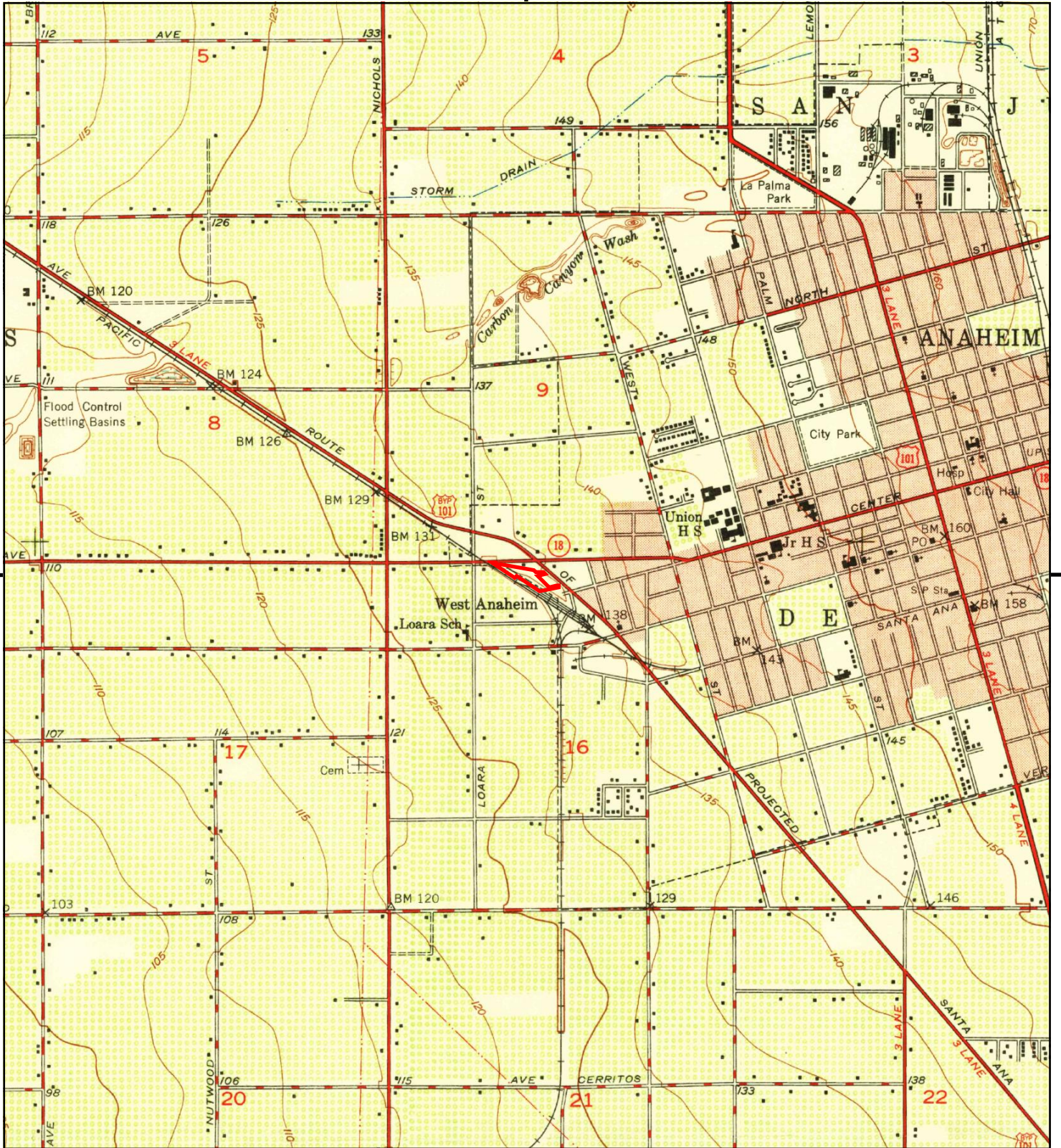
This report includes information from the following map sheet(s).



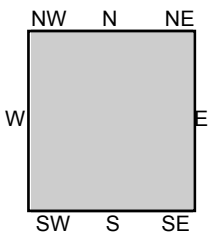
TP, Anaheim, 1965, 7.5-minute

SITE NAME: OCTA-TSOC  
 ADDRESS: W Lincoln Avenue  
 Anaheim, CA 92802  
 CLIENT: Rincon





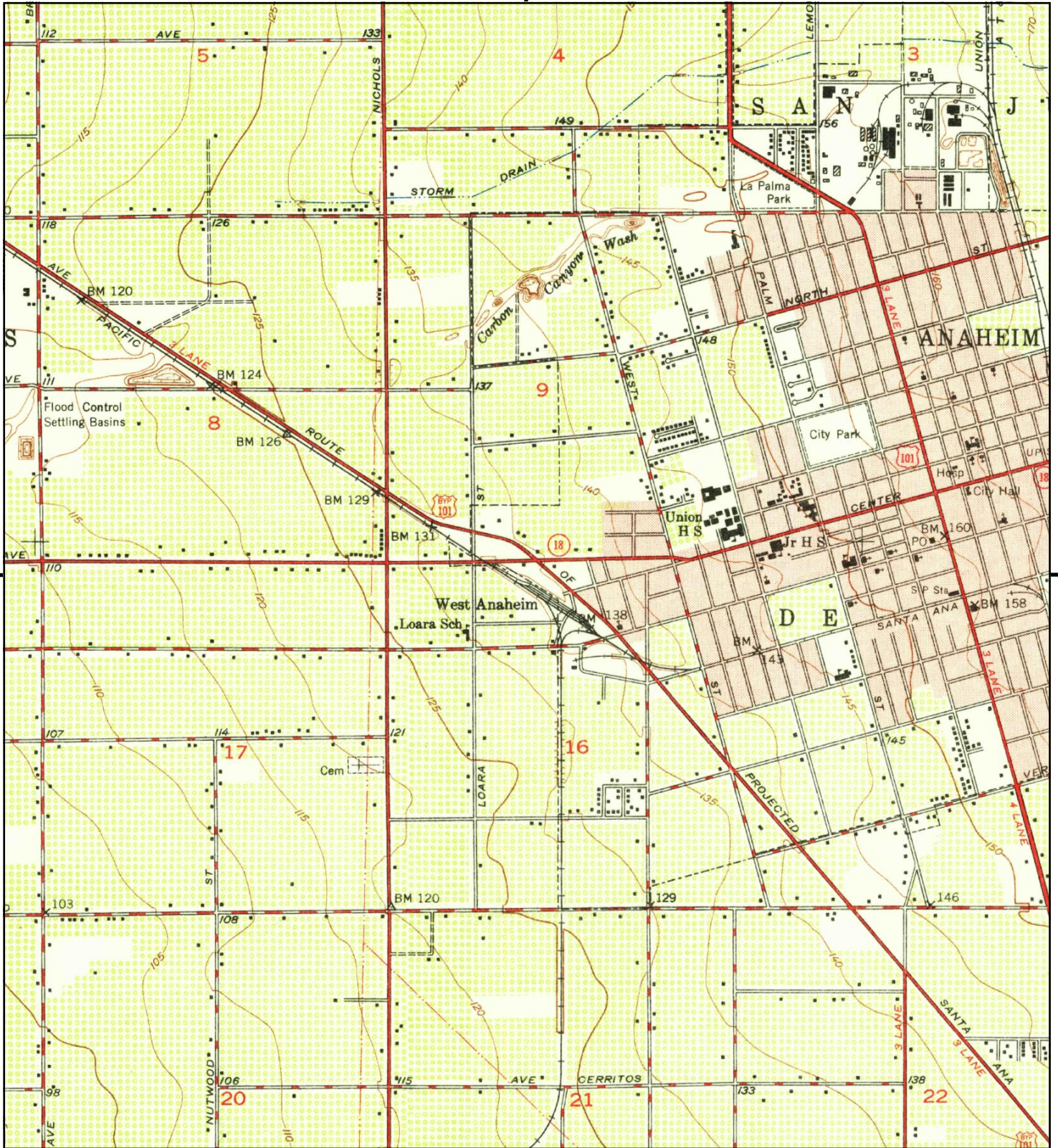
This report includes information from the following map sheet(s).



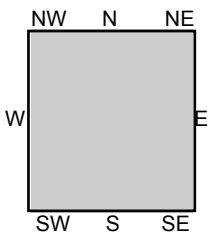
TP, Anaheim, 1950, 7.5-minute

SITE NAME: OCTA-TSOC  
 ADDRESS: W Lincoln Avenue  
 Anaheim, CA 92802  
 CLIENT: Rincon





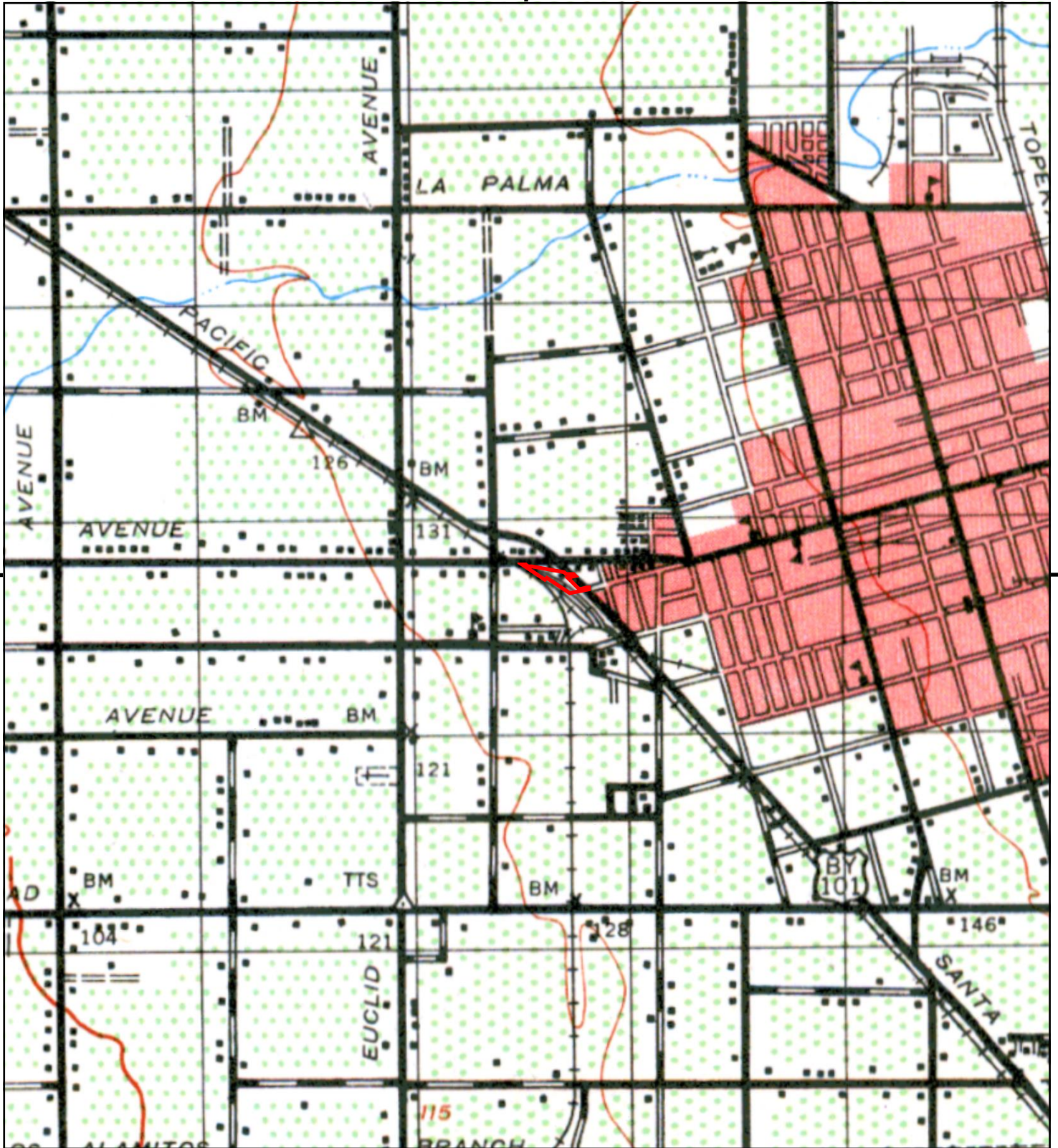
This report includes information from the following map sheet(s).



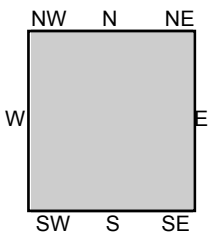
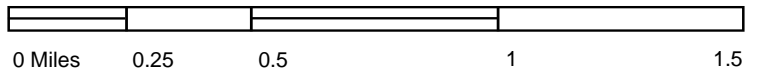
TP, Anaheim, 1949, 7.5-minute

SITE NAME: OCTA-TSOC  
 ADDRESS: W Lincoln Avenue  
 Anaheim, CA 92802  
 CLIENT: Rincon





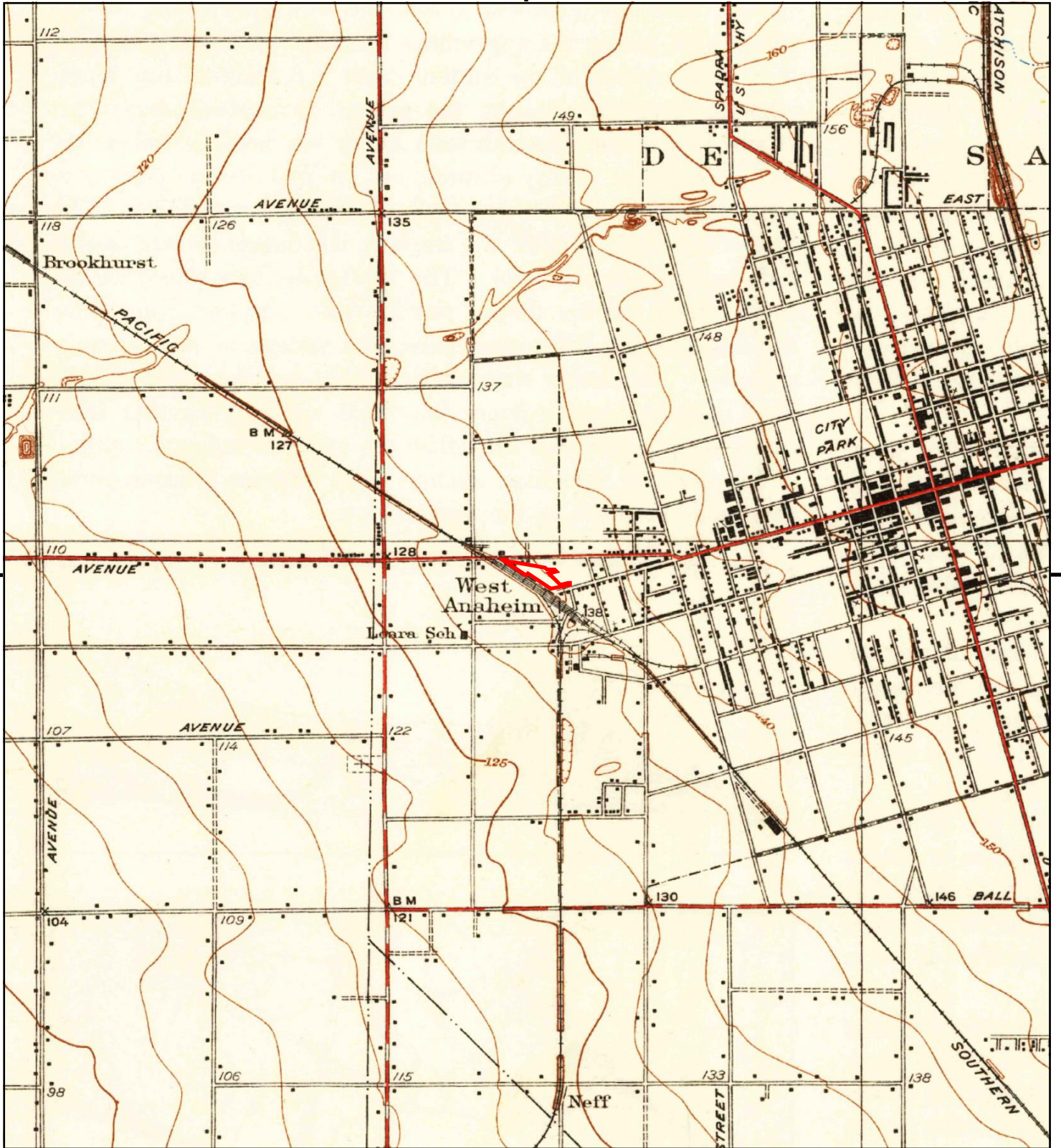
This report includes information from the following map sheet(s).



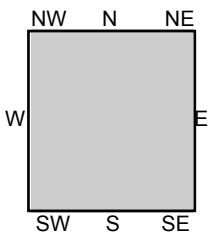
TP, ANAHEIM, 1942, 15-minute

SITE NAME: OCTA-TSOC  
 ADDRESS: W Lincoln Avenue  
 Anaheim, CA 92802  
 CLIENT: Rincon





This report includes information from the following map sheet(s).



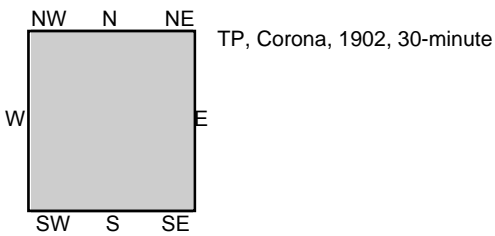
TP, Garden Grove, 1935, 7.5-minute

SITE NAME: OCTA-TSOC  
 ADDRESS: W Lincoln Avenue  
 Anaheim, CA 92802  
 CLIENT: Rincon





This report includes information from the following map sheet(s).

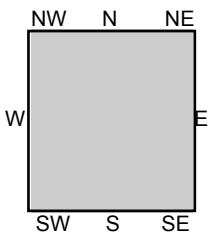
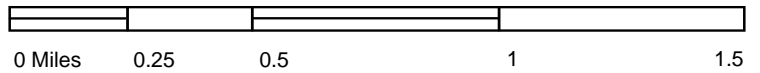


SITE NAME: OCTA-TSOC  
ADDRESS: W Lincoln Avenue  
Anaheim, CA 92802  
CLIENT: Rincon





This report includes information from the following map sheet(s).



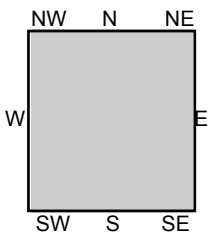
TP, Anaheim, 1901, 15-minute

SITE NAME: OCTA-TSOC  
ADDRESS: W Lincoln Avenue  
Anaheim, CA 92802  
CLIENT: Rincon





This report includes information from the following map sheet(s).



TP, Anaheim, 1898, 15-minute

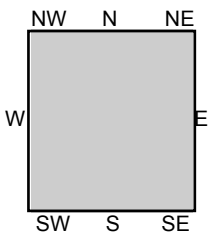
SITE NAME: OCTA-TSOC  
ADDRESS: W Lincoln Avenue  
Anaheim, CA 92802  
CLIENT: Rincon







This report includes information from the following map sheet(s).



TP, Anaheim, 1896, 15-minute

SITE NAME: OCTA-TSOC  
ADDRESS: W Lincoln Avenue  
Anaheim, CA 92802  
CLIENT: Rincon





OCTA-TSOC

W Lincoln Avenue

Anaheim, CA 92802

Inquiry Number: 5006557.3

August 22, 2017

## Certified Sanborn® Map Report



6 Armstrong Road, 4th floor  
Shelton, CT 06484  
Toll Free: 800.352.0050  
[www.edrnet.com](http://www.edrnet.com)

# Certified Sanborn® Map Report

08/22/17

**Site Name:**

OCTA-TSOC  
W Lincoln Avenue  
Anaheim, CA 92802  
EDR Inquiry # 5006557.3

**Client Name:**

Rincon  
180 North Ashwood Avenue  
Ventura, CA 93003-0000  
Contact: Sarah Larese



The Sanborn Library has been searched by EDR and maps covering the target property location as provided by Rincon were identified for the years listed below. The Sanborn Library is the largest, most complete collection of fire insurance maps. The collection includes maps from Sanborn, Bromley, Perris & Browne, Hopkins, Barlow, and others. Only Environmental Data Resources Inc. (EDR) is authorized to grant rights for commercial reproduction of maps by the Sanborn Library LLC, the copyright holder for the collection. Results can be authenticated by visiting [www.edrnet.com/sanborn](http://www.edrnet.com/sanborn).

The Sanborn Library is continually enhanced with newly identified map archives. This report accesses all maps in the collection as of the day this report was generated.

### Certified Sanborn Results:

**Certification #** 8099-4088-8F06

**PO #** 16-03318

**Project** 16-03318

**Maps Provided:**

1963  
1949  
1940  
1922



Sanborn® Library search results

Certification #: 8099-4088-8F06

The Sanborn Library includes more than 1.2 million fire insurance maps from Sanborn, Bromley, Perris & Browne, Hopkins, Barlow and others which track historical property usage in approximately 12,000 American cities and towns. Collections searched:

- Library of Congress
- University Publications of America
- EDR Private Collection

*The Sanborn Library LLC Since 1866™*

### Limited Permission To Make Copies

Rincon (the client) is permitted to make up to FIVE photocopies of this Sanborn Map transmittal and each fire insurance map accompanying this report solely for the limited use of its customer. No one other than the client is authorized to make copies. Upon request made directly to an EDR Account Executive, the client may be permitted to make a limited number of additional photocopies. This permission is conditioned upon compliance by the client, its customer and their agents with EDR's copyright policy; a copy of which is available upon request.

### Disclaimer - Copyright and Trademark Notice

This Report contains certain information obtained from a variety of public and other sources reasonably available to Environmental Data Resources, Inc. It cannot be concluded from this Report that coverage information for the target and surrounding properties does not exist from other sources. NO WARRANTY EXPRESSED OR IMPLIED, IS MADE WHATSOEVER IN CONNECTION WITH THIS REPORT. ENVIRONMENTAL DATA RESOURCES, INC. SPECIFICALLY DISCLAIMS THE MAKING OF ANY SUCH WARRANTIES, INCLUDING WITHOUT LIMITATION, MERCHANTABILITY OR FITNESS FOR A PARTICULAR USE OR PURPOSE. ALL RISK IS ASSUMED BY THE USER. IN NO EVENT SHALL ENVIRONMENTAL DATA RESOURCES, INC. BE LIABLE TO ANYONE, WHETHER ARISING OUT OF ERRORS OR OMISSIONS, NEGLIGENCE, ACCIDENT OR ANY OTHER CAUSE, FOR ANY LOSS OF DAMAGE, INCLUDING, WITHOUT LIMITATION, SPECIAL, INCIDENTAL, CONSEQUENTIAL, OR EXEMPLARY DAMAGES. ANY LIABILITY ON THE PART OF ENVIRONMENTAL DATA RESOURCES, INC. IS STRICTLY LIMITED TO A REFUND OF THE AMOUNT PAID FOR THIS REPORT. Purchaser accepts this Report "AS IS". Any analyses, estimates, ratings, environmental risk levels or risk codes provided in this Report are provided for illustrative purposes only, and are not intended to provide, nor should they be interpreted as providing any facts regarding, or prediction or forecast of, any environmental risk for any property. Only a Phase I Environmental Site Assessment performed by an environmental professional can provide information regarding the environmental risk for any property. Additionally, the information provided in this Report is not to be construed as legal advice. Copyright 2017 by Environmental Data Resources, Inc. All rights reserved. Reproduction in any media or format, in whole or in part, of any report or map of Environmental Data Resources, Inc., or its affiliates, is prohibited without prior written permission.

EDR and its logos (including Sanborn and Sanborn Map) are trademarks of Environmental Data Resources, Inc. or its affiliates. All other trademarks used herein are the property of their respective owners.

## Sanborn Sheet Key

This Certified Sanborn Map Report is based upon the following Sanborn Fire Insurance map sheets.



### 1963 Source Sheets



Volume 1, Sheet 2  
1963



Volume 1, Sheet 30  
1963

### 1949 Source Sheets



Volume 1, Sheet 2  
1949



Volume 1, Sheet 30  
1949

### 1940 Source Sheets




Volume 1, Sheet 2  
1940



Volume 1, Sheet 30  
1940

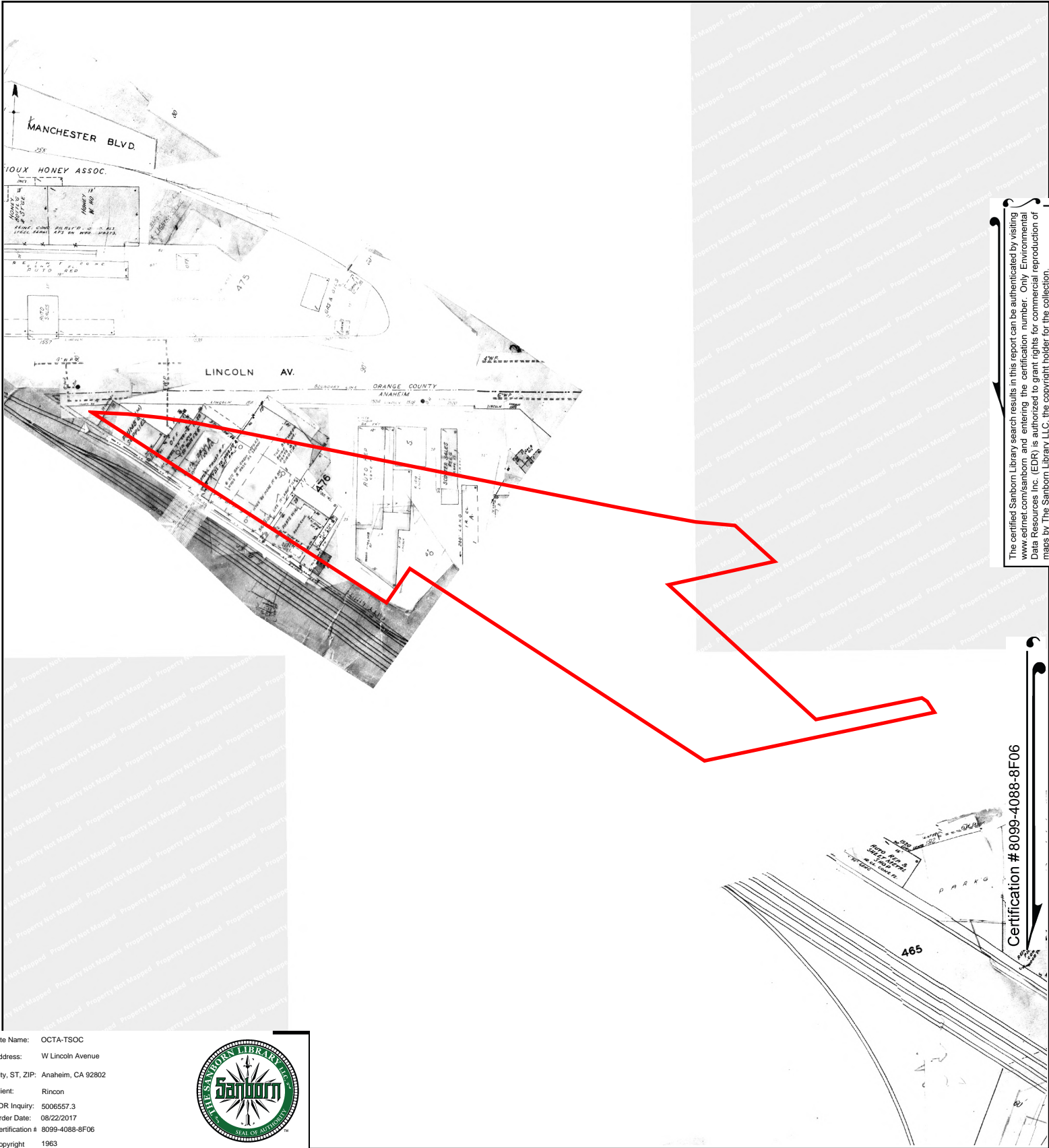
### 1922 Source Sheets



Volume 1, Sheet 2  
1922



Volume 1, Sheet 30  
1922



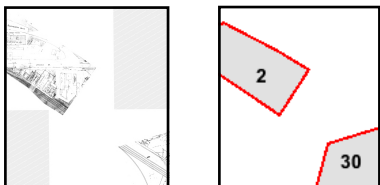
The certified Sanborn Library search results in this report can be authenticated by visiting [www.edrnet.com/sanborn](http://www.edrnet.com/sanborn) and entering the certification number. Only Environmental Data Resources Inc. (EDR) is authorized to grant rights for commercial reproduction of maps by The Sanborn Library LLC, the copyright holder for the collection.

Certification # 8099-4088-8F06

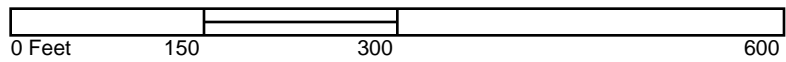
Site Name: OCTA-TSOC  
 Address: W Lincoln Avenue  
 City, ST, ZIP: Anaheim, CA 92802  
 Client: Rincon  
 EDR Inquiry: 5006557.3  
 Order Date: 08/22/2017  
 Certification #: 8099-4088-8F06  
 Copyright: 1963

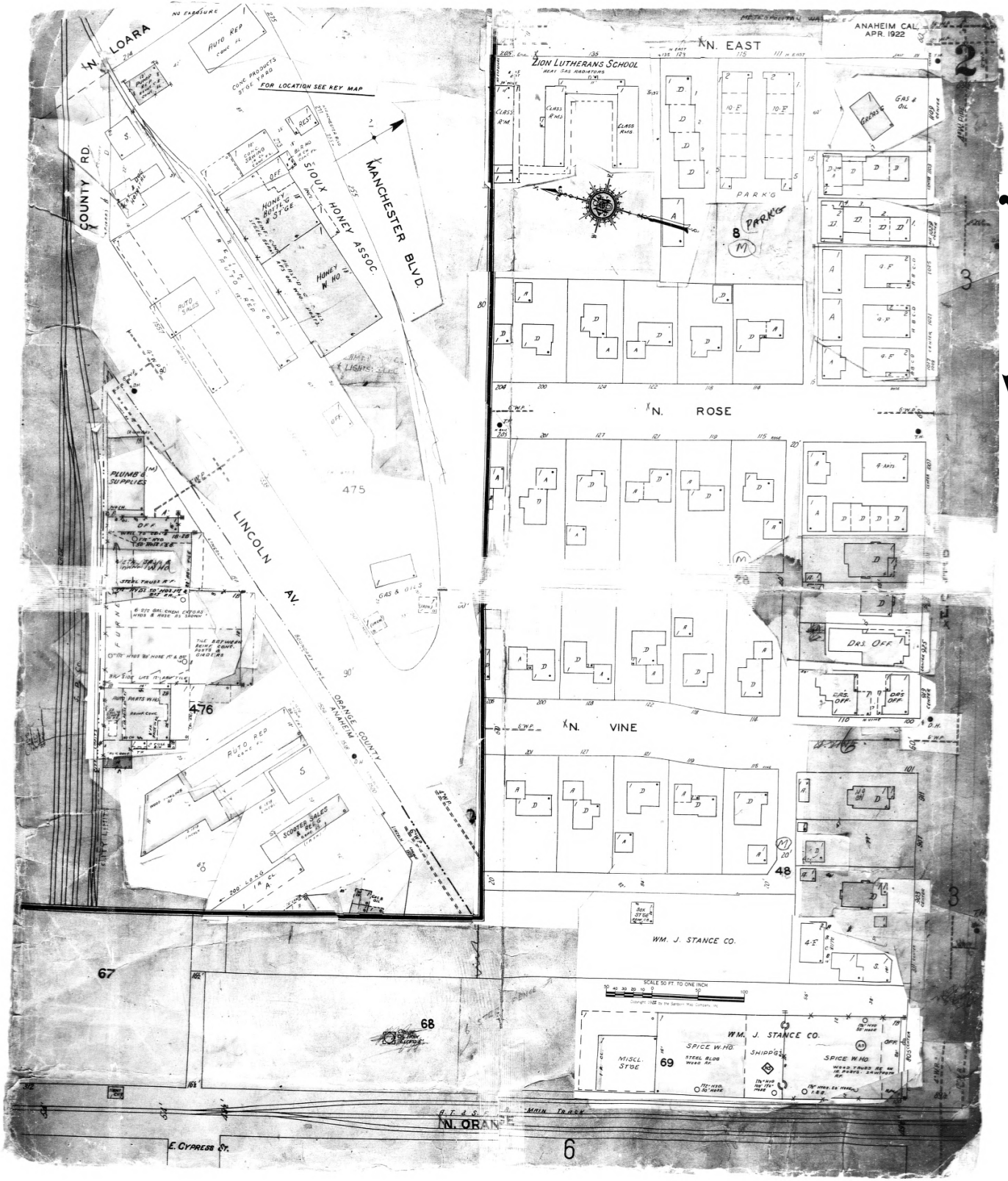


This Certified Sanborn Map combines the following sheets. Outlined areas indicate map sheets within the collection.



Volume 1, Sheet 30  
 Volume 1, Sheet 2



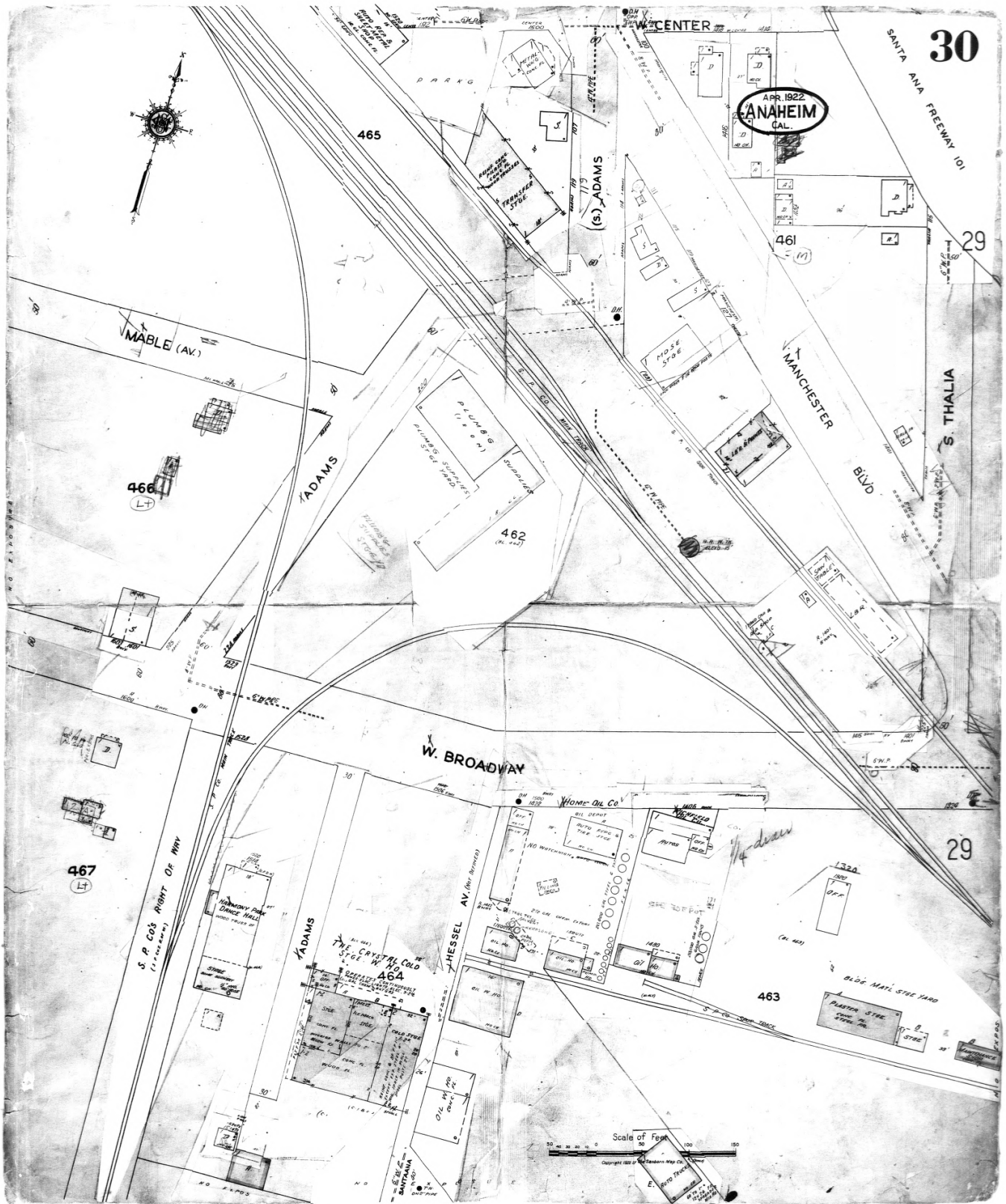


The certified Sanborn Library search results in this report can be authenticated by visiting [www.edrmap.com/sanborn](http://www.edrmap.com/sanborn) and entering the certification number. Only Environmental Data Resources Inc. (EDR) is authorized to grant rights for commercial reproduction of maps by The Sanborn Library LLC, the copyright holder for the collection.

Certification # 8099-4088-8F06

Site Name: OCTA-TSOC  
 Address: W Lincoln Avenue  
 City, ST, ZIP: Anaheim, CA 92802  
 Client: Rincon  
 EDR Inquiry: 5006557.3  
 Order Date: 08/22/2017  
 Certification # 8099-4088-8F06  
 Copyright 1963



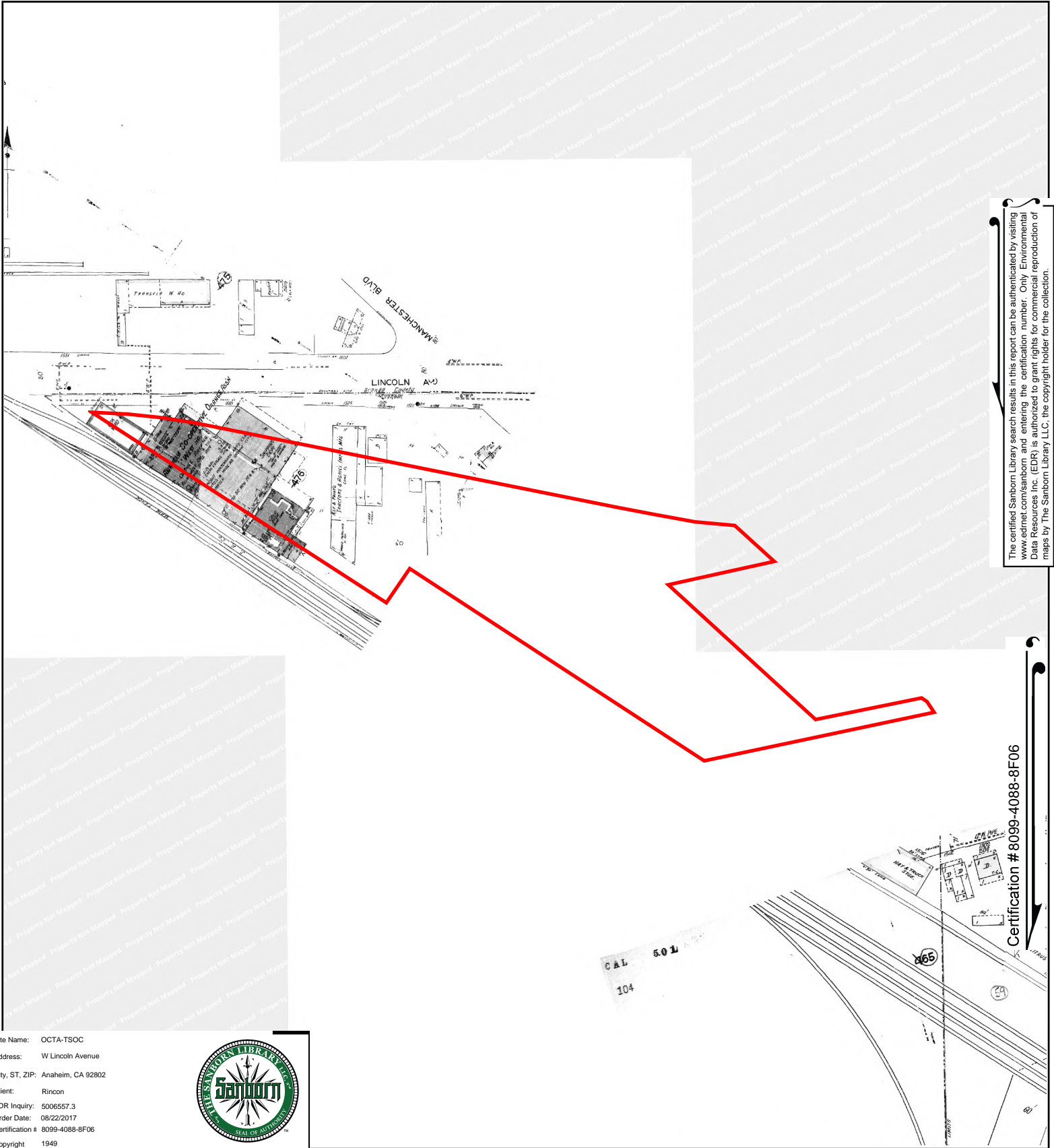


The certified Sanborn Library search results in this report can be authenticated by visiting [www.edrnet.com/sanborn](http://www.edrnet.com/sanborn) and entering the certification number. Only Environmental Data Resources Inc. (EDR) is authorized to grant rights for commercial reproduction of maps by The Sanborn Library LLC, the copyright holder for the collection.

Certification # 8099-4088-8F06

Site Name: OCTA-TSOC  
 Address: W Lincoln Avenue  
 City, ST, ZIP: Anaheim, CA 92802  
 Client: Rincon  
 EDR Inquiry: 5006557.3  
 Order Date: 08/22/2017  
 Certification #: 8099-4088-8F06  
 Copyright: 1963

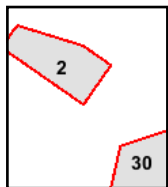

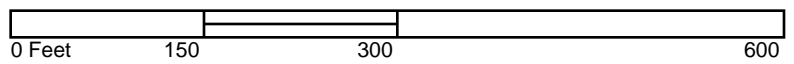




The certified Sanborn Library search results in this report can be authenticated by visiting [www.edrnet.com/sanborn](http://www.edrnet.com/sanborn) and entering the certification number. Only Environmental Data Resources Inc. (EDR) is authorized to grant rights for commercial reproduction of maps by The Sanborn Library LLC, the copyright holder for the collection.

Certification # 8099-4088-8F06

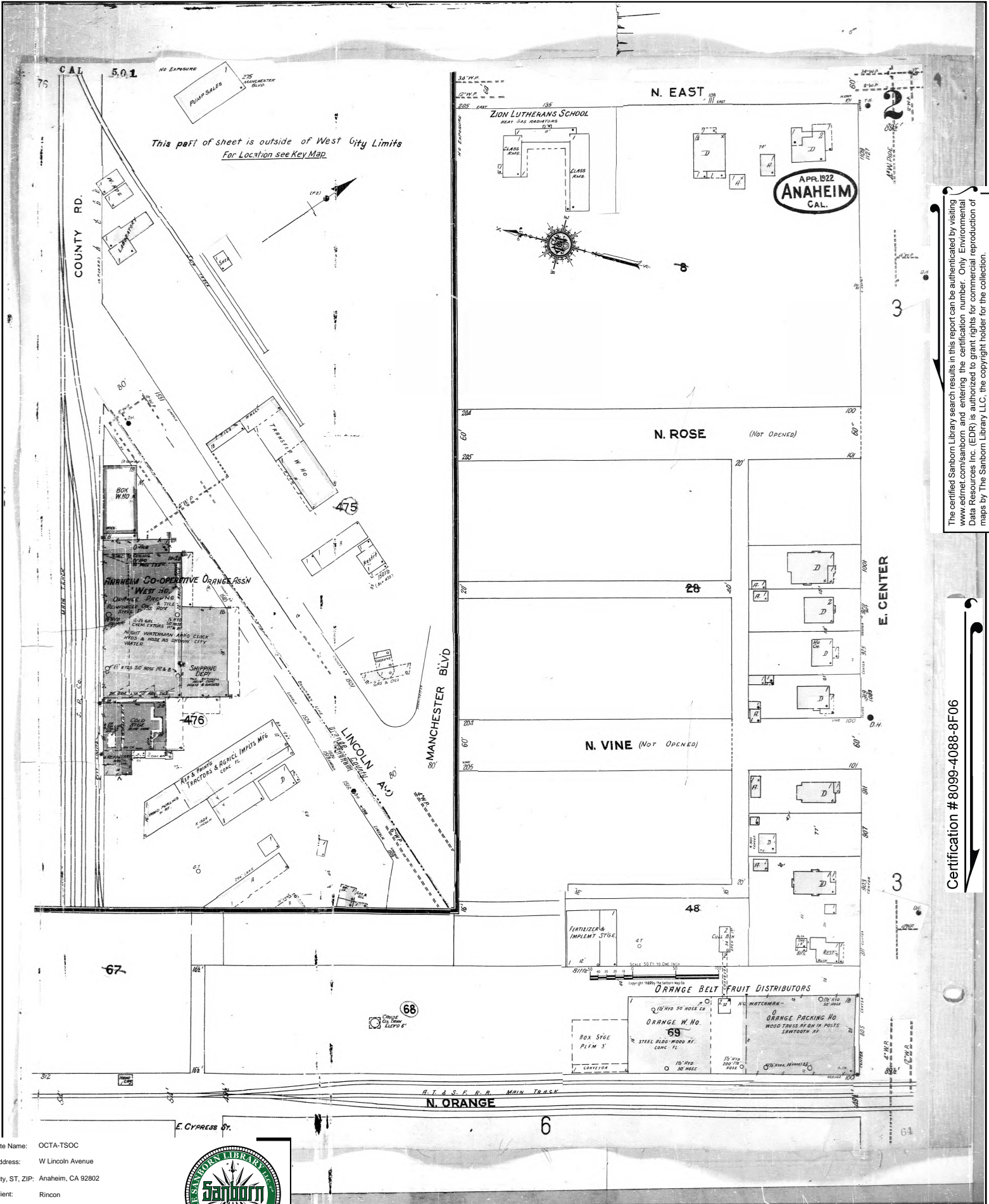
This Certified Sanborn Map combines the following sheets. Outlined areas indicate map sheets within the collection.



Volume 1, Sheet 30  
 Volume 1, Sheet 2





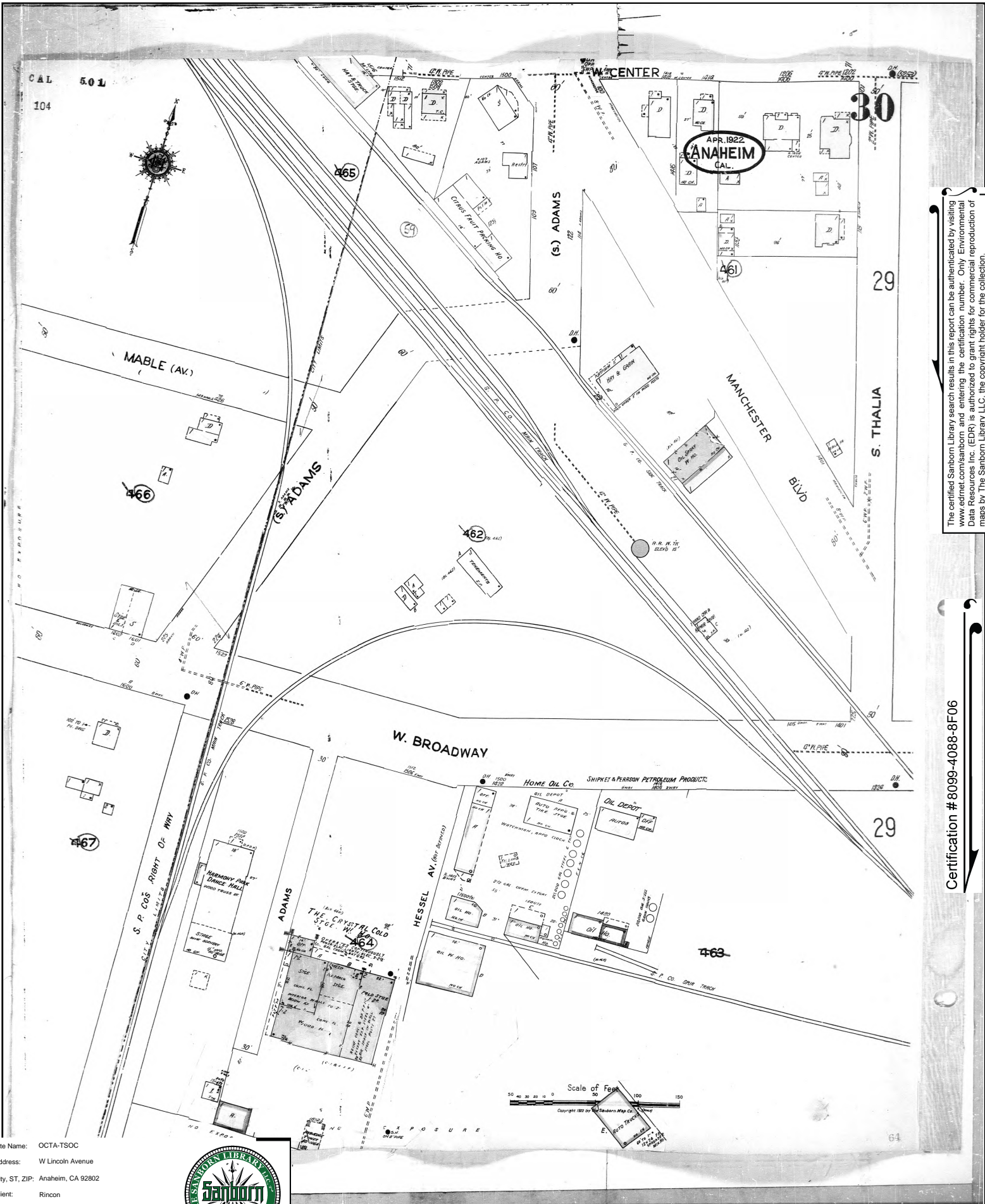


The certified Sanborn Library search results in this report can be authenticated by visiting [www.edr.com/sanborn](http://www.edr.com/sanborn) and entering the certification number. Only Environmental Data Resources Inc. (EDR) is authorized to grant rights for commercial reproduction of maps by The Sanborn Library LLC, the copyright holder for the collection.

Certification # 8099-4088-8F06

Site Name: OCTA-TSOC  
 Address: W Lincoln Avenue  
 City, ST, ZIP: Anaheim, CA 92802  
 Client: Rincon  
 EDR Inquiry: 5006557.3  
 Order Date: 08/22/2017  
 Certification # 8099-4088-8F06  
 Copyright 1949



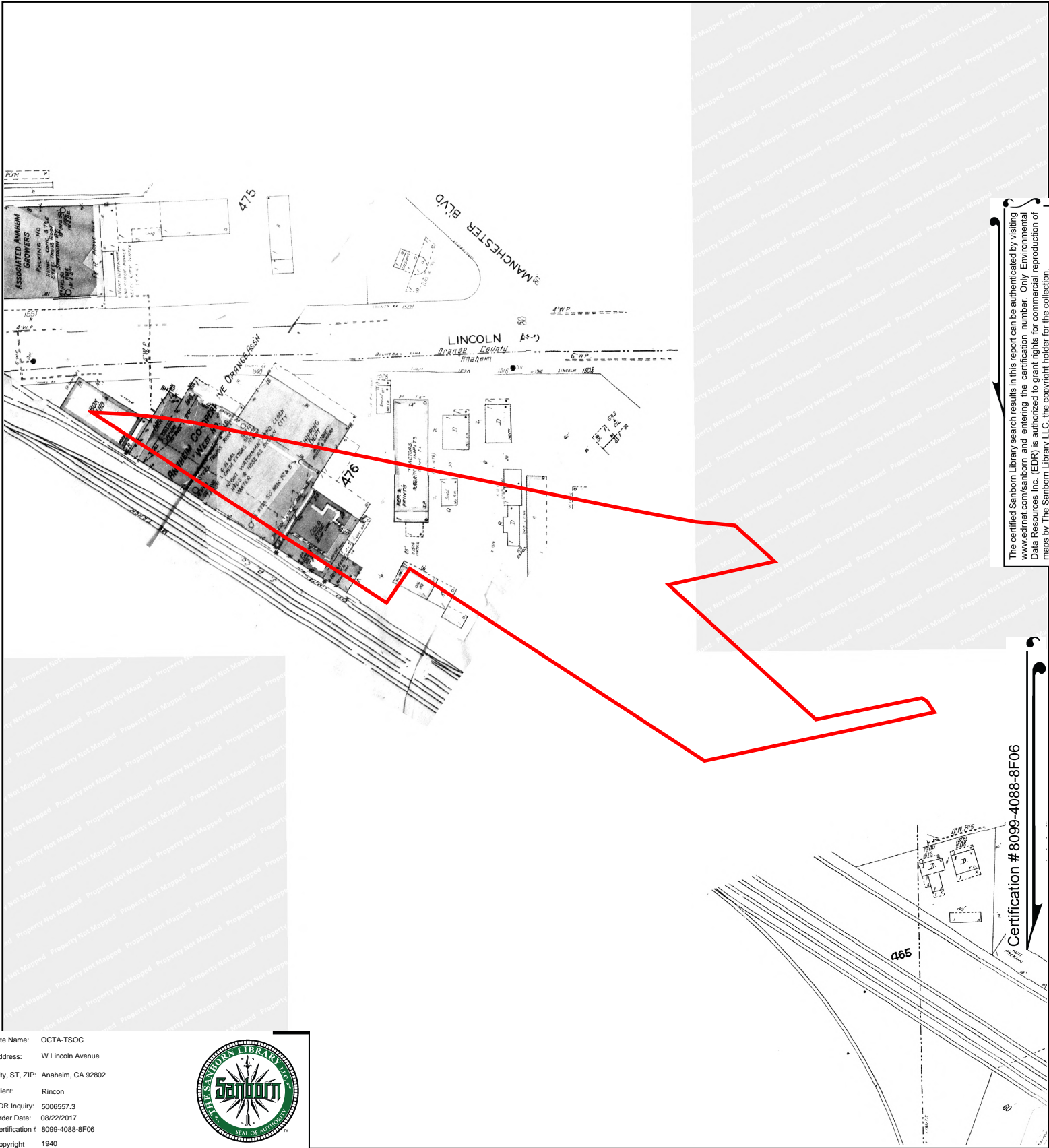


The certified Sanborn Library search results in this report can be authenticated by visiting [www.edrnet.com/sanborn](http://www.edrnet.com/sanborn) and entering the certification number. Only Environmental Data Resources Inc. (EDR) is authorized to grant rights for commercial reproduction of maps by The Sanborn Library LLC, the copyright holder for the collection.

Certification # 80999-4088-8F06

Site Name: OCTA-TSOC  
 Address: W Lincoln Avenue  
 City, ST, ZIP: Anaheim, CA 92802  
 Client: Rincon  
 EDR Inquiry: 5006557.3  
 Order Date: 08/22/2017  
 Certification # 80999-4088-8F06  
 Copyright 1949





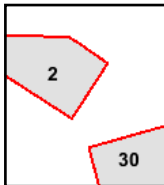

The certified Sanborn Library search results in this report can be authenticated by visiting [www.edrnet.com/sanborn](http://www.edrnet.com/sanborn) and entering the certification number. Only Environmental Data Resources Inc. (EDR) is authorized to grant rights for commercial reproduction of maps by The Sanborn Library LLC, the copyright holder for the collection.

Certification # 8099-4088-8F06

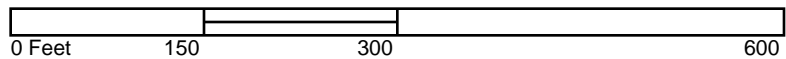
Site Name: OCTA-TSOC  
 Address: W Lincoln Avenue  
 City, ST, ZIP: Anaheim, CA 92802  
 Client: Rincon  
 EDR Inquiry: 5006557.3  
 Order Date: 08/22/2017  
 Certification #: 8099-4088-8F06  
 Copyright: 1940

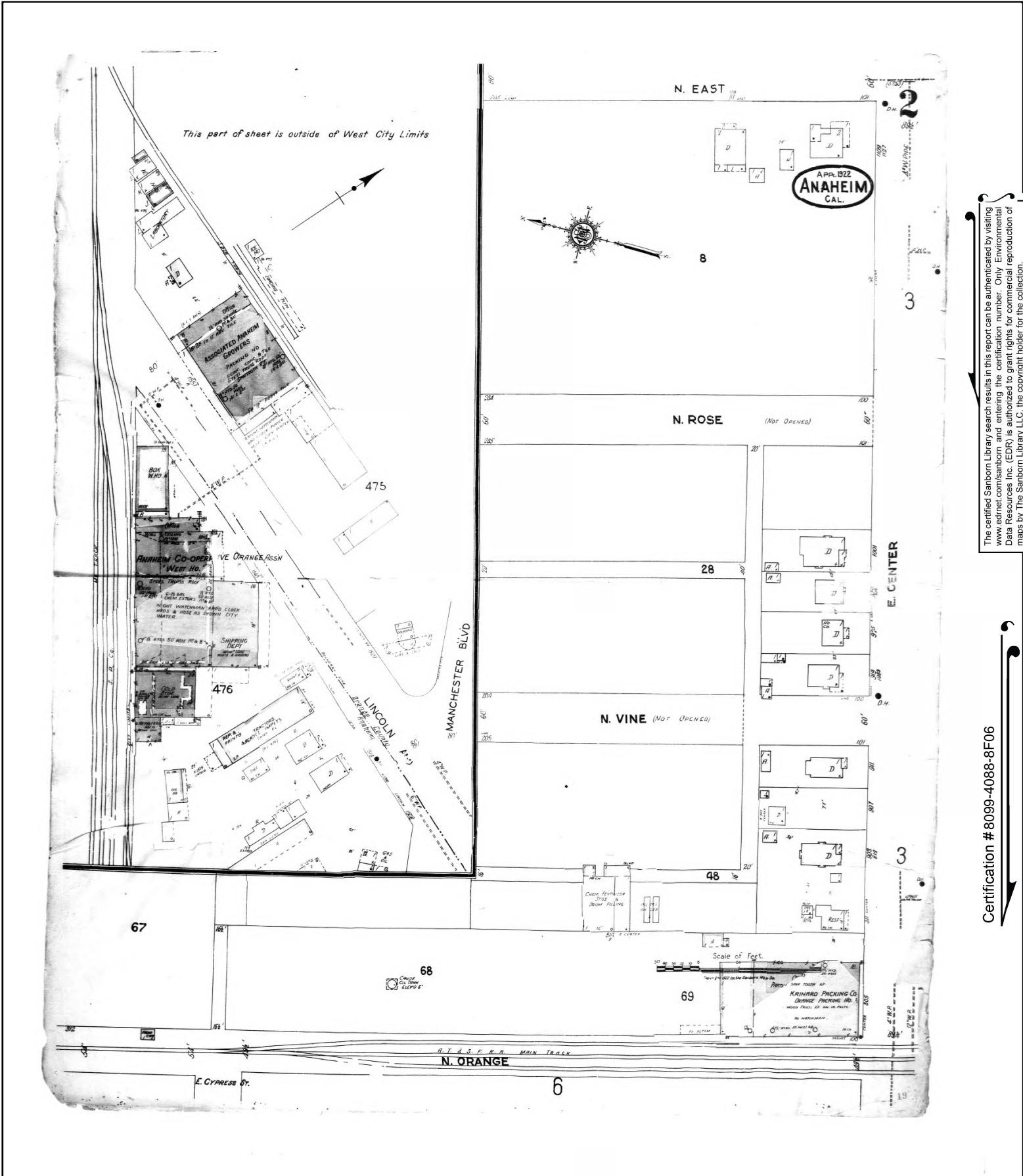


This Certified Sanborn Map combines the following sheets. Outlined areas indicate map sheets within the collection.



Volume 1, Sheet 30  
 Volume 1, Sheet 2



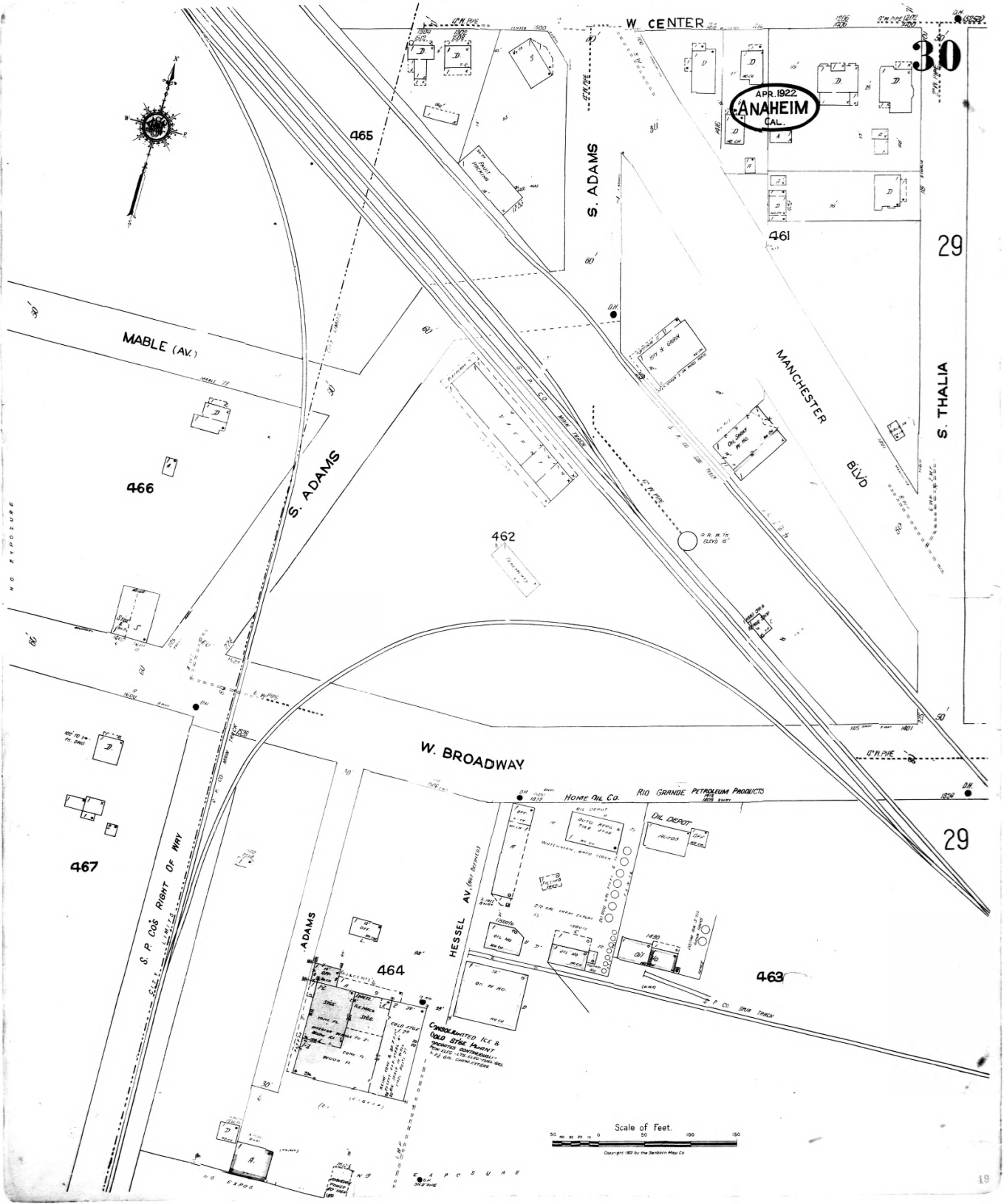


The certified Sanborn Library search results in this report can be authenticated by visiting [www.edrnet.com/sanborn](http://www.edrnet.com/sanborn) and entering the certification number. Only Environmental Data Resources Inc. (EDR) is authorized to grant rights for commercial reproduction of maps by The Sanborn Library LLC, the copyright holder for the collection.

Certification # 8099-4088-8F06

Site Name: OCTA-TSOC  
 Address: W Lincoln Avenue  
 City, ST, ZIP: Anaheim, CA 92802  
 Client: Rincon  
 EDR Inquiry: 5006557.3  
 Order Date: 08/22/2017  
 Certification #: 8099-4088-8F06  
 Copyright: 1940



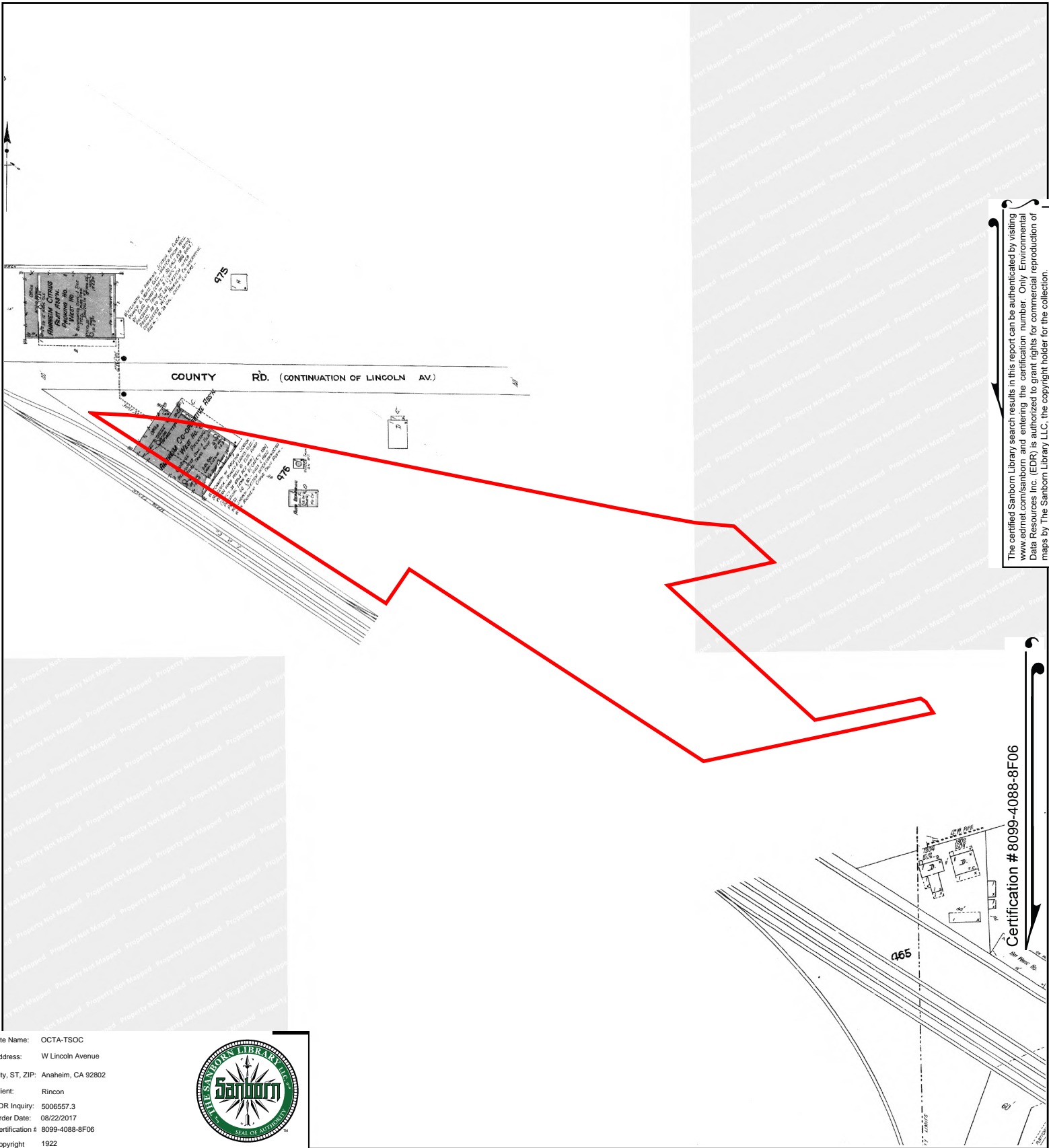


The certified Sanborn Library search results in this report can be authenticated by visiting [www.edrnet.com/sanborn](http://www.edrnet.com/sanborn) and entering the certification number. Only Environmental Data Resources Inc. (EDR) is authorized to grant rights for commercial reproduction of maps by The Sanborn Library LLC, the copyright holder for the collection.

Certification # 8099-4088-8F06

Site Name: OCTA-TSOC  
 Address: W Lincoln Avenue  
 City, ST, ZIP: Anaheim, CA 92802  
 Client: Rincon  
 EDR Inquiry: 5006557.3  
 Order Date: 08/22/2017  
 Certification # 8099-4088-8F06  
 Copyright 1940





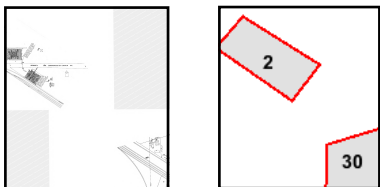
The certified Sanborn Library search results in this report can be authenticated by visiting [www.edrnet.com/sanborn](http://www.edrnet.com/sanborn) and entering the certification number. Only Environmental Data Resources Inc. (EDR) is authorized to grant rights for commercial reproduction of maps by The Sanborn Library LLC, the copyright holder for the collection.

Certification # 8099-4088-8F06

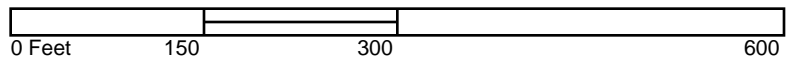
Site Name: OCTA-TSOC  
 Address: W Lincoln Avenue  
 City, ST, ZIP: Anaheim, CA 92802  
 Client: Rincon  
 EDR Inquiry: 5006557.3  
 Order Date: 08/22/2017  
 Certification # 8099-4088-8F06  
 Copyright 1922

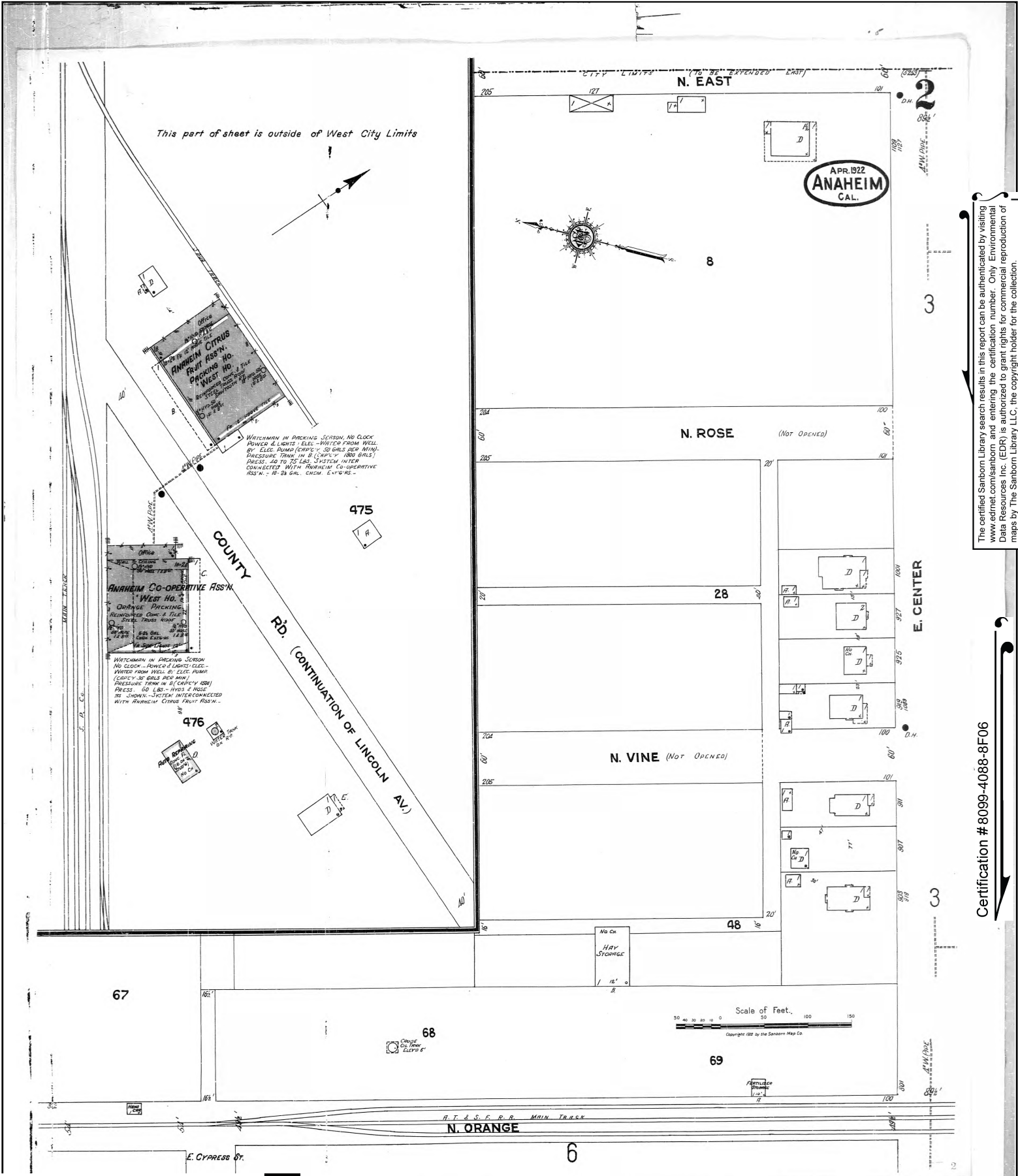


This Certified Sanborn Map combines the following sheets. Outlined areas indicate map sheets within the collection.



Volume 1, Sheet 30  
 Volume 1, Sheet 2



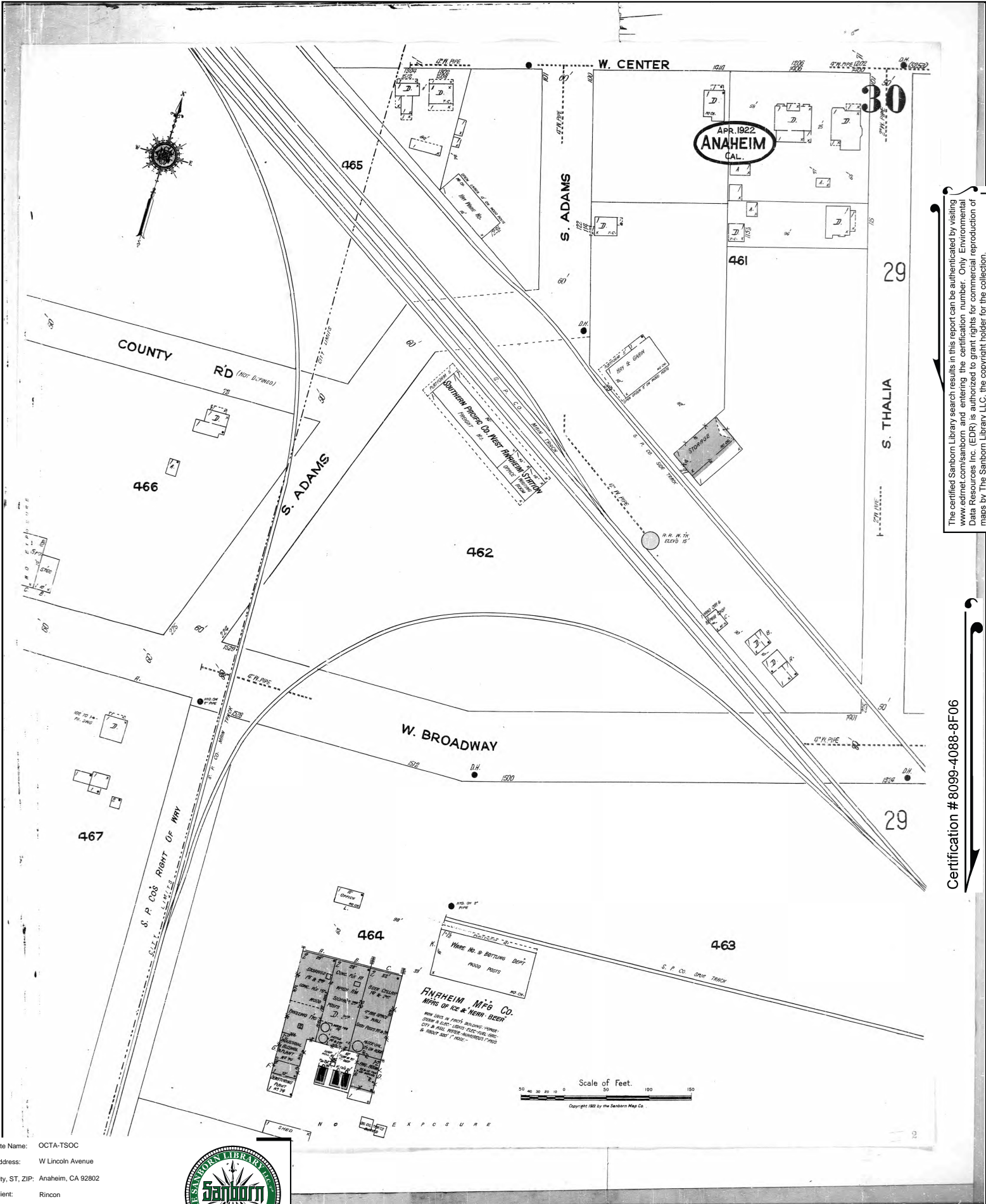


The certified Sanborn Library search results in this report can be authenticated by visiting [www.edr.com/sanborn](http://www.edr.com/sanborn) and entering the certification number. Only Environmental Data Resources Inc. (EDR) is authorized to grant rights for commercial reproduction of maps by The Sanborn Library LLC, the copyright holder for the collection.

Certification # 8099-4088-8F06

Site Name: OCTA-TSOC  
 Address: W Lincoln Avenue  
 City, ST, ZIP: Anaheim, CA 92802  
 Client: Rincon  
 EDR Inquiry: 5006557.3  
 Order Date: 08/22/2017  
 Certification # 8099-4088-8F06  
 Copyright 1922





The certified Sanborn Library search results in this report can be authenticated by visiting [www.edrnet.com/sanborn](http://www.edrnet.com/sanborn) and entering the certification number. Only Environmental Data Resources Inc. (EDR) is authorized to grant rights for commercial reproduction of maps by The Sanborn Library LLC, the copyright holder for the collection.

Certification # 80999-4088-8F06

Site Name: OCTA-TSOC  
 Address: W Lincoln Avenue  
 City, ST, ZIP: Anaheim, CA 92802  
 Client: Rincon  
 EDR Inquiry: 5006557.3  
 Order Date: 08/22/2017  
 Certification #: 80999-4088-8F06  
 Copyright: 1922







OCTA-TSOC

W Lincoln Avenue

Anaheim, CA 92802

Inquiry Number: 5006557.3

July 28, 2017

## Certified Sanborn® Map Report



6 Armstrong Road, 4th floor  
Shelton, CT 06484  
Toll Free: 800.352.0050  
[www.edrnet.com](http://www.edrnet.com)

# Certified Sanborn® Map Report

07/28/17

**Site Name:**

OCTA-TSOC  
W Lincoln Avenue  
Anaheim, CA 92802  
EDR Inquiry # 5006557.3

**Client Name:**

Rincon  
180 North Ashwood Avenue  
Ventura, CA 93003-0000  
Contact: Sarah Larese



The Sanborn Library has been searched by EDR and maps covering the target property location as provided by Rincon were identified for the years listed below. The Sanborn Library is the largest, most complete collection of fire insurance maps. The collection includes maps from Sanborn, Bromley, Perris & Browne, Hopkins, Barlow, and others. Only Environmental Data Resources Inc. (EDR) is authorized to grant rights for commercial reproduction of maps by the Sanborn Library LLC, the copyright holder for the collection. Results can be authenticated by visiting [www.edrnet.com/sanborn](http://www.edrnet.com/sanborn).

The Sanborn Library is continually enhanced with newly identified map archives. This report accesses all maps in the collection as of the day this report was generated.

### Certified Sanborn Results:

**Certification #** 8099-4088-8F06  
**PO #** 16-03318  
**Project** 16-03318

**Maps Provided:**

1963  
1949  
1940  
1922



Sanborn® Library search results

Certification #: 8099-4088-8F06

The Sanborn Library includes more than 1.2 million fire insurance maps from Sanborn, Bromley, Perris & Browne, Hopkins, Barlow and others which track historical property usage in approximately 12,000 American cities and towns. Collections searched:

- Library of Congress
- University Publications of America
- EDR Private Collection

*The Sanborn Library LLC Since 1866™*

### Limited Permission To Make Copies

Rincon (the client) is permitted to make up to FIVE photocopies of this Sanborn Map transmittal and each fire insurance map accompanying this report solely for the limited use of its customer. No one other than the client is authorized to make copies. Upon request made directly to an EDR Account Executive, the client may be permitted to make a limited number of additional photocopies. This permission is conditioned upon compliance by the client, its customer and their agents with EDR's copyright policy; a copy of which is available upon request.

### Disclaimer - Copyright and Trademark Notice

This Report contains certain information obtained from a variety of public and other sources reasonably available to Environmental Data Resources, Inc. It cannot be concluded from this Report that coverage information for the target and surrounding properties does not exist from other sources. NO WARRANTY EXPRESSED OR IMPLIED, IS MADE WHATSOEVER IN CONNECTION WITH THIS REPORT. ENVIRONMENTAL DATA RESOURCES, INC. SPECIFICALLY DISCLAIMS THE MAKING OF ANY SUCH WARRANTIES, INCLUDING WITHOUT LIMITATION, MERCHANTABILITY OR FITNESS FOR A PARTICULAR USE OR PURPOSE. ALL RISK IS ASSUMED BY THE USER. IN NO EVENT SHALL ENVIRONMENTAL DATA RESOURCES, INC. BE LIABLE TO ANYONE, WHETHER ARISING OUT OF ERRORS OR OMISSIONS, NEGLIGENCE, ACCIDENT OR ANY OTHER CAUSE, FOR ANY LOSS OF DAMAGE, INCLUDING, WITHOUT LIMITATION, SPECIAL, INCIDENTAL, CONSEQUENTIAL, OR EXEMPLARY DAMAGES. ANY LIABILITY ON THE PART OF ENVIRONMENTAL DATA RESOURCES, INC. IS STRICTLY LIMITED TO A REFUND OF THE AMOUNT PAID FOR THIS REPORT. Purchaser accepts this Report "AS IS". Any analyses, estimates, ratings, environmental risk levels or risk codes provided in this Report are provided for illustrative purposes only, and are not intended to provide, nor should they be interpreted as providing any facts regarding, or prediction or forecast of, any environmental risk for any property. Only a Phase I Environmental Site Assessment performed by an environmental professional can provide information regarding the environmental risk for any property. Additionally, the information provided in this Report is not to be construed as legal advice. Copyright 2017 by Environmental Data Resources, Inc. All rights reserved. Reproduction in any media or format, in whole or in part, of any report or map of Environmental Data Resources, Inc., or its affiliates, is prohibited without prior written permission.

EDR and its logos (including Sanborn and Sanborn Map) are trademarks of Environmental Data Resources, Inc. or its affiliates. All other trademarks used herein are the property of their respective owners.

## Sanborn Sheet Key

This Certified Sanborn Map Report is based upon the following Sanborn Fire Insurance map sheets.




### 1963 Source Sheets



Volume 1, Sheet 2  
1963

### 1949 Source Sheets



Volume 1, Sheet 2  
1949

### 1940 Source Sheets

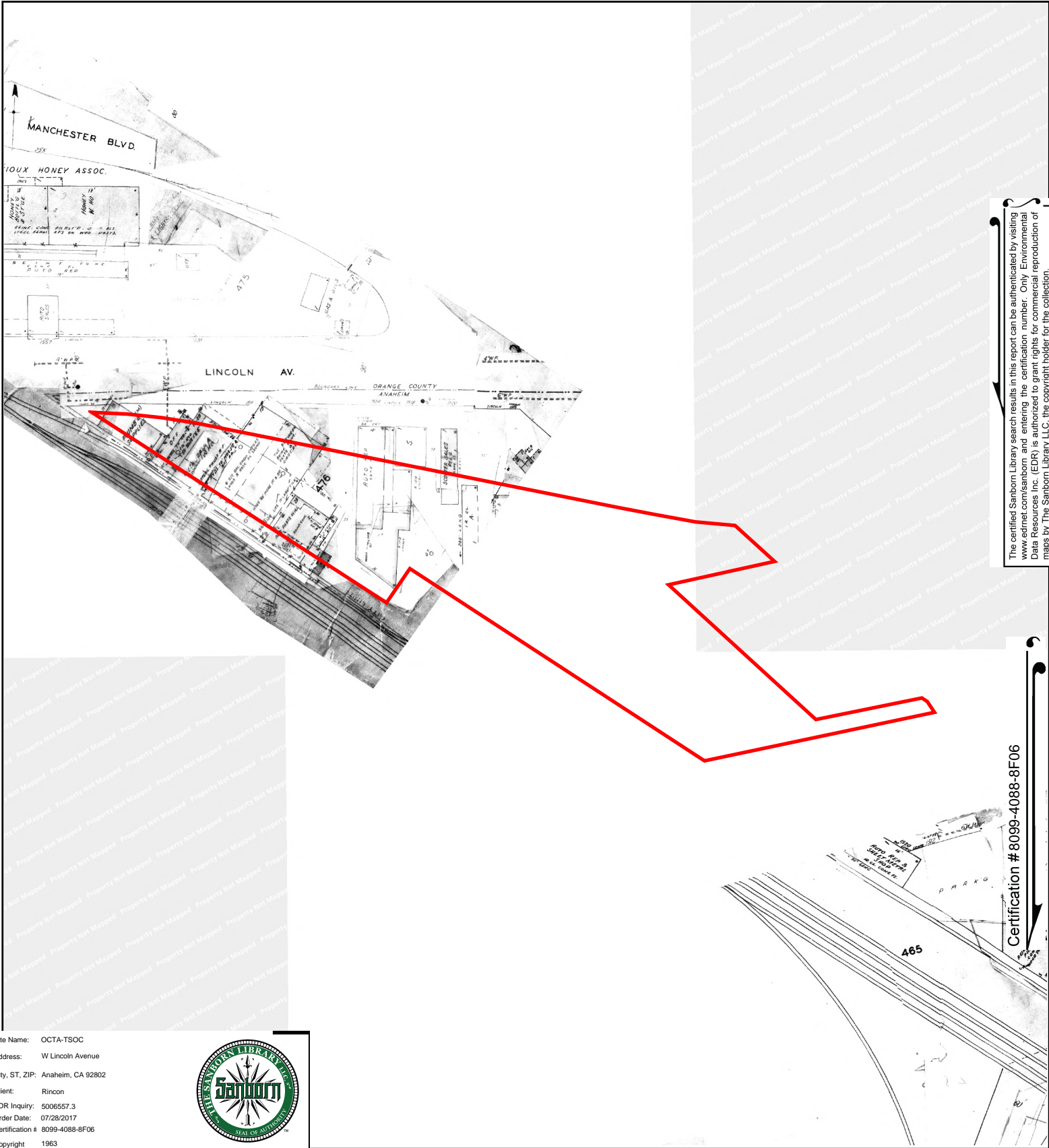


Volume 1, Sheet 2  
1940

### 1922 Source Sheets



Volume 1, Sheet 2  
1922



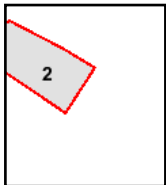

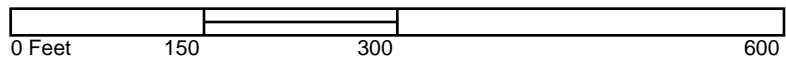
The certified Sanborn Library search results in this report can be authenticated by visiting [www.edrn.com/sanborn](http://www.edrn.com/sanborn) and entering the certification number. Only Environmental Data Resources Inc. (EDR) is authorized to grant rights for commercial reproduction of maps by The Sanborn Library LLC, the copyright holder for the collection.

Certification # 8099-4088-8F06

Site Name: OCTA-TSOC  
 Address: W Lincoln Avenue  
 City, ST, ZIP: Anaheim, CA 92802  
 Client: Rincon  
 EDR Inquiry: 5006557.3  
 Order Date: 07/28/2017  
 Certification #: 8099-4088-8F06  
 Copyright: 1963

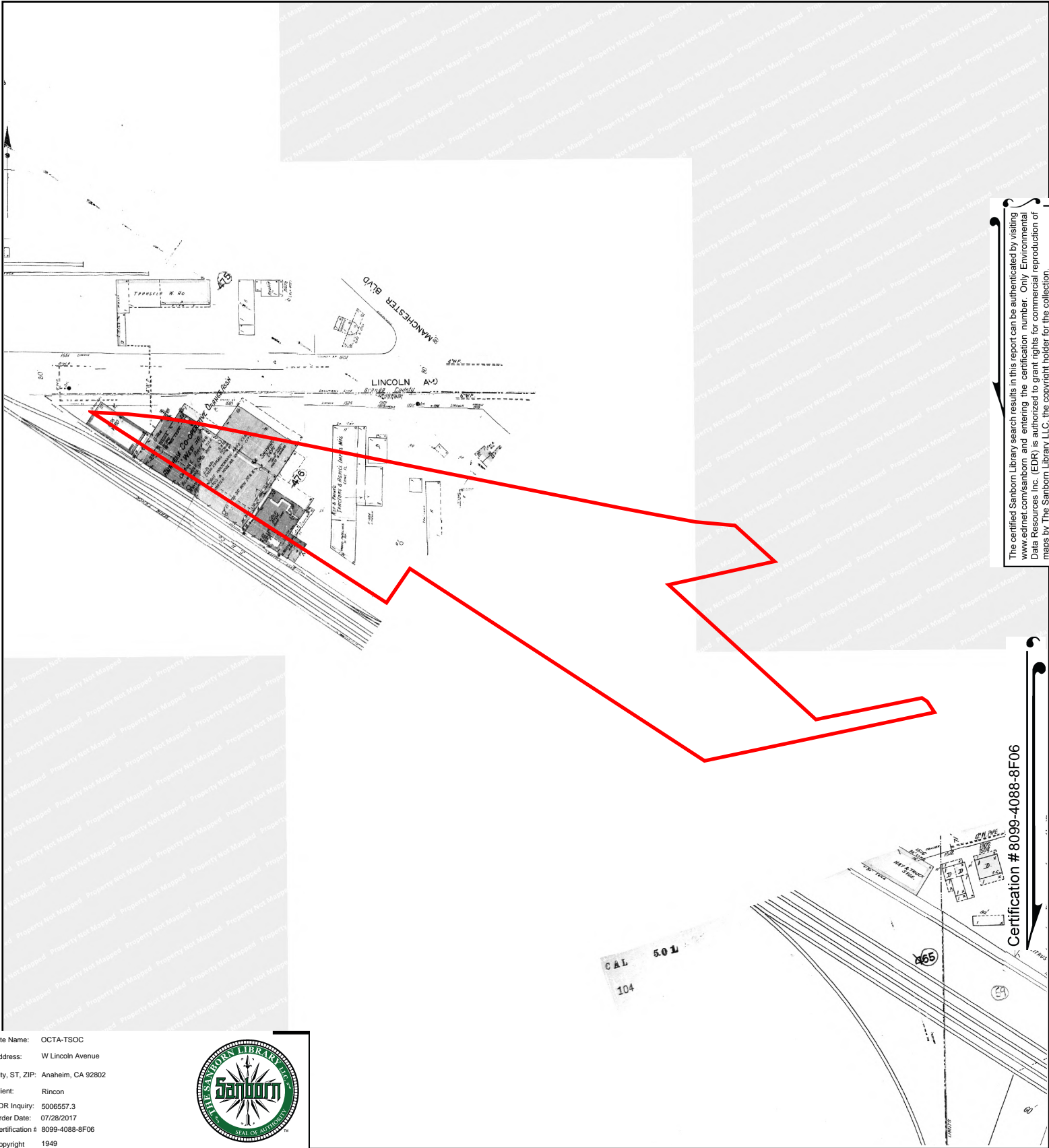


This Certified Sanborn Map combines the following sheets. Outlined areas indicate map sheets within the collection.



Volume 1, Sheet 2

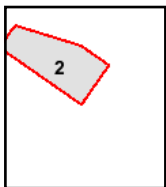

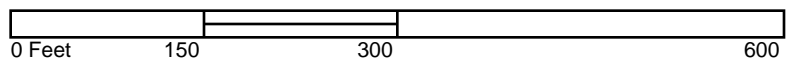




The certified Sanborn Library search results in this report can be authenticated by visiting [www.edrnet.com/sanborn](http://www.edrnet.com/sanborn) and entering the certification number. Only Environmental Data Resources Inc. (EDR) is authorized to grant rights for commercial reproduction of maps by The Sanborn Library LLC, the copyright holder for the collection.

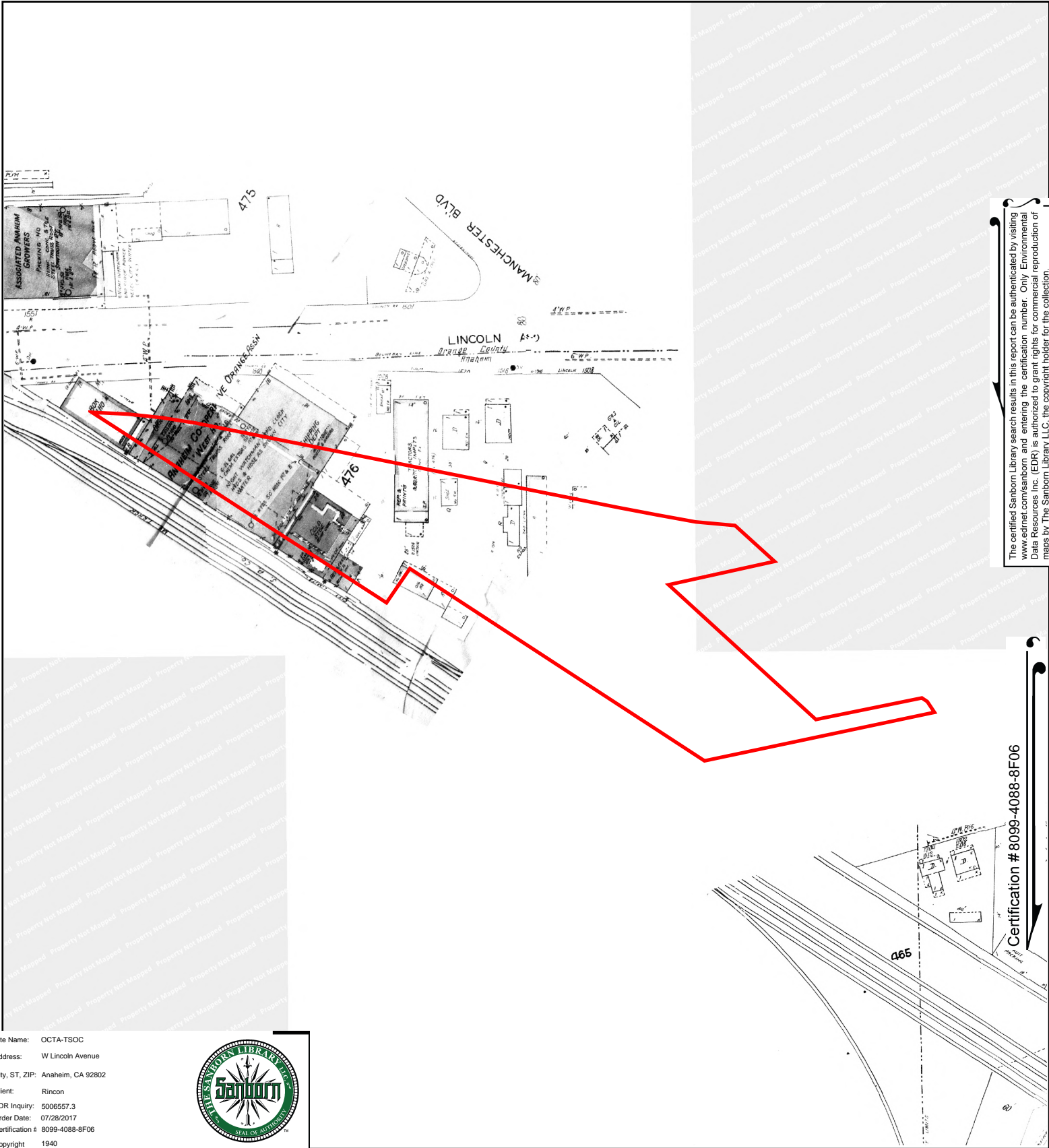
Certification # 8099-4088-8F06

This Certified Sanborn Map combines the following sheets. Outlined areas indicate map sheets within the collection.

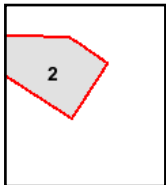



Volume 1, Sheet 2

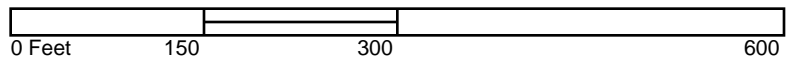




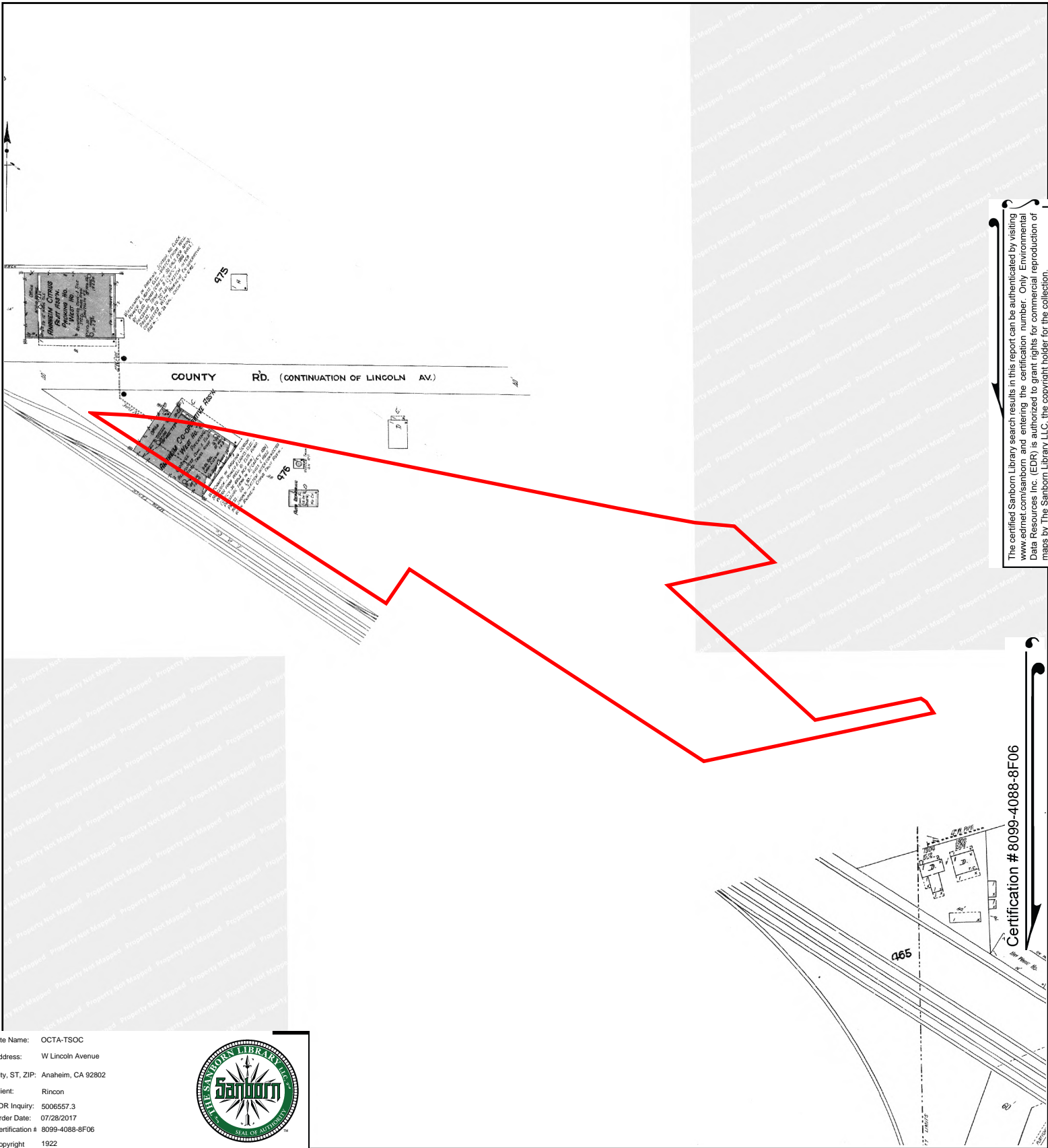
This Certified Sanborn Map combines the following sheets. Outlined areas indicate map sheets within the collection.



Volume 1, Sheet 2



The certified Sanborn Library search results in this report can be authenticated by visiting [www.edrnet.com/sanborn](http://www.edrnet.com/sanborn) and entering the certification number. Only Environmental Data Resources Inc. (EDR) is authorized to grant rights for commercial reproduction of maps by The Sanborn Library LLC, the copyright holder for the collection.



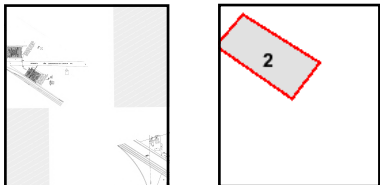
The certified Sanborn Library search results in this report can be authenticated by visiting [www.edrnet.com/sanborn](http://www.edrnet.com/sanborn) and entering the certification number. Only Environmental Data Resources Inc. (EDR) is authorized to grant rights for commercial reproduction of maps by The Sanborn Library LLC, the copyright holder for the collection.

Certification # 8099-4088-8F06

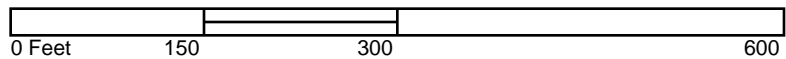
Site Name: OCTA-TSOC  
 Address: W Lincoln Avenue  
 City, ST, ZIP: Anaheim, CA 92802  
 Client: Rincon  
 EDR Inquiry: 5006557.3  
 Order Date: 07/28/2017  
 Certification # 8099-4088-8F06  
 Copyright 1922



This Certified Sanborn Map combines the following sheets. Outlined areas indicate map sheets within the collection.



Volume 1, Sheet 2



**OCTA-TSOC**

W Lincoln Avenue  
Anaheim, CA 92802

Inquiry Number: 5006557.5  
July 28, 2017

# The EDR-City Directory Abstract



## TABLE OF CONTENTS

### SECTION

Executive Summary

Findings

City Directory Images

*Thank you for your business.*  
Please contact EDR at 1-800-352-0050  
with any questions or comments.

### **Disclaimer - Copyright and Trademark Notice**

This Report contains certain information obtained from a variety of public and other sources reasonably available to Environmental Data Resources, Inc. It cannot be concluded from this Report that coverage information for the target and surrounding properties does not exist from other sources. **NO WARRANTY EXPRESSED OR IMPLIED, IS MADE WHATSOEVER IN CONNECTION WITH THIS REPORT. ENVIRONMENTAL DATA RESOURCES, INC. SPECIFICALLY DISCLAIMS THE MAKING OF ANY SUCH WARRANTIES, INCLUDING WITHOUT LIMITATION, MERCHANTABILITY OR FITNESS FOR A PARTICULAR USE OR PURPOSE. ALL RISK IS ASSUMED BY THE USER. IN NO EVENT SHALL ENVIRONMENTAL DATA RESOURCES, INC. BE LIABLE TO ANYONE, WHETHER ARISING OUT OF ERRORS OR OMISSIONS, NEGLIGENCE, ACCIDENT OR ANY OTHER CAUSE, FOR ANY LOSS OR DAMAGE, INCLUDING, WITHOUT LIMITATION, SPECIAL, INCIDENTAL, CONSEQUENTIAL, OR EXEMPLARY DAMAGES. ANY LIABILITY ON THE PART OF ENVIRONMENTAL DATA RESOURCES, INC. IS STRICTLY LIMITED TO A REFUND OF THE AMOUNT PAID FOR THIS REPORT.** Purchaser accepts this Report "AS IS". Any analyses, estimates, ratings, environmental risk levels or risk codes provided in this Report are provided for illustrative purposes only, and are not intended to provide, nor should they be interpreted as providing any facts regarding, or prediction or forecast of, any environmental risk for any property. Only a Phase I Environmental Site Assessment performed by an environmental professional can provide information regarding the environmental risk for any property. Additionally, the information provided in this Report is not to be construed as legal advice.

Copyright 2017 by Environmental Data Resources, Inc. All rights reserved. Reproduction in any media or format, in whole or in part, of any report or map of Environmental Data Resources, Inc. or its affiliates is prohibited without prior written permission.

EDR and its logos (including Sanborn and Sanborn Map) are trademarks of Environmental Data Resources, Inc. or its affiliates. All other trademarks used herein are the property of their respective owners.

## EXECUTIVE SUMMARY

### DESCRIPTION

Environmental Data Resources, Inc.'s (EDR) City Directory Abstract is a screening tool designed to assist environmental professionals in evaluating potential liability on a target property resulting from past activities. EDR's City Directory Abstract includes a search and abstract of available city directory data. For each address, the directory lists the name of the corresponding occupant at five year intervals.

Business directories including city, cross reference and telephone directories were reviewed, if available, at approximately five year intervals for the years spanning 1920 through 2014. This report compiles information gathered in this review by geocoding the latitude and longitude of properties identified and gathering information about properties within 660 feet of the target property.

A summary of the information obtained is provided in the text of this report.

### RECORD SOURCES

EDR's Digital Archive combines historical directory listings from sources such as Cole Information and Dun & Bradstreet. These standard sources of property information complement and enhance each other to provide a more comprehensive report.

EDR is licensed to reproduce certain City Directory works by the copyright holders of those works. The purchaser of this EDR City Directory Report may include it in report(s) delivered to a customer. Reproduction of City Directories without permission of the publisher or licensed vendor may be a violation of copyright.

Data by

**infoUSA**<sup>®</sup>

Copyright©2008  
All Rights Reserved

### RESEARCH SUMMARY

The following research sources were consulted in the preparation of this report. An "X" indicates where information was identified in the source and provided in this report.

<u>Year</u>	<u>Source</u>	<u>TP</u>	<u>Adjoining</u>	<u>Text Abstract</u>	<u>Source Image</u>
2014	EDR Digital Archive	-	X	X	-
2010	EDR Digital Archive	-	X	X	-
2005	EDR Digital Archive	-	X	X	-
2002	Haines Company	-	-	-	-
2001	Pacific Telephone	-	-	-	-
1997	Pacific Bell	-	-	-	-
1995	Pacific Bell	-	X	X	-
1992	Pacific Bell	-	-	-	-
1991	Pacific Bell	-	X	X	-
1986	Pacific Bell	-	X	X	-
1980	Pacific Telephone	-	X	X	-
1975	Luskey Brothers & Co., Inc.	-	X	X	-

## EXECUTIVE SUMMARY

<u>Year</u>	<u>Source</u>	<u>TP</u>	<u>Adjoining</u>	<u>Text Abstract</u>	<u>Source Image</u>
1975	Luskeys Brothers & Co.	-	X	X	-
	Pacific Telephone	-	X	X	-
1971	Luskey Brothers Co., Inc.	-	-	-	-
1970	General Telephone Co., of California	-	X	X	-
	Ross Publications	-	X	X	-
1966	Pacific Telephone	-	X	X	-
1965	Ross Publications, Inc.,	-	-	-	-
1961	Luskey Brothers & Co.,	-	X	X	-
1960	Unknown	-	-	-	-
1956	The Pacific Telephone and Telegraph Co.	-	-	-	-
1955	The Pacific Telephone and Telegraph Co.	-	X	X	-
1952	Luskeys Directory Service Co.	-	-	-	-
1950	The Pacific Telephone and Telegraph Co.	-	X	X	-
1946	Southern California Telephone Co.	-	X	X	-
1945	McCutcheon & Bragonier	-	X	X	-
1941	Southern California Telephone Co.	-	X	X	-
1936	Western Directory Co.	-	X	X	-
1930	Western Directory Co.	-	X	X	-
1926	Pacific Telephone	-	-	-	-
1925	Western Directory Co.	-	X	X	-
1922	Kaasen Directory Co.	-	X	X	-
1921	Western Directory Co.	-	-	-	-
1920	Santa Ana Directory Co.	-	-	-	-

## EXECUTIVE SUMMARY

### SELECTED ADDRESSES

The following addresses were selected by the client, for EDR to research. An "X" indicates where information was identified.

<u>Address</u>	<u>Type</u>	<u>Findings</u>
N Manchester Avenue	Client Entered	
S Adams Street	Client Entered	
W Embassy Street	Client Entered	
W Mable Street	Client Entered	

## FINDINGS

### TARGET PROPERTY INFORMATION

#### ADDRESS

W Lincoln Avenue  
Anaheim, CA 92802

#### FINDINGS DETAIL

Target Property research detail.

## FINDINGS

### ADJOINING PROPERTY DETAIL

The following Adjoining Property addresses were researched for this report. Detailed findings are provided for each address.

#### CENTER

##### 1419 CENTER

<u>Year</u>	<u>Uses</u>	<u>Source</u>
1995	Bobs Window Cleaning	Pacific Bell

#### CENTER W

##### 1400 CENTER W

<u>Year</u>	<u>Uses</u>	<u>Source</u>
1950	Janes L A	The Pacific Telephone and Telegraph Co.

##### 1406 CENTER W

<u>Year</u>	<u>Uses</u>	<u>Source</u>
1950	Eberhard E L Mrs	The Pacific Telephone and Telegraph Co.

##### 1414 CENTER W

<u>Year</u>	<u>Uses</u>	<u>Source</u>
1950	Stanson L L	The Pacific Telephone and Telegraph Co.

##### 1416 CENTER W

<u>Year</u>	<u>Uses</u>	<u>Source</u>
1950	De Cock N F	The Pacific Telephone and Telegraph Co.

##### 1418 CENTER W

<u>Year</u>	<u>Uses</u>	<u>Source</u>
1950	Dubach A B C	The Pacific Telephone and Telegraph Co.

##### 1500 CENTER W

<u>Year</u>	<u>Uses</u>	<u>Source</u>
1950	Orange Center Date Hse	The Pacific Telephone and Telegraph Co.
	Schraeder W D	The Pacific Telephone and Telegraph Co.

##### 1506 CENTER W

<u>Year</u>	<u>Uses</u>	<u>Source</u>
1950	Philpott W E	The Pacific Telephone and Telegraph Co.

## FINDINGS

### 1510 CENTER W

<u>Year</u>	<u>Uses</u>	<u>Source</u>
1950	Gray J W	The Pacific Telephone and Telegraph Co.

### 1512 CENTER W

<u>Year</u>	<u>Uses</u>	<u>Source</u>
1950	Gray Everett	The Pacific Telephone and Telegraph Co.

### CENTER ST E

#### 1401 CENTER ST E

<u>Year</u>	<u>Uses</u>	<u>Source</u>
1945	W J Elliott real est	McCutcheon & Bragonier
1936	W J Elliott	Western Directory Co.

#### 1402 CENTER ST E

<u>Year</u>	<u>Uses</u>	<u>Source</u>
1945	Lincoln School	McCutcheon & Bragonier
1936	Lincoln School	Western Directory Co.

#### 1416 CENTER ST E

<u>Year</u>	<u>Uses</u>	<u>Source</u>
1936	Frank De Cock	Western Directory Co.

#### 1417 CENTER ST E

<u>Year</u>	<u>Uses</u>	<u>Source</u>
1945	Anaheim Cemetery	McCutcheon & Bragonier
1936	Anaheim Cemetery	Western Directory Co.
	Community Mausoleum	Western Directory Co.

#### 1418 CENTER ST E

<u>Year</u>	<u>Uses</u>	<u>Source</u>
1945	W W Parker	McCutcheon & Bragonier

#### 1430 CENTER ST E

<u>Year</u>	<u>Uses</u>	<u>Source</u>
1945	R L Martin	McCutcheon & Bragonier
1936	W Eager	Western Directory Co.
	J J JMarco	Western Directory Co.
	u Taft Oil Co	Western Directory Co.
	Seaside Oil Co	Western Directory Co.
	H G Hoskins	Western Directory Co.

## FINDINGS

<u>Year</u>	<u>Uses</u>	<u>Source</u>
1936	Jack Hammer	Western Directory Co.
	Mrs Cornelia Mulvey	Western Directory Co.
	W S Young	Western Directory Co.
	H P Bastian	Western Directory Co.
	W Elliott	Western Directory Co.
	Elliott & Wilmsen spray	Western Directory Co.
	Mrs E S Dickerson	Western Directory Co.
	R L Martin	Western Directory Co.

### 1444 CENTER ST E

<u>Year</u>	<u>Uses</u>	<u>Source</u>
1936	W M Wellman	Western Directory Co.
	IRC Payan serv sta	Western Directory Co.
	R M Johnson	Western Directory Co.
	di W Cummings	Western Directory Co.

### CENTER ST W

#### 1400 CENTER ST W

<u>Year</u>	<u>Uses</u>	<u>Source</u>
1945	L A Janes	McCutcheon & Bragonier
1936	A H Dawson	Western Directory Co.
1930	D B Boyd	Western Directory Co.
1925	Henry Tensfeld	Western Directory Co.

#### 1406 CENTER ST W

<u>Year</u>	<u>Uses</u>	<u>Source</u>
1945	Mrs E L Eberhard	McCutcheon & Bragonier
1936	Vacant	Western Directory Co.
1930	R E Campbell	Western Directory Co.
1925	Vacant	Western Directory Co.

#### 1408 CENTER ST W

<u>Year</u>	<u>Uses</u>	<u>Source</u>
1970	PENHALL LB CO INC W CENTER ANH	Ross Publications
	PENHALL LB CO INC CONCRETE SAWNG W CENTER ANH	Ross Publications

#### 1414 CENTER ST W

<u>Year</u>	<u>Uses</u>	<u>Source</u>
1945	Verne Stanton	McCutcheon & Bragonier



## FINDINGS

<u>Year</u>	<u>Uses</u>	<u>Source</u>
1936	A L Stchuette	Western Directory Co.
1930	Raymond Bercot	Western Directory Co.

### 1415 CENTER ST W

<u>Year</u>	<u>Uses</u>	<u>Source</u>
1970	BLUE SEAL BREAD W CENTER ANH	Ross Publications

### 1416 CENTER ST W

<u>Year</u>	<u>Uses</u>	<u>Source</u>
1945	F N De Cock	McCutcheon & Bragonier
1936	Geo Edwards	Western Directory Co.
1930	R G Fate	Western Directory Co.
1925	Joseph Berot	Western Directory Co.

### 1418 CENTER ST W

<u>Year</u>	<u>Uses</u>	<u>Source</u>
1945	W V Cochran	McCutcheon & Bragonier
1936	F W Cordill	Western Directory Co.
1930	J E Twiggs	Western Directory Co.
1925	m Wn Zumkeller	Western Directory Co.

### 1419 CENTER ST W

<u>Year</u>	<u>Uses</u>	<u>Source</u>
1970	BOB S WELDING SHOP W CENTER ANH	Ross Publications

### 1500 CENTER ST W

<u>Year</u>	<u>Uses</u>	<u>Source</u>
1945	R S Bonta juices	McCutcheon & Bragonier
1930	Transient	Western Directory Co.

### 1506 CENTER ST W

<u>Year</u>	<u>Uses</u>	<u>Source</u>
1970	FRIGO CHEESE CORP W CENTER ANH	Ross Publications
1945	W E Philpott	McCutcheon & Bragonier

### 1508 CENTER ST W

<u>Year</u>	<u>Uses</u>	<u>Source</u>
1936	Louis Reza	Western Directory Co.
1930	Enrique Celaya	Western Directory Co.
1925	Mrs Grace Golden	Western Directory Co.

## FINDINGS

### 1510 CENTER ST W

<u>Year</u>	<u>Uses</u>	<u>Source</u>
1945	W H Sperry	McCutcheon & Bragonier

### 1512 CENTER ST W

<u>Year</u>	<u>Uses</u>	<u>Source</u>
1970	TYROMAN EJ CO INC CONTR W CENTER ANH	Ross Publications
1945	Virgil Hefner	McCutcheon & Bragonier
1936	Pete Daniels	Western Directory Co.
1930	Teofila Celaya	Western Directory Co.
1925	J E BFitzpatrick	Western Directory Co.

### E CENTER ST

#### 1400 E CENTER ST

<u>Year</u>	<u>Uses</u>	<u>Source</u>
1961	ABRAHAM LINCOLN sc H KF 5 aa	Luskey Brothers & Co.,
1950	Lincoln School	The Pacific Telephone and Telegraph Co.
	Lincoln School	The Pacific Telephone and Telegraph Co.

#### 1401 E CENTER ST

<u>Year</u>	<u>Uses</u>	<u>Source</u>
1961	ELLIOTT & W M	Luskey Brothers & Co.,
	WE SANDON ACT PR 4 aa	Luskey Brothers & Co.,
	SEN ORCHARDISTS KF 5 aa	Luskey Brothers & Co.,
1955	Elliott & Wilmsen	The Pacific Telephone and Telegraph Co.
	Elliott W J	The Pacific Telephone and Telegraph Co.
1950	Elliott & Wilmsen	The Pacific Telephone and Telegraph Co.
	Elliott W J r	The Pacific Telephone and Telegraph Co.
	Elliott W J real est	The Pacific Telephone and Telegraph Co.
1946	Elliott W J r	Southern California Telephone Co.

#### 1407 E CENTER ST

<u>Year</u>	<u>Uses</u>	<u>Source</u>
1955	La Veta Income Properties Inc	The Pacific Telephone and Telegraph Co.

#### 1417 E CENTER ST

<u>Year</u>	<u>Uses</u>	<u>Source</u>
1950	Anahm Cemetery	The Pacific Telephone and Telegraph Co.

## FINDINGS

### 1418 E CENTER ST

<u>Year</u>	<u>Uses</u>	<u>Source</u>
1961	CAKE HAC: 9 K F 5 aa ORIGINAL PAN	Luskey Brothers & Co., Luskey Brothers & Co.,
1955	Dorothy & Wade restrnt Parker Dorothy	The Pacific Telephone and Telegraph Co. The Pacific Telephone and Telegraph Co.
1950	Wade Dorothy Cafe Parker Dorothy Mrs Dorothy & Wade restrnt Parker Dorothy r	The Pacific Telephone and Telegraph Co. The Pacific Telephone and Telegraph Co. The Pacific Telephone and Telegraph Co. The Pacific Telephone and Telegraph Co.
1946	Dorothy & Wade restrnt	Southern California Telephone Co.

### 1433 E CENTER ST

<u>Year</u>	<u>Uses</u>	<u>Source</u>
1961	WM LEGG KE 5 aa	Luskey Brothers & Co.,
1955	Legg Willard M Mrs	The Pacific Telephone and Telegraph Co.

### 1437 E CENTER ST

<u>Year</u>	<u>Uses</u>	<u>Source</u>
1955	Peralta Ernest R	The Pacific Telephone and Telegraph Co.

### 1440 E CENTER ST

<u>Year</u>	<u>Uses</u>	<u>Source</u>
1961	MOORE H T UPHOL KE 3 aa	Luskey Brothers & Co.,
1955	Kneip Thresa Mrs	The Pacific Telephone and Telegraph Co.
1950	Caswell Rilla Mrs Martin R L	The Pacific Telephone and Telegraph Co. The Pacific Telephone and Telegraph Co.

### 1500 E CENTER ST

<u>Year</u>	<u>Uses</u>	<u>Source</u>
1961	TING SERV P a PR 4 aa 05 M SMITH LLOYD SIGNS KF 5 aa STAR SECRETAR IAL 4 DIJPLICA PALM RLTY o KE 8 aa	Luskey Brothers & Co., Luskey Brothers & Co., Luskey Brothers & Co., Luskey Brothers & Co., Luskey Brothers & Co.,

### 1501 E CENTER ST

<u>Year</u>	<u>Uses</u>	<u>Source</u>
1961	KURLY KU i TY SALON a KF 3 aa	Luskey Brothers & Co., Luskey Brothers & Co.,
1955	Kufahl John A	The Pacific Telephone and Telegraph Co.

## FINDINGS

### 1505 E CENTER ST

<u>Year</u>	<u>Uses</u>	<u>Source</u>
1961	KL OUNLAVY a a KE 5 aa	Luskey Brothers & Co.,
1955	Dunlavy Kenneth L	The Pacific Telephone and Telegraph Co.

### 1506 E CENTER ST

<u>Year</u>	<u>Uses</u>	<u>Source</u>
1955	Diggins Lyle A	The Pacific Telephone and Telegraph Co.
1950	Diggins Lyle A r	The Pacific Telephone and Telegraph Co.
	Diggins L A	The Pacific Telephone and Telegraph Co.

### 1511 E CENTER ST

<u>Year</u>	<u>Uses</u>	<u>Source</u>
1961	AJ BELANGIR KK 5 aa	Luskey Brothers & Co.,
1955	Belanger A J	The Pacific Telephone and Telegraph Co.

### 1514 E CENTER ST

<u>Year</u>	<u>Uses</u>	<u>Source</u>
1961	ESCENT HOSP a PR 4 aa	Luskey Brothers & Co.,
	PARKVIEW CONVAL	Luskey Brothers & Co.,
1950	Clements E B	The Pacific Telephone and Telegraph Co.
	Clements Ed B r	The Pacific Telephone and Telegraph Co.

### 1520 E CENTER ST

<u>Year</u>	<u>Uses</u>	<u>Source</u>
1961	LJ PETERS PMYS PR 4 aa	Luskey Brothers & Co.,
	U PETERS PHYSo PR 4 aa	Luskey Brothers & Co.,
	ED NISSEN PHYS PR 2 aa	Luskey Brothers & Co.,
	EA MACK PHYSw PR 2 aa	Luskey Brothers & Co.,
	NFGUICHET ONTST PR 4 aa	Luskey Brothers & Co.,

### 1528 E CENTER ST

<u>Year</u>	<u>Uses</u>	<u>Source</u>
1950	Bastian H P r	The Pacific Telephone and Telegraph Co.
	Bastian H P	The Pacific Telephone and Telegraph Co.

### 1531 E CENTER ST

<u>Year</u>	<u>Uses</u>	<u>Source</u>
1955	Cooper Mariene	The Pacific Telephone and Telegraph Co.
1950	Cooper Mariene r	The Pacific Telephone and Telegraph Co.
	Cooper F A	The Pacific Telephone and Telegraph Co.

## FINDINGS

### 1538 E CENTER ST

<u>Year</u>	<u>Uses</u>	<u>Source</u>
1961	ANCHOR MOTEL FK: 3 aa 3972 N LARCH INT S	Luskey Brothers & Co.,

### EMBASSY ST

#### 1516 EMBASSY ST

<u>Year</u>	<u>Uses</u>	<u>Source</u>
1970	WOODFAX CO EMBASSY ANH	Ross Publications
	WOODFAX CO EMBASSY ANH	Ross Publications

#### 1522 EMBASSY ST

<u>Year</u>	<u>Uses</u>	<u>Source</u>
1970	ORANGE COUNTY MUSIC INC EMBASSY ANH	Ross Publications

#### 1524 EMBASSY ST

<u>Year</u>	<u>Uses</u>	<u>Source</u>
1970	BUDLO ELECTRIC CO INC EMBASSY ANH	Ross Publications
	BUDLO ELECTRIC CO INC EMBASSY ANH	Ross Publications

#### 1526 EMBASSY ST

<u>Year</u>	<u>Uses</u>	<u>Source</u>
1970	LIGHTING ENGINEERS INC EMBASSY ANH	Ross Publications

#### 1528 EMBASSY ST

<u>Year</u>	<u>Uses</u>	<u>Source</u>
1970	ANDERSON AIR CONDITIONING INC EMBASSY ANH	Ross Publications

#### 1532 EMBASSY ST

<u>Year</u>	<u>Uses</u>	<u>Source</u>
1970	EVERGLOW CO INC EMBASSY ANH	Ross Publications

#### 1536 EMBASSY ST

<u>Year</u>	<u>Uses</u>	<u>Source</u>
1970	SPECK GABRIEL ENGINEERING CO EMBASSY ANH	Ross Publications

## FINDINGS

### 1537 EMBASSY ST

<u>Year</u>	<u>Uses</u>	<u>Source</u>
1970	ANSPACH ROY INC EMBASSY ANH	Ross Publications

### 1541 EMBASSY ST

<u>Year</u>	<u>Uses</u>	<u>Source</u>
1970	ACE BRAKE WAREHOUSE INC EMBASSY ANH	Ross Publications

### 1542 EMBASSY ST

<u>Year</u>	<u>Uses</u>	<u>Source</u>
1970	AMBASSADOR SAUNA EMBASSY ANH	Ross Publications
	LANGE CONSTRUCTION CO EMBASSY ANH	Ross Publications

### 1544 EMBASSY ST

<u>Year</u>	<u>Uses</u>	<u>Source</u>
1970	AUTHORIZED SUPPLY CORP EMBASSY ANH	Ross Publications

### 1545 EMBASSY ST

<u>Year</u>	<u>Uses</u>	<u>Source</u>
1970	AYERST ENGINEERING INC EMBASSY ANH	Ross Publications

### 1546 EMBASSY ST

<u>Year</u>	<u>Uses</u>	<u>Source</u>
1970	KENYON MACHINE ENGINEERING EMBASSY ANH	Ross Publications
	KEN-LEE PROFILING EMBASSY ANH	Ross Publications

### 1549 EMBASSY ST

<u>Year</u>	<u>Uses</u>	<u>Source</u>
1970	SPACE AGE ELASTOMERS EMBASSY ANH	Ross Publications

### 1552 EMBASSY ST

<u>Year</u>	<u>Uses</u>	<u>Source</u>
1970	SIMPLEX TIME RECORDER CO EMBASSY ANH	Ross Publications

### 1555 EMBASSY ST

<u>Year</u>	<u>Uses</u>	<u>Source</u>
1970	LION NOTIONS OF SOU CALIF INC EMBASSY ANH	Ross Publications

## FINDINGS

### 1556 EMBASSY ST

<u>Year</u>	<u>Uses</u>	<u>Source</u>
1970	JACK X CHANGE EMBASSY ANH	Ross Publications

### 1558 EMBASSY ST

<u>Year</u>	<u>Uses</u>	<u>Source</u>
1970	SAFETQUIP CORP EMBASSY ANH	Ross Publications

### 1563 EMBASSY ST

<u>Year</u>	<u>Uses</u>	<u>Source</u>
1970	BAL CORP EMBASSY AV ANH	Ross Publications

## LINCOLN

### 1434 LINCOLN

<u>Year</u>	<u>Uses</u>	<u>Source</u>
1955	Akerman Yuarda	The Pacific Telephone and Telegraph Co.
1941	Hasty J B r	Southern California Telephone Co.

### 1436 LINCOLN

<u>Year</u>	<u>Uses</u>	<u>Source</u>
1955	Larrys Auto Serv	The Pacific Telephone and Telegraph Co.

### 1501 LINCOLN

<u>Year</u>	<u>Uses</u>	<u>Source</u>
1955	Lewis Charley A Serv Stn	The Pacific Telephone and Telegraph Co.
1941	Anaheim Super Serv	Southern California Telephone Co.

### 1520 LINCOLN

<u>Year</u>	<u>Uses</u>	<u>Source</u>
1955	Dilbeck Wm R Farm Equipt Mfg Co	The Pacific Telephone and Telegraph Co.
	A & O Trucking Co	The Pacific Telephone and Telegraph Co.
	E C Mfg Co	The Pacific Telephone and Telegraph Co.
	Evans R T Farm Equipt Mfg Co	The Pacific Telephone and Telegraph Co.
	Evans Mfg Co See Farm Equipt Mfg Co	The Pacific Telephone and Telegraph Co.
	Farm Equipt Mfg Co	The Pacific Telephone and Telegraph Co.

### 1530 LINCOLN

<u>Year</u>	<u>Uses</u>	<u>Source</u>
1995	MYJ RQtawwia Ow	Pacific Bell

## FINDINGS

### 1561 LINCOLN

<u>Year</u>	<u>Uses</u>	<u>Source</u>
1995	Anaheim Door Co 6611724	Pacific Bell
	Anaheim Door Co 6611724	Pacific Bell

### LINCOLN AVE W

#### 1440 LINCOLN AVE W

<u>Year</u>	<u>Uses</u>	<u>Source</u>
1970	FRANK S TEXACO W LINCOLN AV ANH	Ross Publications

#### 1500 LINCOLN AVE W

<u>Year</u>	<u>Uses</u>	<u>Source</u>
1970	DER WIENERSCHNITZEL W LINCOLN AV ANH	Ross Publications

#### 1520 LINCOLN AVE W

<u>Year</u>	<u>Uses</u>	<u>Source</u>
1970	BIRCHEFF & LAMB SURPLUS & SALVGE W LINCLN ANH	Ross Publications

#### 1533 LINCOLN AVE W

<u>Year</u>	<u>Uses</u>	<u>Source</u>
1970	EARL S PLUMBING INC THE W LINCOLN AV ANH	Ross Publications
	EARL S PLUMBING INC THE W LINCOLN AV ANH	Ross Publications

#### 1540 LINCOLN AVE W

<u>Year</u>	<u>Uses</u>	<u>Source</u>
1970	FURNITURE WHOLESALE CO W LINCOLN ANH	Ross Publications
	MALITS JOE & ASSOCIATES W LINCOLN AV ANH	Ross Publications
	VIVIAN OF CALIFORNIA W LINCOLN AV ANH	Ross Publications

#### 1557 LINCOLN AVE W

<u>Year</u>	<u>Uses</u>	<u>Source</u>
1970	EK SPORTS CENTER W LINCOLN AV ANH	Ross Publications



## FINDINGS

### 1560 LINCOLN AVE W

<u>Year</u>	<u>Uses</u>	<u>Source</u>
1970	HOME FURNISHERS RENTAL CO W LINCOLN AV ANH	Ross Publications

### 1561 LINCOLN AVE W

<u>Year</u>	<u>Uses</u>	<u>Source</u>
1970	ANH DOG & CAT HOSP W LINCOLN AV ANH	Ross Publications
	KIRKLAND ED L VET W LINCOLN AV ANH	Ross Publications

### 1563 LINCOLN AVE W

<u>Year</u>	<u>Uses</u>	<u>Source</u>
1970	ANAHEIM POODLE PARLOR W LINCOLN AV ANH	Ross Publications

### 1566 LINCOLN AVE W

<u>Year</u>	<u>Uses</u>	<u>Source</u>
1970	ACE FIXTURE CO W LINCOLN AV ANH	Ross Publications

### 1568 LINCOLN AVE W

<u>Year</u>	<u>Uses</u>	<u>Source</u>
1970	HFRC W LINCOLN ANH	Ross Publications
	PBX REAL ESTATE INC W LINCOLN AV ANH	Ross Publications

## MANCHESTER

### 137 MANCHESTER

<u>Year</u>	<u>Uses</u>	<u>Source</u>
1995	MANCHESTER AUTO SALVAGE	Pacific Bell
	MANCHESTER AUTO SALVAGE	Pacific Bell

### 246 MANCHESTER

<u>Year</u>	<u>Uses</u>	<u>Source</u>
1970	POWER TOL & SUPPLY CO	General Telephone Co., of California

## MANCHESTER N

### 101 MANCHESTER N

<u>Year</u>	<u>Uses</u>	<u>Source</u>
1950	Manchester Feed & Milling Co	The Pacific Telephone and Telegraph Co.

## FINDINGS

### 110 MANCHESTER N

<u>Year</u>	<u>Uses</u>	<u>Source</u>
1950	Wallace Tractor SIs	The Pacific Telephone and Telegraph Co.

### 120 MANCHESTER N

<u>Year</u>	<u>Uses</u>	<u>Source</u>
1950	Ravenwood Rnch Mkt	The Pacific Telephone and Telegraph Co.

### 125 MANCHESTER N

<u>Year</u>	<u>Uses</u>	<u>Source</u>
1950	Harveys Lbr Co	The Pacific Telephone and Telegraph Co.

### 200 MANCHESTER N

<u>Year</u>	<u>Uses</u>	<u>Source</u>
1950	Garden City fruits	The Pacific Telephone and Telegraph Co.
	Twin Pines Motel 5042 Hoag RA	The Pacific Telephone and Telegraph Co.

### 226 MANCHESTER N

<u>Year</u>	<u>Uses</u>	<u>Source</u>
1950	Morocco Drive In restr	The Pacific Telephone and Telegraph Co.

### 228 MANCHESTER N

<u>Year</u>	<u>Uses</u>	<u>Source</u>
1950	8962Samon J	The Pacific Telephone and Telegraph Co.

### 240 MANCHESTER N

<u>Year</u>	<u>Uses</u>	<u>Source</u>
1950	Greenstreet M Mrs	The Pacific Telephone and Telegraph Co.
	Square Deal Tailer Sis	The Pacific Telephone and Telegraph Co.

### 244 MANCHESTER N

<u>Year</u>	<u>Uses</u>	<u>Source</u>
1950	0 & M Painting & Sign Serv	The Pacific Telephone and Telegraph Co.
	Walter W G carp	The Pacific Telephone and Telegraph Co.

### 246 MANCHESTER N

<u>Year</u>	<u>Uses</u>	<u>Source</u>
1950	Citrus Reaming Equip Corp	The Pacific Telephone and Telegraph Co.

### 270 MANCHESTER N

<u>Year</u>	<u>Uses</u>	<u>Source</u>
1950	Freeway Motel	The Pacific Telephone and Telegraph Co.

## FINDINGS

<u>Year</u>	<u>Uses</u>	<u>Source</u>
1950	Grigsby R A	The Pacific Telephone and Telegraph Co.

### **MANCHESTER AVE**

#### **211 MANCHESTER AVE**

<u>Year</u>	<u>Uses</u>	<u>Source</u>
1980	Nottingham P L	Pacific Telephone

### **MANCHESTER AVE N**

#### **101 MANCHESTER AVE N**

<u>Year</u>	<u>Uses</u>	<u>Source</u>
1970	IMPORT AUTO SUPPLY N MANCHESTER AV ANH	Ross Publications

#### **110 MANCHESTER AVE N**

<u>Year</u>	<u>Uses</u>	<u>Source</u>
1970	WALLACE RENTALS N MANCHESTER AV ANH	Ross Publications
	RYDER TRUCK RENTAL-ONE WAY N MANCHESTER ANH	Ross Publications

#### **114 MANCHESTER AVE N**

<u>Year</u>	<u>Uses</u>	<u>Source</u>
1970	LANDAG MFG CO INC N MANCHESTER AV ANH	Ross Publications
	LANDAG FACTORY OUTLET N MANCHESTER AV ANH	Ross Publications

#### **120 MANCHESTER AVE N**

<u>Year</u>	<u>Uses</u>	<u>Source</u>
1970	WEST ANAHEIM MARINE SERV N MANCHESTER AV ANH	Ross Publications

#### **135 MANCHESTER AVE N**

<u>Year</u>	<u>Uses</u>	<u>Source</u>
1970	SCHORR P & M SCRAP METAL N MANCHESTER AV ANH	Ross Publications
	SCHORR P & M IND SUP N MANCHESTER AV ANH	Ross Publications

## FINDINGS

### 137 MANCHESTER AVE N

<u>Year</u>	<u>Uses</u>	<u>Source</u>
1970	MANCHESTER KEN CLARK AUTO SALVAGE N MNCHSTR ANH	Ross Publications

### 200 MANCHESTER AVE N

<u>Year</u>	<u>Uses</u>	<u>Source</u>
1970	BIG O TIRES N MANCHESTER AV ANH	Ross Publications

### 216 MANCHESTER AVE N

<u>Year</u>	<u>Uses</u>	<u>Source</u>
1970	MOLTZ RED & ASSOCS N MANCHESTER AV ANH	Ross Publications

### 226 MANCHESTER AVE N

<u>Year</u>	<u>Uses</u>	<u>Source</u>
1970	COUNTRY GIRL BAR & GRILL N MANCHESTER AV ANH	Ross Publications

### 246 MANCHESTER AVE N

<u>Year</u>	<u>Uses</u>	<u>Source</u>
1970	AIR FASTENERS SALES INC N MANCHESTER AV ANH	Ross Publications
	ANH POWER TOOL & SUP N MANCHESTER ANH	Ross Publications

### 255 MANCHESTER AVE N

<u>Year</u>	<u>Uses</u>	<u>Source</u>
1970	STYLECRAFT MFG N MANCHESTER AV ANH	Ross Publications

### 264 MANCHESTER AVE N

<u>Year</u>	<u>Uses</u>	<u>Source</u>
1970	ALL BEARING SERVICE INC N MANCHESTER AV ANH	Ross Publications

### 266 MANCHESTER AVE N

<u>Year</u>	<u>Uses</u>	<u>Source</u>
1970	DYNAMIC DESIGN INDUSTRIES N MANCHESTER ANH	Ross Publications

### 270 MANCHESTER AVE N

<u>Year</u>	<u>Uses</u>	<u>Source</u>
1970	FREEWAY MOTELS N MANCHESTER AV ANH	Ross Publications

## FINDINGS

### 273 MANCHESTER AVE N

<u>Year</u>	<u>Uses</u>	<u>Source</u>
1970	GUARANTEE AUTO PAINTING N MANCHESTER ANH	Ross Publications

### MANCHESTER AVE S

#### 100 MANCHESTER AVE S

<u>Year</u>	<u>Uses</u>	<u>Source</u>
1970	TAPE TOWN ANH S MANCHESTER AV ANH	Ross Publications
	TAPE TOWN SERV & WARRANTY S MANCHESTER ANH	Ross Publications

#### 102 MANCHESTER AVE S

<u>Year</u>	<u>Uses</u>	<u>Source</u>
1970	CRANE DISTRIBUTING CO S MANCHESTER AV ANH	Ross Publications
	FELRO UPHOLSTERY CO S MANCHESTER AV ANH	Ross Publications

#### 104 MANCHESTER AVE S

<u>Year</u>	<u>Uses</u>	<u>Source</u>
1970	BEARING SPECIALTY CO S MANCHESTER AV ANH	Ross Publications

#### 105 MANCHESTER AVE S

<u>Year</u>	<u>Uses</u>	<u>Source</u>
1970	ARTISTIC IRON WORKS S MANCHESTER AV ANH	Ross Publications

#### 108 MANCHESTER AVE S

<u>Year</u>	<u>Uses</u>	<u>Source</u>
1970	ARLO AUTO SUP & ELECTRIC CO S MANCHESTER ANH	Ross Publications

### N MANCHESTER AVE

#### 101 N MANCHESTER AVE

<u>Year</u>	<u>Uses</u>	<u>Source</u>
1995	Import Auto Supply	Pacific Bell
1991	Import Auto Supply	Pacific Bell
	IMPORT AUTO SUPPLY & SALVAGE	Pacific Bell
1986	IMPORT AUTO S UPPLY & S ALVAGE	Pacific Bell

## FINDINGS

<u>Year</u>	<u>Uses</u>	<u>Source</u>
1980	From Downey Telephones Call	Pacific Telephone
1975	IMPORT AUTO SUPPLY	Luskey Brothers & Co., Inc.
1966	IMPORT AUTO SUPPLY	Pacific Telephone
1961	ORNG COU TRAC TOR PR 4 aa	Luskey Brothers & Co., Luskey Brothers & Co.,

### 110 N MANCHESTER AVE

<u>Year</u>	<u>Uses</u>	<u>Source</u>
1970	WALLACE RENTALS Ryder Truck Rentals One Way	General Telephone Co., of California General Telephone Co., of California
1966	WALLACE TRACTOR SALES	Pacific Telephone
1961	WALLACE TRACTOR SLS KE 5 aa	Luskey Brothers & Co., Luskey Brothers & Co.,
1950	Wallace Tractor Sales	The Pacific Telephone and Telegraph Co.
1946	Wallace Tim Tractor Rental Serv	Southern California Telephone Co.

### 112 N MANCHESTER AVE

<u>Year</u>	<u>Uses</u>	<u>Source</u>
1995	US Airweld Inc Airweid US Inc	Pacific Bell Pacific Bell
1991	Precisioned Speed Precision Speed	Pacific Bell Pacific Bell
1986	Precision Speed Precsoned Speed	Pacific Bell Pacific Bell
1980	Precision Speed	Pacific Telephone

### N Manchester Ave

#### 114 N Manchester Ave

<u>Year</u>	<u>Uses</u>	<u>Source</u>
2005	STAR TECHNICIAN AUTO REPAIR I STAR TECHNICIAN AUTO REPAIR I	EDR Digital Archive EDR Digital Archive

### N MANCHESTER AVE

#### 114 N MANCHESTER AVE

<u>Year</u>	<u>Uses</u>	<u>Source</u>
1991	Chambers Donald S	Pacific Bell
1986	prmeter Matthew	Pacific Bell
1980	Jim Bakers Pro Shop	Pacific Telephone

## FINDINGS

<u>Year</u>	<u>Uses</u>	<u>Source</u>
1975	Baker K E	Luskey Brothers & Co., Inc.
	Landag Factory Outlet	Luskey Brothers & Co., Inc.
	Landag Mfg Co Inc	Luskey Brothers & Co., Inc.
1970	Landag Factory Outlet	General Telephone Co., of California
	Landag Mfg Co Inc	General Telephone Co., of California
1966	Landag Factory Outlet	Pacific Telephone
	Landag Mfg Co Inc	Pacific Telephone
1961	WNS CLO KE 3 aa	Luskey Brothers & Co.,
	LANDAG MFG CO	Luskey Brothers & Co.,

### 120 N MANCHESTER AVE

<u>Year</u>	<u>Uses</u>	<u>Source</u>
1975	WEST ANAHEIM MARINE SERVICE	Luskey Brothers & Co., Inc.
1970	WEST ANAHEIM MARINE SERVICE	General Telephone Co., of California
1966	West Anaheim Marine Service	Pacific Telephone
1961	WILSON MARINE	Luskey Brothers & Co.,
	CNTR PR 2 aa	Luskey Brothers & Co.,

### N Manchester Ave

#### 135 N Manchester Ave

<u>Year</u>	<u>Uses</u>	<u>Source</u>
2014	PEST OPTIONS INC	EDR Digital Archive
	ALATE PEST CONTROL	EDR Digital Archive
	PEST OPTIONS INC	EDR Digital Archive
	ALATE PEST CONTROL	EDR Digital Archive
2010	PEST OPTIONS INC	EDR Digital Archive
	PEST OPTIONS INC	EDR Digital Archive
2005	PEST OPTIONS INC	EDR Digital Archive
	ALATE PEST CONTROL	EDR Digital Archive
	PEST OPTIONS INC	EDR Digital Archive
	ALATE PEST CONTROL	EDR Digital Archive

### N MANCHESTER AVE

#### 135 N MANCHESTER AVE

<u>Year</u>	<u>Uses</u>	<u>Source</u>
1995	Sotos Industrial Supply	Pacific Bell
1991	Sotos Industrial Supply	Pacific Bell
1986	Sotos Industrial Supply	Pacific Bell

## FINDINGS

<u>Year</u>	<u>Uses</u>	<u>Source</u>
1980	Sotos Industrial Supply	Pacific Telephone
1975	Sotos Industrial Supply	Luskey Brothers & Co., Inc.
1966	Schorr P & M Industrial Supplies	Pacific Telephone
	Schorr P & M Scrap Metal	Pacific Telephone

### 137 N MANCHESTER AVE

<u>Year</u>	<u>Uses</u>	<u>Source</u>
1995	MANCHESTER AUTO SALVAGE	Pacific Bell
1991	MANCHESTER AUTO SALVAGE	Pacific Bell
1980	From Beach Area Telephones Call	Pacific Telephone
	From Downey Telephones Call	Pacific Telephone
1975	MANCHESTER AUTO SALVAGE	Luskey Brothers & Co., Inc.
1970	MANCHESTER KEN CLARK AUTO SALVAGE	General Telephone Co., of California
1966	MANCHESTER KEN CLARK AUTO SALVAGE	Pacific Telephone
	CLARK KEN MANCHESTER AUTO SALVAGE	Pacific Telephone
	Ken Clark Manchester Auto Salvage	Pacific Telephone
1961	SALVAGE KE 5 aa	Luskey Brothers & Co.,
	MANCHESTER AUTO	Luskey Brothers & Co.,
	SALVAGE KE 5 aa	Luskey Brothers & Co.,
	MANCHESTER AUTO	Luskey Brothers & Co.,

### 140 N MANCHESTER AVE

<u>Year</u>	<u>Uses</u>	<u>Source</u>
1995	Pacific Carblade	Pacific Bell
1991	Pacific Carbide	Pacific Bell

### 146 N MANCHESTER AVE

<u>Year</u>	<u>Uses</u>	<u>Source</u>
1991	ANAHEIM SAW SHOP	Pacific Bell

### 200 N MANCHESTER AVE

<u>Year</u>	<u>Uses</u>	<u>Source</u>
1995	Discount Auto Mart	Pacific Bell
1991	Anaheim Auto Mart	Pacific Bell
1986	Big Joe Tires	Pacific Bell
	Gehnnnger Auto Repair	Pacific Bell
	Spirnaks Big Joe Tires	Pacific Bell
1975	SPIRNAKS BIG JOE TIRES	Luskey Brothers & Co., Inc.



## FINDINGS

<u>Year</u>	<u>Uses</u>	<u>Source</u>
1975	BIG JOE TIRES	Luskey Brothers & Co., Inc.
1966	BIG O TIRES	Pacific Telephone
1961	0 K RUBBER	Luskey Brothers & Co.,
	WLDRS TIRES PR 2 aa	Luskey Brothers & Co.,

### 211 N MANCHESTER AVE

<u>Year</u>	<u>Uses</u>	<u>Source</u>
1970	Builders Carpet & Drapery Co	General Telephone Co., of California

### 216 N MANCHESTER AVE

<u>Year</u>	<u>Uses</u>	<u>Source</u>
1991	Builders Carpet & Drapery Co	Pacific Bell
1986	Builders Carpet & Drapery Co	Pacific Bell
1980	Builders Carpet & Drapery Co	Pacific Telephone
1975	Builders Carpet & Drapery Co	Luskey Brothers & Co., Inc.
	Drapery Workroom Inc	Luskey Brothers & Co., Inc.
	DRAPERY WORLD STYLE INTERIORS Sales	Luskey Brothers & Co., Inc.
1970	PROFESSIONAL RESUME SERVICE	General Telephone Co., of California
1966	Eastmont Builders Inc	Pacific Telephone
	Hermes Co	Pacific Telephone
	ORANGE COAST ORTHOTIG & PROSTHETIC CENTER	Pacific Telephone
	Professional Resume Serv	Pacific Telephone
	Roan Builders Inc	Pacific Telephone
	Rousselle Termite Co Inc	Pacific Telephone
1961	RIJANO INC	Luskey Brothers & Co.,
	BLDG CONTRS PR 2 aa	Luskey Brothers & Co.,
	TALMON CONSTR PR 2 aa	Luskey Brothers & Co.,
	ELFORD EMP SERV	Luskey Brothers & Co.,
	AGCY PR 2 aa	Luskey Brothers & Co.,
	MIL MAR CONSTR PR 2 aa	Luskey Brothers & Co.,
	J & J SPRAY	Luskey Brothers & Co.,
	LATHING PR 2 aa	Luskey Brothers & Co.,

### 226 N MANCHESTER AVE

<u>Year</u>	<u>Uses</u>	<u>Source</u>
1995	Mexi Casa Mexican Food	Pacific Bell
1991	Mexi Casa Mexican Food	Pacific Bell
1986	Mexi Casa Mexican Food	Pacific Bell

## FINDINGS

<u>Year</u>	<u>Uses</u>	<u>Source</u>
1980	i	Pacific Telephone
1975	Mexi Casa Mexican Food	Luskey Brothers & Co., Inc.
1970	Country Girl The	General Telephone Co., of California
1966	Country Girl Restaurant	Pacific Telephone
	Stanley D C rl est	Pacific Telephone

### 233 N MANCHESTER AVE

<u>Year</u>	<u>Uses</u>	<u>Source</u>
1970	Earls Wholesale Supply Co The	General Telephone Co., of California

### 242 N MANCHESTER AVE

<u>Year</u>	<u>Uses</u>	<u>Source</u>
1995	Professional Printers	Pacific Bell
	Radan Construction	Pacific Bell
	Radan Construction	Pacific Bell
1991	ORCO APARTMENTS SUPPLY INC	Pacific Bell
1986	ORCO APARTME N T S UPPLY CO	Pacific Bell
1966	DAME WOOD PRODUCTS cabnts	Pacific Telephone
1961	DAME WOOD PRODTS KE 5 aa	Luskey Brothers & Co.,

### 244 N MANCHESTER AVE

<u>Year</u>	<u>Uses</u>	<u>Source</u>
1961	VACANT	Luskey Brothers & Co.,
1950	Markham Fred S	The Pacific Telephone and Telegraph Co.

### 246 N MANCHESTER AVE

<u>Year</u>	<u>Uses</u>	<u>Source</u>
1995	Phillips Company	Pacific Bell
1991	Flame Products	Pacific Bell
	Phillips Company	Pacific Bell
	Administrative Offices	Pacific Bell
	Phillips Company	Pacific Bell
1986	Flame Products	Pacific Bell
	PHILLIPS COMPANZ	Pacific Bell
1980	Phillips Wmn T	Pacific Telephone
	Air Fastener Sales	Pacific Telephone
	Air Fasteners Sales Inc	Pacific Telephone
	Air Filter Sales & Service Co	Pacific Telephone
	Anaheim Power Tool & Supply	Pacific Telephone
1975	POWER TOOL & SUPPLY CO	Luskey Brothers & Co., Inc.

## FINDINGS

<u>Year</u>	<u>Uses</u>	<u>Source</u>
1975	Air Fasteners Sales Inc	Luskey Brothers & Co., Inc.
	Anaheim Power Tool & Supply	Luskey Brothers & Co., Inc.
	Phillips Wm T	Luskey Brothers & Co., Inc.
1970	AIR EXPRESS DIV OF REA EXPRESS	General Telephone Co., of California
	Air Fasteners Sales Inc	General Telephone Co., of California
	Anaheim Power Tool & Supply	General Telephone Co., of California
	Phillips Wn T	General Telephone Co., of California
	POWER TOL & SUPPLY CO	General Telephone Co., of California
1966	POWER TOOL & SUPPLY CO	Pacific Telephone
	PHILLIPS WM T	Pacific Telephone
	Anaheim Power Tool & Supply	Pacific Telephone
1961	POWER TOOL & SUP KE 5 aa	Luskey Brothers & Co.,
1950	Cal Flo Citrus Reaming Equipt Corp	The Pacific Telephone and Telegraph Co.
	Citrus Reaming Equipt Corp	The Pacific Telephone and Telegraph Co.

### 250 N MANCHESTER AVE

<u>Year</u>	<u>Uses</u>	<u>Source</u>
1991	From Norwalk Telephones Call	Pacific Bell
	Tn Star Landscape Management	Pacific Bell
1986	Gardner Jack Company	Pacific Bell
1980	Gardner Jack Company	Pacific Telephone
	KE E LE R ADVE RTIS IN G S PE CIALTIE S	Pacific Telephone
1975	Orange Hills Co	Luskey Brothers & Co., Inc.
	Vintage Cellars Wine Warehouse & Tasting Room	Luskey Brothers & Co., Inc.
1970	Grant H S & Associates	General Telephone Co., of California
	Olivetti Corporation of America	General Telephone Co., of California
	Olivetti Underwood Customers Service	General Telephone Co., of California
	UNDERWOOD CORP See Olivetti Corporation of America	General Telephone Co., of California
1966	Culligan & Mc Callum Inc	Pacific Telephone
	OLIVETTI UNDERWOOD CORP	Pacific Telephone
	Underwood Corp	Pacific Telephone
1961	WILSON & HAMP	Luskey Brothers & Co.,
	TON PNTRS KE 3 aa	Luskey Brothers & Co.,
	ASSN KE 5 aa	Luskey Brothers & Co.,

## FINDINGS

### 255 N MANCHESTER AVE

<u>Year</u>	<u>Uses</u>	<u>Source</u>
1991	Ph Pillip SCompany W arehouse	Pacific Bell
1966	National Auto Painting Systems Inc	Pacific Telephone

### 264 N MANCHESTER AVE

<u>Year</u>	<u>Uses</u>	<u>Source</u>
1991	Kaman Industrial Technologies Corporation	Pacific Bell
1980	Anaheim Branch	Pacific Telephone
1975	Anaheim	Luskey Brothers & Co., Inc.
1970	ALL BEARING SERV INC	General Telephone Co., of California
1966	ALL BEARING SERV INC	Pacific Telephone
1961	NO RETURN	Luskey Brothers & Co.,

### 266 N MANCHESTER AVE

<u>Year</u>	<u>Uses</u>	<u>Source</u>
1991	CGRConstruction	Pacific Bell
1980	L Fr Pom Powney Taephones Call	Pacific Telephone
	L	Pacific Telephone
1975	Renco C General Contractors	Luskey Brothers & Co., Inc.
1970	Coast Imports	General Telephone Co., of California
1966	ANAHEIM SPEED ENGINEERS	Pacific Telephone
1961	COMPONENTS PR 2 aa	Luskey Brothers & Co.,
	FEDERATED PURCH ASER ELECTRONIC	Luskey Brothers & Co.,

### 270 N MANCHESTER AVE

<u>Year</u>	<u>Uses</u>	<u>Source</u>
1991	Freeway Motel	Pacific Bell
1986	Freeway Motel	Pacific Bell
	Choux International Inc	Pacific Bell
1980	Freeway Motel	Pacific Telephone
1975	FREEWAY MOTEL	Luskey Brothers & Co., Inc.
1970	FREEWAY MOTEL	General Telephone Co., of California
1966	FREEWAY MOTELS	Pacific Telephone
1961	FREEWAY MOTEL KE 5 aa	Luskey Brothers & Co.,
1950	Grigsby R A r	The Pacific Telephone and Telegraph Co.
	Freeway Motel	The Pacific Telephone and Telegraph Co.

## FINDINGS

### 271 N MANCHESTER AVE

<u>Year</u>	<u>Uses</u>	<u>Source</u>
1961	HADERLIES CAFE	Luskey Brothers & Co.,

### 273 N MANCHESTER AVE

<u>Year</u>	<u>Uses</u>	<u>Source</u>
1995	Terra Pacifica	Pacific Bell
1991	Extrusion Die Co	Pacific Bell
1986	Anaheim Collision Specialists Inc	Pacific Bell
1980	Crowley Enterprises	Pacific Telephone
	Lancaster Motors Foreign Car Repairs	Pacific Telephone
1975	Vans Vettes & Cycles	Luskey Brothers & Co., Inc.
	Lancaster Motors Foreign Car Repairs	Luskey Brothers & Co., Inc.
1970	Say On Paint & Body Shop	General Telephone Co., of California
1966	ANAHEIM AUTO REPAIRS	Pacific Telephone
1961	ING KE 5 aa	Luskey Brothers & Co.,
	PENHALL CONCRETE SAWING & BREAK	Luskey Brothers & Co.,
	ING P PR 2 aa	Luskey Brothers & Co.,
	PENHALL CONCRETE SAWING & BREAK	Luskey Brothers & Co.,

### N MANCHESTER PL

#### 101 N MANCHESTER PL

<u>Year</u>	<u>Uses</u>	<u>Source</u>
1955	Sun Glo Heating Co	The Pacific Telephone and Telegraph Co.
1950	Manchester Feed & Milling Co	The Pacific Telephone and Telegraph Co.

#### 110 N MANCHESTER PL

<u>Year</u>	<u>Uses</u>	<u>Source</u>
1955	Wallace Tractor Sales	The Pacific Telephone and Telegraph Co.

#### 114 N MANCHESTER PL

<u>Year</u>	<u>Uses</u>	<u>Source</u>
1955	Ofc	The Pacific Telephone and Telegraph Co.
	Shop	The Pacific Telephone and Telegraph Co.
	BERLIN HAROLD Anaheim Coat & Suit Co	The Pacific Telephone and Telegraph Co.

## FINDINGS

### 120 N MANCHESTER PL

<u>Year</u>	<u>Uses</u>	<u>Source</u>
1955	Arrowcraft Boat Co	The Pacific Telephone and Telegraph Co.
	Trevett Geo A Airocraft Boat Co	The Pacific Telephone and Telegraph Co.

### 125 N MANCHESTER PL

<u>Year</u>	<u>Uses</u>	<u>Source</u>
1955	Taylor Lumber Co Taylor Walt Lumber Co	The Pacific Telephone and Telegraph Co.
	Taylor Walt Lumber Co	The Pacific Telephone and Telegraph Co.
1950	Taylor Walt Lumbr Co	The Pacific Telephone and Telegraph Co.

### 137 N MANCHESTER PL

<u>Year</u>	<u>Uses</u>	<u>Source</u>
1955	Ken Clark Manchester Auto Salvage	The Pacific Telephone and Telegraph Co.
	MANCHESTER AUTO SALVAGE KEN CLARK	The Pacific Telephone and Telegraph Co.

### 242 N MANCHESTER PL

<u>Year</u>	<u>Uses</u>	<u>Source</u>
1955	Dame Wood Products cabnts	The Pacific Telephone and Telegraph Co.

### 244 N MANCHESTER PL

<u>Year</u>	<u>Uses</u>	<u>Source</u>
1950	Walter Werner	The Pacific Telephone and Telegraph Co.

### 246 N MANCHESTER PL

<u>Year</u>	<u>Uses</u>	<u>Source</u>
1955	Power Tool & Supply Co	The Pacific Telephone and Telegraph Co.

### 250 N MANCHESTER PL

<u>Year</u>	<u>Uses</u>	<u>Source</u>
1955	Anaheim Equipt Rentals	The Pacific Telephone and Telegraph Co.

### 270 N MANCHESTER PL

<u>Year</u>	<u>Uses</u>	<u>Source</u>
1955	Freeway Motel	The Pacific Telephone and Telegraph Co.
	Grigsby R A	The Pacific Telephone and Telegraph Co.

### 271 N MANCHESTER PL

<u>Year</u>	<u>Uses</u>	<u>Source</u>
1955	Quality Concrete Products	The Pacific Telephone and Telegraph Co.

## FINDINGS

### **N WILSHIRE AVE**

#### **250 N WILSHIRE AVE**

<u>Year</u>	<u>Uses</u>	<u>Source</u>
1986	Senior Plan Marketing	Pacific Bell

### **S Center St**

#### **1441 S Center St**

<u>Year</u>	<u>Uses</u>	<u>Source</u>
2005	A V ELECTRIC MOTORS INC	EDR Digital Archive
	A V ELECTRIC MOTORS INC	EDR Digital Archive

### **S MANCHESTER AVE**

#### **100 S MANCHESTER AVE**

<u>Year</u>	<u>Uses</u>	<u>Source</u>
1975	Dogs Fair	Luskey Brothers & Co., Inc.
	Awards Fair	Luskey Brothers & Co., Inc.
	Dog Fair	Luskey Brothers & Co., Inc.
1970	Tape Town Service & Warranty	General Telephone Co., of California
1966	Crane Distributing Company	Pacific Telephone
	Door Opener Service Co	Pacific Telephone
	Southland Door Operator Co	Pacific Telephone

#### **101 S MANCHESTER AVE**

<u>Year</u>	<u>Uses</u>	<u>Source</u>
1970	Suicide & Crisis Center	General Telephone Co., of California
	CRISIS & SUICIDE CENTER	General Telephone Co., of California
	Orange MARRIAGE LICENSES Santa ANAHEIM MEDICAL CENTER Orange Crisis & Suicide Center 0 RANGE COUNTY OF Contd	General Telephone Co., of California
	CRISIS & SUICIDE CENTER	General Telephone Co., of California
	Orange County Harbor 3	General Telephone Co., of California
	MEDICAL CENTER	General Telephone Co., of California
	Crisis & Suicide Center	General Telephone Co., of California
	SUICIDE & CRISIS CENTER	General Telephone Co., of California
	Orange County Rentals	General Telephone Co., of California
	Orange County Harbor 3	General Telephone Co., of California
1966	COUNTY HOSPITAL	Pacific Telephone
	Industrial Electric Corp	Pacific Telephone

## FINDINGS

<u>Year</u>	<u>Uses</u>	<u>Source</u>
1966	Orange County of AGRICULTURAL CENTER	Pacific Telephone
	HOSPITAL COUNTY GENERAL Supervision	Pacific Telephone
	ORANGE COUNTY NEWS SERVICE KNXT TV PROBATION	Pacific Telephone

### 102 S MANCHESTER AVE

<u>Year</u>	<u>Uses</u>	<u>Source</u>
1991	DISCOUNT PICTURE FRAMES	Pacific Bell
	National Picture Frame Inc	Pacific Bell
	PICTURE FRAMES Discount Picture Frames	Pacific Bell
1986	DIS COUN T PICTURE FRAME S	Pacific Bell
	N ATION AL PICTURE FRAME IN C	Pacific Bell
1980	DIS COUN T PICTURE FRAME S	Pacific Telephone
1975	DISCOUNT PICTURE FRAMES	Luskey Brothers & Co., Inc.
	NATIONAL PICTURE FRAMES INC	Luskey Brothers & Co., Inc.
1970	Felro Upholstery Co	General Telephone Co., of California
1966	FELRO UPHOLSTERY CO	Pacific Telephone

### 104 S MANCHESTER AVE

<u>Year</u>	<u>Uses</u>	<u>Source</u>
1995	R & L Auto Upholstery	Pacific Bell
	R & L Upholstery	Pacific Bell
1991	Anaheim National Auto Glass Co	Pacific Bell
	Bill Brundige National Auto Glass	Pacific Bell
	Brundige National Auto Glass	Pacific Bell
	National Auto Glass	Pacific Bell
	National Auto Glass Co Of Anaheim	Pacific Bell
	National Auto Glass Of Anaheim	Pacific Bell
1986	MIN I BUGGY MFG	Pacific Bell
	MIN I BUGGY MAN UFACTURIN G	Pacific Bell
1980	From Downev Toel hones Call	Pacific Telephone
	Bearings Beltse CShains Inc	Pacific Telephone
1975	Bearing Specialty Company	Luskey Brothers & Co., Inc.
1970	Bearing Specialty Company	General Telephone Co., of California

### 105 S MANCHESTER AVE

<u>Year</u>	<u>Uses</u>	<u>Source</u>
1980	Begole Robt S	Pacific Telephone



## FINDINGS

<u>Year</u>	<u>Uses</u>	<u>Source</u>
1975	Begole Robt S	Luskey Brothers & Co., Inc.
1966	Artistic Iron Works	Pacific Telephone

### 106 S MANCHESTER AVE

<u>Year</u>	<u>Uses</u>	<u>Source</u>
1995	Imperial Alarm Screens Of Orange County	Pacific Bell
	Imperial Screens Of Orange County	Pacific Bell
1991	Imperial Screens Of Orange County	Pacific Bell
1986	Imperial Alarm Screens Of Orange County	Pacific Bell
	Imperial Screens Of Orange County	Pacific Bell
1980	S OFT W VATI IIAC	Pacific Telephone
	From Garden Grove Telephones Call	Pacific Telephone
	From Powwey Telephones Cell	Pacific Telephone
	Bob Soft Waterman Co	Pacific Telephone
	JOHN S TON E S UPPLY	Pacific Telephone
	Soft Waterman Co The	Pacific Telephone
	From Downey Telephones Call	Pacific Telephone
1975	SOFT WATERMAN CO THE	Luskey Brothers & Co., Inc.
	The Soft Waterman Co	Luskey Brothers & Co., Inc.
1970	Campbell Frame Co	General Telephone Co., of California
	National Picture Frames Inc	General Telephone Co., of California
	Soft Waterman Co The	General Telephone Co., of California

### 108 S MANCHESTER AVE

<u>Year</u>	<u>Uses</u>	<u>Source</u>
1995	Anaheim Foam & Fabrics	Pacific Bell
	Anaheim	Pacific Bell
	Foam & Fabrics	Pacific Bell
1991	Anaheim	Pacific Bell
	Anaheim	Pacific Bell
1986	Anaheim	Pacific Bell
1980	Anaheim	Pacific Telephone
1975	Anaheim Foam And Fabrics	Luskey Brothers & Co., Inc.
	Anaheim	Luskey Brothers & Co., Inc.
1970	ARLO AUTO SUPPLY & ELECTRIC CO	General Telephone Co., of California

### 111 S MANCHESTER AVE

<u>Year</u>	<u>Uses</u>	<u>Source</u>
1995	Yost Al	Pacific Bell

## FINDINGS

<u>Year</u>	<u>Uses</u>	<u>Source</u>
1991	Deluca Mike	Pacific Bell
1986	Kuhne Walter S f	Pacific Bell
1975	SECURITY UNLIMITED	Luskey Brothers & Co., Inc.
	Knight Watch Distributors Of Orange County	Luskey Brothers & Co., Inc.
1970	Trans Merid Ian	General Telephone Co., of California
1961	111 ANTIQUE	Luskey Brothers & Co.,

### 115 S MANCHESTER AVE

<u>Year</u>	<u>Uses</u>	<u>Source</u>
1966	SNELL SANITARY SUPPLY	Pacific Telephone
1961	SUP KE 5 aa	Luskey Brothers & Co.,
	SNELL SANITARY	Luskey Brothers & Co.,
1955	SNELL SANITARY SUPPLY	The Pacific Telephone and Telegraph Co.

### W CENTER ST

#### 1400 W CENTER ST

<u>Year</u>	<u>Uses</u>	<u>Source</u>
1922	Boege O A Mrs	Kaasen Directory Co.

#### 1406 W CENTER ST

<u>Year</u>	<u>Uses</u>	<u>Source</u>
1950	Eberhard Esther L Mrs r	The Pacific Telephone and Telegraph Co.
1946	Eberhard Esther L Mrs r	Southern California Telephone Co.
1922	Boege J H	Kaasen Directory Co.

#### 1408 W CENTER ST

<u>Year</u>	<u>Uses</u>	<u>Source</u>
1970	enhall L B Co Inc	General Telephone Co., of California
	Penliall Francis	General Telephone Co., of California
1966	PENHALL L B CO INC concrct sawng	Pacific Telephone
	Penhall L B concrct sawng	Pacific Telephone

#### 1412 W CENTER ST

<u>Year</u>	<u>Uses</u>	<u>Source</u>
1970	Lipes Jerry J	General Telephone Co., of California

#### 1414 W CENTER ST

<u>Year</u>	<u>Uses</u>	<u>Source</u>
1966	Chapman Betty Mrs	Pacific Telephone

## FINDINGS

<u>Year</u>	<u>Uses</u>	<u>Source</u>
1950	Stanton L L r	The Pacific Telephone and Telegraph Co.

### 1415 W CENTER ST

<u>Year</u>	<u>Uses</u>	<u>Source</u>
1995	B & M Cabinets	Pacific Bell
1991	B & M Cabinets	Pacific Bell
1986	B & M Cabinets	Pacific Bell
1966	Log Cabin Bread Co	Pacific Telephone
1961	LOG CABIN BREAD KE 5 aa	Luskey Brothers & Co.,
1955	Log Cabin Bread Co	The Pacific Telephone and Telegraph Co.

### 1416 W CENTER ST

<u>Year</u>	<u>Uses</u>	<u>Source</u>
1961	JE PHILLIPS KE 5 aa	Luskey Brothers & Co.,
1950	De Cock F Norbert r	The Pacific Telephone and Telegraph Co.
1946	De Cock F Norbert r	Southern California Telephone Co.

### 1418 W CENTER ST

<u>Year</u>	<u>Uses</u>	<u>Source</u>
1961	0 STONE KE 5 aa	Luskey Brothers & Co.,
1955	Stone Oscar	The Pacific Telephone and Telegraph Co.
1950	Dubach A B C r	The Pacific Telephone and Telegraph Co.

### 1419 W CENTER ST

<u>Year</u>	<u>Uses</u>	<u>Source</u>
1995	Bobs Welding Shop	Pacific Bell
1991	Bobs Welding Shop	Pacific Bell
1986	Bobs Welding Shop	Pacific Bell
1980	Bobs Welding Shop	Pacific Telephone
1975	Bobs Welding Shop	Luskey Brothers & Co., Inc.
1966	Bobs Welding Shop	Pacific Telephone
1961	10 a	Luskey Brothers & Co.,
	BOBS WLDG SHOP KE 5 aa	Luskey Brothers & Co.,
1955	Bobs Welding Shop	The Pacific Telephone and Telegraph Co.

### 1500 W CENTER ST

<u>Year</u>	<u>Uses</u>	<u>Source</u>
1955	Schroeder W D	The Pacific Telephone and Telegraph Co.
1950	Orange Center Date House	The Pacific Telephone and Telegraph Co.

## FINDINGS

### W Center St

#### 1506 W Center St

<u>Year</u>	<u>Uses</u>	<u>Source</u>
2014	R B PLASTICS FABRICATION	EDR Digital Archive
	R B PLASTICS FABRICATION	EDR Digital Archive
2010	CAL TRANSMISSION	EDR Digital Archive
	CAL TRANSMISSION	EDR Digital Archive

### W CENTER ST

#### 1506 W CENTER ST

<u>Year</u>	<u>Uses</u>	<u>Source</u>
1995	R B Plastics Fabrication	Pacific Bell
1991	R B Plastics Fabrication	Pacific Bell
1986	Performance Prototypes Inc	Pacific Bell
1975	Kemp Victor Company	Luskey Brothers & Co., Inc.
1970	VICTOR KEMP CO	General Telephone Co., of California
	Kemp Victor Co	General Telephone Co., of California
1966	Frigo Cheese Corp mfrs	Pacific Telephone
1955	Philpott W E	The Pacific Telephone and Telegraph Co.
1950	Philpott W E r	The Pacific Telephone and Telegraph Co.

#### 1508 W CENTER ST

<u>Year</u>	<u>Uses</u>	<u>Source</u>
1922	Arbelbide J J	Kaasen Directory Co.

### W Center St

#### 1512 W Center St

<u>Year</u>	<u>Uses</u>	<u>Source</u>
2014	NTW MACHINE CO	EDR Digital Archive
	CAL TRANSMISSION	EDR Digital Archive
	CAL TRANSMISSION	EDR Digital Archive
	NTW MACHINE CO	EDR Digital Archive
2010	CENTER BRAKE & TIRES	EDR Digital Archive
	CENTER BRAKE & TIRES	EDR Digital Archive

## FINDINGS

### W CENTER ST

#### 1512 W CENTER ST

<u>Year</u>	<u>Uses</u>	<u>Source</u>
1995	NTWMachine Co Inc	Pacific Bell
1991	NTW Machine Co Inc	Pacific Bell
	NU SKIN indepdnt distr	Pacific Bell
	Therjun Engineering	Pacific Bell
1986	N TW Machine Co Inc	Pacific Bell
1980	Therjun Engineering	Pacific Telephone
1975	TYREMAN E J CO INC contr	Luskey Brothers & Co., Inc.
1970	Tyreman E J Co Inc contr	General Telephone Co., of California
1966	TYREMAN E J CO contr	Pacific Telephone
1922	Cleary J F	Kaasen Directory Co.

#### 1520 W CENTER ST

<u>Year</u>	<u>Uses</u>	<u>Source</u>
1966	MOTOR MART	Pacific Telephone
	Balancing Unlimited engine balancing	Pacific Telephone
1955	Kinnaire Corp	The Pacific Telephone and Telegraph Co.

### W EMBASSY AVE

#### 1526 W EMBASSY AVE

<u>Year</u>	<u>Uses</u>	<u>Source</u>
1991	Fax Kemmer Corporation	Pacific Bell

#### 1542 W EMBASSY AVE

<u>Year</u>	<u>Uses</u>	<u>Source</u>
1980	Ashley R Thomas & Associates	Pacific Telephone

#### 1566 W EMBASSY AVE

<u>Year</u>	<u>Uses</u>	<u>Source</u>
1975	Body Shop	Luskey Brothers & Co., Inc.

### W Embassy St

#### 1500 W Embassy St

<u>Year</u>	<u>Uses</u>	<u>Source</u>
2014	OA GROUP LLC	EDR Digital Archive
	COAST SIGN INCORPORATED	EDR Digital Archive

## FINDINGS

<u>Year</u>	<u>Uses</u>	<u>Source</u>
2014	ROMAN MARBLE INCORPORATED	EDR Digital Archive
	OA GROUP LLC	EDR Digital Archive
	COAST SIGN INCORPORATED	EDR Digital Archive
	ROMAN MARBLE INCORPORATED	EDR Digital Archive
2010	COAST SIGN INCORPORATED	EDR Digital Archive
	VO COREY	EDR Digital Archive
	COAST SIGN INCORPORATED	EDR Digital Archive
	VO COREY	EDR Digital Archive
2005	COAST SIGN INC	EDR Digital Archive
	VO COREY	EDR Digital Archive
	A&T INVESTMENTS	EDR Digital Archive
	COAST SIGN INC	EDR Digital Archive
	VO COREY	EDR Digital Archive
	A&T INVESTMENTS	EDR Digital Archive

### W EMBASSY ST

#### 1516 W EMBASSY ST

<u>Year</u>	<u>Uses</u>	<u>Source</u>
1995	Orco Construction Supply	Pacific Bell
	Harbor Pallet Co	Pacific Bell
1991	Harbor Pallet Co	Pacific Bell
1986	Harbor Pallet Co	Pacific Bell
1980	From @Los Angeles@ Telephones Call	Pacific Telephone
1975	HARBOR PALLET CO	Luskey Brothers & Co., Inc.
1970	Woodfax Co	General Telephone Co., of California
	WOODFAX CO	General Telephone Co., of California
1966	Woodfax Co	Pacific Telephone

### W Embassy St

#### 1522 W Embassy St

<u>Year</u>	<u>Uses</u>	<u>Source</u>
2010	A & M EQUIPMENT & SERVICES	EDR Digital Archive
	A & M EQUIPMENT & SERVICES	EDR Digital Archive
2005	A & M EQUIPMENT & SERVICES	EDR Digital Archive
	ELKAY	EDR Digital Archive
	M T MARBLE	EDR Digital Archive
	A & M EQUIPMENT & SERVICES	EDR Digital Archive

## FINDINGS

<u>Year</u>	<u>Uses</u>	<u>Source</u>
2005	ELKAY	EDR Digital Archive
	M T MARBLE	EDR Digital Archive

### W EMBASSY ST

#### 1522 W EMBASSY ST

<u>Year</u>	<u>Uses</u>	<u>Source</u>
1995	Y & DRubber Co	Pacific Bell
1980	Pacific Network Inc The	Pacific Telephone
	ORCON IN C pimnbnng contrs	Pacific Telephone
	Orcom Inc Orange County Music	Pacific Telephone
	ORAN GE COUN TY MUS IC IN C ORCOM	Pacific Telephone
	Muzak Music By	Pacific Telephone
	u By Muzak	Pacific Telephone
1975	Orcom Inc Orange County Music	Luskey Brothers & Co., Inc.
	ORANGE COUNTY MUSIC INC ORCOM	Luskey Brothers & Co., Inc.
1966	ORANGE COUNTY MUSIC INC	Pacific Telephone

#### 1524 W EMBASSY ST

<u>Year</u>	<u>Uses</u>	<u>Source</u>
1975	NATIONAL SALES labls & tapes	Luskey Brothers & Co., Inc.
1970	Budio Electric Co Inc	General Telephone Co., of California
	BUDLO ELECTRIC CO INC	General Telephone Co., of California

### W Embassy St

#### 1526 W Embassy St

<u>Year</u>	<u>Uses</u>	<u>Source</u>
2010	SIGNATURE KITCHEN AND BATH INC	EDR Digital Archive
	SIGNATURE KITCHEN	EDR Digital Archive
	SIGNATURE KITCHEN AND BATH INC	EDR Digital Archive
	SIGNATURE KITCHEN	EDR Digital Archive

### W EMBASSY ST

#### 1526 W EMBASSY ST

<u>Year</u>	<u>Uses</u>	<u>Source</u>
1991	Kemmer Corporation tungsten larbide tools	Pacific Bell
	Kemmer Mark G @Huntington Beach@ N	Pacific Bell

## FINDINGS

<u>Year</u>	<u>Uses</u>	<u>Source</u>
1986	Kemmer Corporation tungsten tarb de tools	Pacific Bell
1975	Lighting Engineers Inc	Luskey Brothers & Co., Inc.
1970	Lighting Engineers Inc	General Telephone Co., of California
1966	LUTZOFF AUTOMOTIVE WAREHOUSE	Pacific Telephone

### 1528 W EMBASSY ST

<u>Year</u>	<u>Uses</u>	<u>Source</u>
1975	Cavitron KDC Medical Sales	Luskey Brothers & Co., Inc.
1970	ANDERSON AIR CONDITIONING INC	General Telephone Co., of California

### 1532 W EMBASSY ST

<u>Year</u>	<u>Uses</u>	<u>Source</u>
1995	Pacific Westline	Pacific Bell
1991	Pacific Westline	Pacific Bell
1986	Authorized Supply Corp	Pacific Bell
1980	Authorized Supply Corp	Pacific Telephone
	From Downey Telephones Call	Pacific Telephone
1975	AUTHORIZED SUPPLY CORP	Luskey Brothers & Co., Inc.
1970	Delta Lite	General Telephone Co., of California
	Delta Pacific Corp	General Telephone Co., of California
1966	EVERGLOW CO INC	Pacific Telephone
	Everglow Gas Lamps	Pacific Telephone

### W Embassy St

#### 1536 W Embassy St

<u>Year</u>	<u>Uses</u>	<u>Source</u>
2014	PACIFIC WESTLINE INC	EDR Digital Archive
	BANANAFISH PRODUCTIONS INC	EDR Digital Archive
	PACIFIC WESTLINE INC	EDR Digital Archive
	BANANAFISH PRODUCTIONS INC	EDR Digital Archive
2010	BANANAFISH PRODUCTIONS INC	EDR Digital Archive
	PACIFIC WESTLINE INC	EDR Digital Archive
	BANANAFISH PRODUCTIONS INC	EDR Digital Archive
	PACIFIC WESTLINE INC	EDR Digital Archive
2005	PACIFIC WESTLINE INC	EDR Digital Archive
	BANANAFISH PRODUCTIONS INC	EDR Digital Archive
	PACIFIC WESTLINE INC	EDR Digital Archive
	BANANAFISH PRODUCTIONS INC	EDR Digital Archive



## FINDINGS

### W EMBASSY ST

#### 1537 W EMBASSY ST

<u>Year</u>	<u>Uses</u>	<u>Source</u>
1991	Sentry Fire Protection Inc	Pacific Bell
	Kern Morton 6	Pacific Bell
	Kern Miriam& Michael @Brea@	Pacific Bell
	Kern Mechanical	Pacific Bell
1986	Pacific Westline	Pacific Bell
1980	All Diameter Grinding	Pacific Telephone
1975	ROY ANSPACH INC	Luskey Brothers & Co., Inc.
	ANSPACH ROY INC	Luskey Brothers & Co., Inc.
1970	ROY ANSPACH INC	General Telephone Co., of California
	ANSPACH ROY INC	General Telephone Co., of California
1966	ROY ANSPACH INC	Pacific Telephone
	ANSPACH ROY INC	Pacific Telephone

### W Embassy St

#### 1541 W Embassy St

<u>Year</u>	<u>Uses</u>	<u>Source</u>
2010	TAI SPORTS INC	EDR Digital Archive
	TAI SPORTS INC	EDR Digital Archive
2005	CREST CABINETS INC	EDR Digital Archive
	CREST CABINETS INC	EDR Digital Archive

### W EMBASSY ST

#### 1541 W EMBASSY ST

<u>Year</u>	<u>Uses</u>	<u>Source</u>
1995	Crest Cabinets	Pacific Bell
1975	Ace Brake Whse Inc	Luskey Brothers & Co., Inc.
1970	Ace Brake Whse Inc	General Telephone Co., of California

#### 1542 W EMBASSY ST

<u>Year</u>	<u>Uses</u>	<u>Source</u>
1986	Dela Carpet Corp	Pacific Bell
	Apparel Graphics	Pacific Bell
1980	IMPE RIAL ALARM S CRE E N S OFW N AHE IM	Pacific Telephone
1975	Lange Industries Inc	Luskey Brothers & Co., Inc.

## FINDINGS

<u>Year</u>	<u>Uses</u>	<u>Source</u>
1975	Ashley R Thomas & Associates	Luskey Brothers & Co., Inc.
	Brandt Development LTD	Luskey Brothers & Co., Inc.
1970	Ambassador Sauna	General Telephone Co., of California
	Lange Industries Inc	General Telephone Co., of California

### 1544 W EMBASSY ST

<u>Year</u>	<u>Uses</u>	<u>Source</u>
1975	Webster Distributors	Luskey Brothers & Co., Inc.
	Ritschel Distributors	Luskey Brothers & Co., Inc.
1970	AUTHORIZED SUPPLY CORP	General Telephone Co., of California

### W Embassy St

#### 1545 W Embassy St

<u>Year</u>	<u>Uses</u>	<u>Source</u>
2014	MANLEY STEEL RULE DIE CORP	EDR Digital Archive
	MANLEY STEEL RULE DIE CORP	EDR Digital Archive

### W EMBASSY ST

#### 1545 W EMBASSY ST

<u>Year</u>	<u>Uses</u>	<u>Source</u>
1995	MANLEY STEEL RULE DIE CORP	Pacific Bell
1991	MANLEY STEEL RULE DIE CO	Pacific Bell
1975	AYERST ENGINEERING INC	Luskey Brothers & Co., Inc.
1970	AYERST ENGINEERING INC	General Telephone Co., of California
1966	Vermax Gauge Inc	Pacific Telephone

#### 1546 W EMBASSY ST

<u>Year</u>	<u>Uses</u>	<u>Source</u>
1986	Advertising Graphics	Pacific Bell
1980	Advertising Graphics	Pacific Telephone

#### 1548 W EMBASSY ST

<u>Year</u>	<u>Uses</u>	<u>Source</u>
1970	Chemn Sonlcs Corp	General Telephone Co., of California
1966	Apagee Tool & Engineering	Pacific Telephone

## FINDINGS

### W Embassy St

#### 1549 W Embassy St

<u>Year</u>	<u>Uses</u>	<u>Source</u>
2010	GB SALES	EDR Digital Archive
	ORANGE COUNTY FLYERS	EDR Digital Archive
	GB SALES	EDR Digital Archive
	ORANGE COUNTY FLYERS	EDR Digital Archive

### W EMBASSY ST

#### 1549 W EMBASSY ST

<u>Year</u>	<u>Uses</u>	<u>Source</u>
1995	Contrx Service Center	Pacific Bell
1991	Redhill Systems	Pacific Bell
1986	Cryogenic Components Inc	Pacific Bell
1980	Cryomec Inc	Pacific Telephone
1970	All Nu Products Inc	General Telephone Co., of California

### W Embassy St

#### 1552 W Embassy St

<u>Year</u>	<u>Uses</u>	<u>Source</u>
2014	NEWPORT ARCHITECTURAL PRODUCTS	EDR Digital Archive
	NEWPORT ARCHITECTURAL PRODUCTS	EDR Digital Archive
2010	NEWPORT ARCHITECTURAL PRODUCTS	EDR Digital Archive
	S AND S MACHINERY SLS	EDR Digital Archive
	NEWPORT ARCHITECTURAL PRODUCTS	EDR Digital Archive
	S AND S MACHINERY SLS	EDR Digital Archive
2005	NEWPORT ARCHITECTURAL PRODUCTS	EDR Digital Archive
	ONE DAY SIGNS INC	EDR Digital Archive
	ONE DAY SIGNS INC	EDR Digital Archive
	NEWPORT ARCHITECTURAL PRODUCTS	EDR Digital Archive

## FINDINGS

### **W EMBASSY ST**

#### **1552 W EMBASSY ST**

<b><u>Year</u></b>	<b><u>Uses</u></b>	<b><u>Source</u></b>
1995	S & S Machinery Sales Inc	Pacific Bell
1991	Double Eleven	Pacific Bell
	Canvas City	Pacific Bell
1980	Simpl Cau I S Euclid @Anaheim@	Pacific Telephone
	Si n Division	Pacific Telephone
	Simpl Ic It Y Eng uneelun	Pacific Telephone
1975	Simplex Time Recorder Co	Luskey Brothers & Co., Inc.
1970	Simplex Time Recorder Co	General Telephone Co., of California

#### **1554 W EMBASSY ST**

<b><u>Year</u></b>	<b><u>Uses</u></b>	<b><u>Source</u></b>
1986	Burch Theodore F	Pacific Bell
	Allied Heat Treating Co	Pacific Bell
1980	Allied Heat Treating Co	Pacific Telephone
1970	Globe Auto Glass Co	General Telephone Co., of California
1966	BEST PRINTING CO	Pacific Telephone

### **W Embassy St**

#### **1555 W Embassy St**

<b><u>Year</u></b>	<b><u>Uses</u></b>	<b><u>Source</u></b>
2014	PACIFIC STONE DESIGN CTR INC	EDR Digital Archive
	SIGNATURE KITCHEN AND BATH INC	EDR Digital Archive
	SIGNATURE KITCHEN AND BATH INC	EDR Digital Archive
	PACIFIC STONE DESIGN CTR INC	EDR Digital Archive
2010	PACIFIC STONE DESIGN CTR INC	EDR Digital Archive
	AAA REMODELING INC	EDR Digital Archive
	AAA REMODELING INC	EDR Digital Archive
	PACIFIC STONE DESIGN CTR INC	EDR Digital Archive
2005	DCS DIVERSIFIED INC	EDR Digital Archive
	NUBIC INC	EDR Digital Archive
	NUBIC INC	EDR Digital Archive
	DCS DIVERSIFIED INC	EDR Digital Archive

## FINDINGS

### W EMBASSY ST

#### 1555 W EMBASSY ST

<u>Year</u>	<u>Uses</u>	<u>Source</u>
1986	Embassy Automotive Warehouse	Pacific Bell
1980	Jenel CCo	Pacific Telephone
1975	Wood Van & Co whsle flowrs	Luskey Brothers & Co., Inc.
	Van Wood & Co whsle flowrs	Luskey Brothers & Co., Inc.
1970	Lion Notions of So Calif Inc	General Telephone Co., of California
1966	Trio Sales Co Inc	Pacific Telephone

### W Embassy St

#### 1556 W Embassy St

<u>Year</u>	<u>Uses</u>	<u>Source</u>
2014	FANTASIA DISTRIBUTION INC	EDR Digital Archive
	LUXOR IMPORTS INC	EDR Digital Archive
	LUXOR IMPORTS INC	EDR Digital Archive
	FANTASIA DISTRIBUTION INC	EDR Digital Archive
2010	LUXOR IMPORTS INC	EDR Digital Archive
	FANTASIA DISTRIBUTION INC	EDR Digital Archive
	LUXOR IMPORTS INC	EDR Digital Archive
	FANTASIA DISTRIBUTION INC	EDR Digital Archive
2005	MR DISTRIBUTOR S T USA	EDR Digital Archive
	SULTAN TOBACCO USA INC	EDR Digital Archive
	MR DISTRIBUTOR	EDR Digital Archive
	MR DISTRIBUTOR S T USA	EDR Digital Archive
	SULTAN TOBACCO USA INC	EDR Digital Archive
	MR DISTRIBUTOR	EDR Digital Archive

### W EMBASSY ST

#### 1556 W EMBASSY ST

<u>Year</u>	<u>Uses</u>	<u>Source</u>
1991	Louvers International	Pacific Bell
1986	Far West Tool Co Inc	Pacific Bell
	JackEx Change	Pacific Bell
	JACKXCHAN GE	Pacific Bell
1980	From Downey Telephones Call	Pacific Telephone
	Jack Ex Change	Pacific Telephone

## FINDINGS

<u>Year</u>	<u>Uses</u>	<u>Source</u>
1980	Far Weso Tool Co Inc	Pacific Telephone
1975	Jack Ex Change	Luskey Brothers & Co., Inc.
1970	JACK X CHANGE	General Telephone Co., of California
	Jack Ex Change	General Telephone Co., of California
1966	Jack X Change	Pacific Telephone
	Jack Exch	Pacific Telephone

### W Embassy St

#### 1559 W Embassy St

<u>Year</u>	<u>Uses</u>	<u>Source</u>
2014	HYDRO HERBAL	EDR Digital Archive
	HYDRO HERBAL	EDR Digital Archive
2010	HYDRO HERBAL	EDR Digital Archive
	HYDRO HERBAL	EDR Digital Archive
2005	LYNETTE DECOR PRODUCTS	EDR Digital Archive
	LYNETTE DECOR PRODUCTS	EDR Digital Archive

### W EMBASSY ST

#### 1559 W EMBASSY ST

<u>Year</u>	<u>Uses</u>	<u>Source</u>
1995	Lynette Decor Products	Pacific Bell
1991	Lynette Decor Products	Pacific Bell
	Lynette Decor Products	Pacific Bell
1986	Lynette Decor Products	Pacific Bell
	LYN E TTE DE COR PRODUCTS	Pacific Bell
1980	LYN E TTE N ATION AL	Pacific Telephone
	Lynette Decor Products	Pacific Telephone
	I AME C	Pacific Telephone
1975	Natl Picture Frame Mfg Co	Luskey Brothers & Co., Inc.
1966	CALIF ARTIFICIAL FLOWERS	Pacific Telephone
	CALART artfcl flowrs	Pacific Telephone

#### 1562 W EMBASSY ST

<u>Year</u>	<u>Uses</u>	<u>Source</u>
1991	MCCUNE AUDIO VISUAL VIDEO	Pacific Bell
	MCCUNE SOUND SERVICE	Pacific Bell
	Mc Cune Sound	Pacific Bell
1986	MC CUN E S OUN D S E RVICE	Pacific Bell

## FINDINGS

<u>Year</u>	<u>Uses</u>	<u>Source</u>
1986	MC CUN E HARRY S OUN D S E RVICE	Pacific Bell
	MC CUN E AUDIOVIS UAL	Pacific Bell

### W Embassy St

#### 1563 W Embassy St

<u>Year</u>	<u>Uses</u>	<u>Source</u>
2014	AUSSIE PET MOBILE ORANGE CTY	EDR Digital Archive
	ADVANCED SURFACES INC	EDR Digital Archive
	AUSSIE PET MOBILE ORANGE CTY	EDR Digital Archive
	ADVANCED SURFACES INC	EDR Digital Archive

### W EMBASSY ST

#### 1563 W EMBASSY ST

<u>Year</u>	<u>Uses</u>	<u>Source</u>
1975	Scoobie Enterprises	Luskey Brothers & Co., Inc.
	Scoobie Enterprises	Luskey Brothers & Co., Inc.
1970	B A L Corp	General Telephone Co., of California

### W Embassy St

#### 1566 W Embassy St

<u>Year</u>	<u>Uses</u>	<u>Source</u>
2014	ONE DAY SIGNS INC	EDR Digital Archive
	DRIZZLE STUDIOS	EDR Digital Archive
	BONDED BY INTEGRITY	EDR Digital Archive
	ONE DAY SIGNS INC	EDR Digital Archive
	DRIZZLE STUDIOS	EDR Digital Archive
	BONDED BY INTEGRITY	EDR Digital Archive
2010	JAESO STUDIO	EDR Digital Archive
	ONE DAY SIGNS INC	EDR Digital Archive
	JAESO STUDIO	EDR Digital Archive
	ONE DAY SIGNS INC	EDR Digital Archive
2005	R & S AUTOMATION INC	EDR Digital Archive
	R & S AUTOMATION INC	EDR Digital Archive

## FINDINGS

### **W EMBASSY ST**

#### **1566 W EMBASSY ST**

<b><u>Year</u></b>	<b><u>Uses</u></b>	<b><u>Source</u></b>
1995	Customs Creations	Pacific Bell
1970	MCO FORD	General Telephone Co., of California
	Body Shop	General Telephone Co., of California

#### **1567 W EMBASSY ST**

<b><u>Year</u></b>	<b><u>Uses</u></b>	<b><u>Source</u></b>
1991	Mc Leod Tool & Gage	Pacific Bell
1986	Mc Leod Tool & Gage	Pacific Bell
1980	Mc Leod Tool & Gage	Pacific Telephone
1970	Qualified Systems Inc	General Telephone Co., of California
1966	PRUDENTIAL OVERALL SUPPLY	Pacific Telephone

### **W LINCOLN AVE**

#### **1440 W LINCOLN AVE**

<b><u>Year</u></b>	<b><u>Uses</u></b>	<b><u>Source</u></b>
1995	Jiffy Lube	Pacific Bell
	Centers	Pacific Bell
1991	Stores	Pacific Bell
1975	Ross Joe Texaco	Luskey Brothers & Co., Inc.
1970	Houstons Texaco	General Telephone Co., of California
1966	Art Eldreds Texaco Serv	Pacific Telephone

#### **1500 W LINCOLN AVE**

<b><u>Year</u></b>	<b><u>Uses</u></b>	<b><u>Source</u></b>
1995	Anaheim	Pacific Bell
	Wienerschnitzi	Pacific Bell
1991	Anaheim	Pacific Bell
1980	B	Pacific Telephone
1975	Anaheim	Luskey Brothers & Co., Inc.
1970	Der Wienerschnitzel	General Telephone Co., of California
1950	Holmes Mobile Serv Stanton	The Pacific Telephone and Telegraph Co.
1946	Renius Paul Serv Stanton	Southern California Telephone Co.
	Renius Paul Trucking Co	Southern California Telephone Co.
	Renius & Smith coml sprayers	Southern California Telephone Co.



## FINDINGS

### 1502 W LINCOLN AVE

<u>Year</u>	<u>Uses</u>	<u>Source</u>
1966	Trujillo Joe	Pacific Telephone

### 1512 W LINCOLN AVE

<u>Year</u>	<u>Uses</u>	<u>Source</u>
1995	Econo Lube N Tune Service Centers	Pacific Bell
1991	Anaheim	Pacific Bell
1986	Anaheim	Pacific Bell

### W Lincoln Ave

#### 1514 W Lincoln Ave

<u>Year</u>	<u>Uses</u>	<u>Source</u>
2010	SINOX AUTO SERVICE	EDR Digital Archive
	SINOX AUTO SERVICE	EDR Digital Archive
2005	SINOX AUTO SERVICE	EDR Digital Archive
	SINOX AUTO SERVICE	EDR Digital Archive

### W LINCOLN AVE

#### 1514 W LINCOLN AVE

<u>Year</u>	<u>Uses</u>	<u>Source</u>
1995	Shop	Pacific Bell
	Metric Auto Repair 5332886	Pacific Bell
1991	A & W Transmission Service	Pacific Bell
	A & W TRANSMISSION INC	Pacific Bell
1986	A I W Transmission Service	Pacific Bell

### W Lincoln Ave

#### 1516 W Lincoln Ave

<u>Year</u>	<u>Uses</u>	<u>Source</u>
2014	CALIFORNIA JAPANESE AUTO SVC	EDR Digital Archive
	CALIFORNIA JAPANESE AUTO SVC	EDR Digital Archive
2010	CALIFORNIA JAPANESE AUTO SVC	EDR Digital Archive
	CALIFORNIA JAPANESE AUTO SVC	EDR Digital Archive
2005	CALIFORNIA JAPANESE AUTO SERV	EDR Digital Archive
	CALIFORNIA JAPANESE AUTO SERV	EDR Digital Archive

## FINDINGS

### W LINCOLN AVE

#### 1516 W LINCOLN AVE

<u>Year</u>	<u>Uses</u>	<u>Source</u>
1995	Cal Best Transmission	Pacific Bell
1941	Simons Joe r	Southern California Telephone Co.

### W Lincoln Ave

#### 1518 W Lincoln Ave

<u>Year</u>	<u>Uses</u>	<u>Source</u>
2014	HIDALGO AUTO SERVICE	EDR Digital Archive
	HIDALGO AUTO SERVICE	EDR Digital Archive
2010	HIDALGO AUTO SERVICE	EDR Digital Archive
	HIDALGO AUTO SERVICE	EDR Digital Archive
2005	HIDALGO AUTO SERVICE	EDR Digital Archive
	HIDALGO AUTO SERVICE	EDR Digital Archive

### W LINCOLN AVE

#### 1518 W LINCOLN AVE

<u>Year</u>	<u>Uses</u>	<u>Source</u>
1995	Exhaust Tech	Pacific Bell
1986	N ATIONAL AUTO GLAS S CO OF AN AHE IM	Pacific Bell
	Brundlge National Auto Glass	Pacific Bell
	Bill Brundige National Auto Glass	Pacific Bell
	Anaheim National Auto Glass Co	Pacific Bell

### W Lincoln Ave

#### 1520 W Lincoln Ave

<u>Year</u>	<u>Uses</u>	<u>Source</u>
2014	YENCYS TIRES	EDR Digital Archive
	YENCYS TIRES	EDR Digital Archive
2010	LENCHOS TIRES	EDR Digital Archive
	JAPANESE ENGINE AUTO SVC CAL	EDR Digital Archive
	JAPANESE ENGINE AUTO SVC CAL	EDR Digital Archive
	LENCHOS TIRES	EDR Digital Archive
2005	JAPANESE ENGINE AUTO SVC CAL	EDR Digital Archive
	HERNANDEZ TIRES	EDR Digital Archive

## FINDINGS

<u>Year</u>	<u>Uses</u>	<u>Source</u>
2005	HERNANDEZ TIRES	EDR Digital Archive
	JAPANESE ENGINE AUTO SVC CAL	EDR Digital Archive

### W LINCOLN AVE

#### 1520 W LINCOLN AVE

<u>Year</u>	<u>Uses</u>	<u>Source</u>
1995	Magic Computerized Auto Repair	Pacific Bell
1991	Jones B	Pacific Bell
	Jones B	Pacific Bell
	Jones B	Pacific Bell
	Jones B	Pacific Bell
	Jones B @Huntington Beach@	Pacific Bell
	Jones B	Pacific Bell
	Jones B @Fullerton@ y l	Pacific Bell
	Jones B	Pacific Bell
	Jones Auto Body & Paint Co	Pacific Bell
1986	Jones Auto Body & Paint Co	Pacific Bell
1975	SCOOTER VILLE	Luskey Brothers & Co., Inc.
	VESPA SCOOTERVILLE	Luskey Brothers & Co., Inc.
1970	Birchhoff & Lamb Surplus & Salvage	General Telephone Co., of California
1966	ARLO AUTO SUPPLY & ELECTRIC CO	Pacific Telephone
	Automotive Serv Center	Pacific Telephone
	SCOOTERVILLE	Pacific Telephone
1955	Orange County Tractor Co	The Pacific Telephone and Telegraph Co.

### W Lincoln Ave

#### 1530 W Lincoln Ave

<u>Year</u>	<u>Uses</u>	<u>Source</u>
2005	AMERICAN FEDERATION STATE CNTY	EDR Digital Archive
	AMERICAN FEDERATION STATE CNTY	EDR Digital Archive

### W LINCOLN AVE

#### 1530 W LINCOLN AVE

<u>Year</u>	<u>Uses</u>	<u>Source</u>
1995	Shurdim Auto Sales	Pacific Bell
	Costa Pacifica Financial	Pacific Bell
	ANNO Domini Design Group	Pacific Bell

## FINDINGS

<u>Year</u>	<u>Uses</u>	<u>Source</u>
1995	Allstate Insurance Companies Sales Offices Anaheim	Pacific Bell
	AMERICAN FEDERATION OF STATE COUNTY &	Pacific Bell
	Colonial Mortgage & Financing Services	Pacific Bell
	Elite Investigations adjusters & investigators	Pacific Bell
	Exhibit Plant& Floral	Pacific Bell
	Global Realty	Pacific Bell
	MYJ RQtawwia Ow	Pacific Bell
	YKAInternatl engnr coisltng	Pacific Bell
	MYKA Internati engnr consltno	Pacific Bell
	Professional Connection Dental Personnel The	Pacific Bell
1991	American Federation Of State County & Municipal Employees	Pacific Bell
	AMERICAN FEDERATION OF STATE COUNTY &	Pacific Bell
	Elite Investigations adjusters & investigators	Pacific Bell
	Exhibit Plant & Floral	Pacific Bell
	Global Realty	Pacific Bell
	Rosston Schools Of Hair Design	Pacific Bell
1986	A J Communications Systems Inc	Pacific Bell
	Contractors License School New	Pacific Bell
	Grover Kent R asiy	Pacific Bell
	Grubstake International	Pacific Bell
	Inns Lorrane Productions	Pacific Bell
	Kallman Enterprises	Pacific Bell
	New Contractors License School	Pacific Bell
	Pacific West Developers	Pacific Bell
	Preferred Limousines	Pacific Bell
	Seacrest	Pacific Bell
1980	Data General Corporation	Pacific Telephone
	Arms Foundation	Pacific Telephone
	Boardwalk Clothiers	Pacific Telephone
	Bonanza Properties	Pacific Telephone
	Data General Corp Technical Assistance Center	Pacific Telephone
	Kallman Enterprise S	Pacific Telephone
	Smith Lynn Certified Public Accountants	Pacific Telephone

## FINDINGS

<u>Year</u>	<u>Uses</u>	<u>Source</u>
1980	Smith & Waters Certified Public Accountants	Pacific Telephone
	Smith Wayde The Co sgns	Pacific Telephone
	Universal Development	Pacific Telephone
	i Waters Thomas Certified Public Accountant	Pacific Telephone

### 1533 W LINCOLN AVE

<u>Year</u>	<u>Uses</u>	<u>Source</u>
1991	Anaheim	Pacific Bell
	Anaheim	Pacific Bell
1986	Anaheim	Pacific Bell
	Earls Country Kitchen The accesrs	Pacific Bell
	E EARLS BATH & KITCHEN S HOPS THE	Pacific Bell
1980	Amuin hni	Pacific Telephone
	Anaheim	Pacific Telephone
1975	EAT V NELLESEN	Pacific Telephone
	Anaheim Main Office Sales & Service	Luskey Brothers & Co., Inc.
	Sales & Service	Luskey Brothers & Co., Inc.
	Earls Bathroom Boutique	Luskey Brothers & Co., Inc.
	Earl V Neliesen	Luskeys Brothers & Co.
1970	Earls Plumbing Inc The Anaheim Main Office	General Telephone Co., of California
	Sales & Service	General Telephone Co., of California
	Earls Plumbing Inc The Anaheim Main Office	General Telephone Co., of California
	Warehouse	General Telephone Co., of California
	Anaheim Main Office	General Telephone Co., of California
	THE EARLS PLUMBING INC	General Telephone Co., of California

### 1538 W LINCOLN AVE

<u>Year</u>	<u>Uses</u>	<u>Source</u>
1966	Matosian John Auto Salvage	Pacific Telephone
	Matosians Standard Transmissions	Pacific Telephone

### 1540 W LINCOLN AVE

<u>Year</u>	<u>Uses</u>	<u>Source</u>
1970	Furniture Wholesale Co	General Telephone Co., of California
	Vivian of Calif	General Telephone Co., of California
1966	Furniture Wholesale Co	Pacific Telephone
	Malits Joe & Associates	Pacific Telephone

## FINDINGS

<u>Year</u>	<u>Uses</u>	<u>Source</u>
1955	Anaheim Co Operative Orange Assn	The Pacific Telephone and Telegraph Co.

### 1541 W LINCOLN AVE

<u>Year</u>	<u>Uses</u>	<u>Source</u>
1995	AALTOS GRAPHICS	Pacific Bell
	Anahelm	Pacific Bell
1991	Aamco Transmissions	Pacific Bell
1955	Westside Building Material Corp	The Pacific Telephone and Telegraph Co.
	Kabrich J P Westside Building Material Corp	The Pacific Telephone and Telegraph Co.
	Westside Building Material Corp	The Pacific Telephone and Telegraph Co.
1950	Vista Furn Co	The Pacific Telephone and Telegraph Co.

### 1544 W LINCOLN AVE

<u>Year</u>	<u>Uses</u>	<u>Source</u>
1995	MONNIGS FLOORING WAREHOUSE	Pacific Bell
1991	Anaheim Floor Covering	Pacific Bell
	Design Images	Pacific Bell
	MONNIGS FLOOR COVERING	Pacific Bell
1986	Anaheim Floor Covering	Pacific Bell
	Monnig Maurice J Monnig s Floor Covering	Pacific Bell
	MON N IGS FLOOR COVE RIN G	Pacific Bell
1980	AN AHE IM FLOOR COVE RIN G	Pacific Telephone
	Monnig Maurice J Monnigs Floor Covering	Pacific Telephone
	MON Nr IGS FLOOR COVE RIN G I	Pacific Telephone
1975	ANAHEIM FLOOR COVERING	Luskey Brothers & Co., Inc.
	Monnig Maurice J Monnigs Floor Covering	Luskey Brothers & Co., Inc.
	MONNIGS FLOOR COVERING	Luskey Brothers & Co., Inc.
1966	EARL S PLUMBING INC THE Anaheim	Pacific Telephone
	Anaheim	Pacific Telephone
	Thayers Appliances	Pacific Telephone

### 1557 W LINCOLN AVE

<u>Year</u>	<u>Uses</u>	<u>Source</u>
1995	Guerrero Auto Sales	Pacific Bell
1991	Top Performers	Pacific Bell
	Ron Browns Auto Center	Pacific Bell
	Automotive Concepts	Pacific Bell
1980	iubaru Of Anaheim	Pacific Telephone

## FINDINGS

<u>Year</u>	<u>Uses</u>	<u>Source</u>
1980	AN AHE IM S IJBARU	Pacific Telephone
1975	PACIFIC MOTOR IMPORTS INC	Luskey Brothers & Co., Inc.
	P M I Leasing	Luskey Brothers & Co., Inc.
1970	E K Sports Center	General Telephone Co., of California
	West Anaheim Marine	General Telephone Co., of California
1966	CENTRAL RAMBLER INC	Pacific Telephone
	CENTRAL RAMBLER INC	Pacific Telephone

### 1561 W LINCOLN AVE

<u>Year</u>	<u>Uses</u>	<u>Source</u>
1995	Real Joseph J DVM	Pacific Bell
	Lin Shyng DVM MPVM	Pacific Bell
	Anaheim Dog & Cat Hospital	Pacific Bell
1991	Lin Shyng DVMMPVM	Pacific Bell
	Anaheim Dog & Cat Hospital	Pacific Bell
1986	Anaheim Dog & Cat Hospital	Pacific Bell
	Dean C Ross Anaheim Dog & Cat Hospital	Pacific Bell
1980	i LTsak Drago DVM	Pacific Telephone
	Dean C Ross Anaheim Dog & Cat Hospital	Pacific Telephone
	Anaheim Dog & Cat Hospital	Pacific Telephone
1975	Anaheim Dog & Cat Hospital	Luskey Brothers & Co., Inc.
	Dean C Ross @Anaheim@ Dog & Cat Hospital	Luskey Brothers & Co., Inc.
1970	Anaheim Dog & Cat Hospital	General Telephone Co., of California
	Butler Jack Anaheim Dog & Cat Hospital	General Telephone Co., of California
	Dean C Ross Anaheim Dog & Cat Hospital	General Telephone Co., of California
1966	Anaheim Dog & Cat Hospital	Pacific Telephone
	Dean C Ross Anaheim Dog & Cat Hospital	Pacific Telephone
	Kirkland Ed L Anaheim Dog & Cat Hospital	Pacific Telephone
1955	Anaheim Dog & Cat Hospital	The Pacific Telephone and Telegraph Co.
	Dean C Ross Anaheim Dog & Cat Hospital	The Pacific Telephone and Telegraph Co.

### 1563 W LINCOLN AVE

<u>Year</u>	<u>Uses</u>	<u>Source</u>
1986	AN AHE IM POODLE PARLOR	Pacific Bell
1975	ANAHEIM POODLE PARLOR	Luskey Brothers & Co., Inc.

## FINDINGS

<u>Year</u>	<u>Uses</u>	<u>Source</u>
1966	ANAHEIM POODLE PARLOR	Pacific Telephone

### W Lincoln Ave

#### 1566 W Lincoln Ave

<u>Year</u>	<u>Uses</u>	<u>Source</u>
2010	CAL WOOD	EDR Digital Archive
	KESKIN GROUP NA	EDR Digital Archive
	RICHARD N MENDENHALL ENTPS	EDR Digital Archive
	CAL WOOD	EDR Digital Archive
	KESKIN GROUP NA	EDR Digital Archive
	RICHARD N MENDENHALL ENTPS	EDR Digital Archive
2005	MENDENHALL RICHARD N ENTPS	EDR Digital Archive
	MENDENHALL RICHARD N ENTPS	EDR Digital Archive

### W LINCOLN AVE

#### 1566 W LINCOLN AVE

<u>Year</u>	<u>Uses</u>	<u>Source</u>
1995	CALIFORNIA WOODWORKING MACHINERY CO	Pacific Bell
1991	CALIFORNIA WOODWORKING MACHINERY CO	Pacific Bell
1986	CAUFORN IA W OODW ORKIN G MACHIN E RY CO	Pacific Bell
1980	MACHIN E RY CO	Pacific Telephone
1975	CALIFORNIA WOODWORKING MACHINERY CO	Luskey Brothers & Co., Inc.

### W Lincoln Ave

#### 1568 W Lincoln Ave

<u>Year</u>	<u>Uses</u>	<u>Source</u>
2014	STAR AUTO SMOG	EDR Digital Archive
	STAR AUTO SMOG	EDR Digital Archive

### W LINCOLN AVE

#### 1568 W LINCOLN AVE

<u>Year</u>	<u>Uses</u>	<u>Source</u>
1975	Dyna Gym Of Orange County	Luskey Brothers & Co., Inc.
	Bedroom The	Luskey Brothers & Co., Inc.



## FINDINGS

<u>Year</u>	<u>Uses</u>	<u>Source</u>
1970	CUSTOM FURNITURE RENTAL CORP	General Telephone Co., of California
1966	Watkins Carpet Cleaning	Pacific Telephone
	BUILDERS CONTRACT INTERIORS	Pacific Telephone

## FINDINGS

### TARGET PROPERTY: ADDRESS NOT IDENTIFIED IN RESEARCH SOURCE

The following Target Property addresses were researched for this report, and the addresses were not identified in the research source.

#### Address Researched

W Lincoln Avenue

#### Address Not Identified in Research Source

2014, 2010, 2005, 2002, 2001, 1997, 1995, 1992, 1991, 1986, 1980, 1975, 1971, 1970, 1966, 1965, 1961, 1960, 1956, 1955, 1952, 1950, 1946, 1945, 1941, 1936, 1930, 1926, 1925, 1922, 1921, 1920

### ADJOINING PROPERTY: ADDRESSES NOT IDENTIFIED IN RESEARCH SOURCE

The following Adjoining Property addresses were researched for this report, and the addresses were not identified in research source.

#### Address Researched

N Manchester Avenue

#### Address Not Identified in Research Source

2014, 2010, 2005, 2002, 2001, 1997, 1995, 1992, 1991, 1986, 1980, 1975, 1971, 1970, 1966, 1965, 1961, 1960, 1956, 1955, 1952, 1950, 1946, 1945, 1941, 1936, 1930, 1926, 1925, 1922, 1921, 1920

S Adams Street

2014, 2010, 2005, 2002, 2001, 1997, 1995, 1992, 1991, 1986, 1980, 1975, 1971, 1970, 1966, 1965, 1961, 1960, 1956, 1955, 1952, 1950, 1946, 1945, 1941, 1936, 1930, 1926, 1925, 1922, 1921, 1920

W Embassy Street

2014, 2010, 2005, 2002, 2001, 1997, 1995, 1992, 1991, 1986, 1980, 1975, 1971, 1970, 1966, 1965, 1961, 1960, 1956, 1955, 1952, 1950, 1946, 1945, 1941, 1936, 1930, 1926, 1925, 1922, 1921, 1920

W Mable Street

2014, 2010, 2005, 2002, 2001, 1997, 1995, 1992, 1991, 1986, 1980, 1975, 1971, 1970, 1966, 1965, 1961, 1960, 1956, 1955, 1952, 1950, 1946, 1945, 1941, 1936, 1930, 1926, 1925, 1922, 1921, 1920

100 MANCHESTER AVE S

2014, 2010, 2005, 2002, 2001, 1997, 1995, 1992, 1991, 1986, 1980, 1975, 1971, 1966, 1965, 1961, 1960, 1956, 1955, 1952, 1950, 1946, 1945, 1941, 1936, 1930, 1926, 1925, 1922, 1921, 1920

100 S MANCHESTER AVE

2014, 2010, 2005, 2002, 2001, 1997, 1995, 1992, 1991, 1986, 1980, 1971, 1965, 1961, 1960, 1956, 1955, 1952, 1950, 1946, 1945, 1941, 1936, 1930, 1926, 1925, 1922, 1921, 1920

101 MANCHESTER N

2014, 2010, 2005, 2002, 2001, 1997, 1995, 1992, 1991, 1986, 1980, 1975, 1971, 1970, 1966, 1965, 1961, 1960, 1956, 1955, 1952, 1946, 1945, 1941, 1936, 1930, 1926, 1925, 1922, 1921, 1920

101 MANCHESTER AVE N

2014, 2010, 2005, 2002, 2001, 1997, 1995, 1992, 1991, 1986, 1980, 1975, 1971, 1966, 1965, 1961, 1960, 1956, 1955, 1952, 1950, 1946, 1945, 1941, 1936, 1930, 1926, 1925, 1922, 1921, 1920

101 N MANCHESTER AVE

2014, 2010, 2005, 2002, 2001, 1997, 1992, 1971, 1970, 1965, 1960, 1956, 1955, 1952, 1950, 1946, 1945, 1941, 1936, 1930, 1926, 1925, 1922, 1921, 1920

101 N MANCHESTER PL

2014, 2010, 2005, 2002, 2001, 1997, 1995, 1992, 1991, 1986, 1980, 1975, 1971, 1970, 1966, 1965, 1961, 1960, 1956, 1952, 1946, 1945, 1941, 1936, 1930, 1926, 1925, 1922, 1921, 1920

101 S MANCHESTER AVE

2014, 2010, 2005, 2002, 2001, 1997, 1995, 1992, 1991, 1986, 1980, 1975, 1971, 1965, 1961, 1960, 1956, 1955, 1952, 1950, 1946, 1945, 1941, 1936, 1930, 1926, 1925, 1922, 1921, 1920









## FINDINGS

### Address Researched

### Address Not Identified in Research Source

1418 CENTER ST W	2014, 2010, 2005, 2002, 2001, 1997, 1995, 1992, 1991, 1986, 1980, 1975, 1971, 1970, 1966, 1965, 1961, 1960, 1956, 1955, 1952, 1950, 1946, 1945, 1941, 1930, 1926, 1922, 1921, 1920
1418 E CENTER ST	2014, 2010, 2005, 2002, 2001, 1997, 1995, 1992, 1991, 1986, 1980, 1975, 1971, 1970, 1966, 1965, 1960, 1956, 1952, 1945, 1941, 1936, 1930, 1926, 1925, 1922, 1921, 1920
1418 W CENTER ST	2014, 2010, 2005, 2002, 2001, 1997, 1995, 1992, 1991, 1986, 1980, 1975, 1971, 1970, 1966, 1965, 1960, 1956, 1952, 1946, 1945, 1941, 1936, 1930, 1926, 1925, 1922, 1921, 1920
1419 CENTER	2014, 2010, 2005, 2002, 2001, 1997, 1992, 1991, 1986, 1980, 1975, 1971, 1970, 1966, 1965, 1961, 1960, 1956, 1955, 1952, 1950, 1946, 1945, 1941, 1936, 1930, 1926, 1925, 1922, 1921, 1920
1419 CENTER ST W	2014, 2010, 2005, 2002, 2001, 1997, 1995, 1992, 1991, 1986, 1980, 1975, 1971, 1966, 1965, 1961, 1960, 1956, 1955, 1952, 1950, 1946, 1945, 1941, 1936, 1930, 1926, 1925, 1922, 1921, 1920
1419 W CENTER ST	2014, 2010, 2005, 2002, 2001, 1997, 1992, 1971, 1970, 1965, 1960, 1956, 1952, 1950, 1946, 1945, 1941, 1936, 1930, 1926, 1925, 1922, 1921, 1920
1430 CENTER ST E	2014, 2010, 2005, 2002, 2001, 1997, 1995, 1992, 1991, 1986, 1980, 1975, 1971, 1970, 1966, 1965, 1961, 1960, 1956, 1955, 1952, 1950, 1946, 1945, 1941, 1930, 1926, 1925, 1922, 1921, 1920
1430 CENTER ST E	2014, 2010, 2005, 2002, 2001, 1997, 1995, 1992, 1991, 1986, 1980, 1975, 1971, 1970, 1966, 1965, 1961, 1960, 1956, 1955, 1952, 1950, 1946, 1941, 1936, 1930, 1926, 1925, 1922, 1921, 1920
1433 E CENTER ST	2014, 2010, 2005, 2002, 2001, 1997, 1995, 1992, 1991, 1986, 1980, 1975, 1971, 1970, 1966, 1965, 1960, 1956, 1952, 1950, 1946, 1945, 1941, 1936, 1930, 1926, 1925, 1922, 1921, 1920
1434 LINCOLN	2014, 2010, 2005, 2002, 2001, 1997, 1995, 1992, 1991, 1986, 1980, 1975, 1971, 1970, 1966, 1965, 1961, 1960, 1956, 1952, 1950, 1946, 1945, 1936, 1930, 1926, 1925, 1922, 1921, 1920
1436 LINCOLN	2014, 2010, 2005, 2002, 2001, 1997, 1995, 1992, 1991, 1986, 1980, 1975, 1971, 1970, 1966, 1965, 1961, 1960, 1956, 1952, 1950, 1946, 1945, 1941, 1936, 1930, 1926, 1925, 1922, 1921, 1920
1437 E CENTER ST	2014, 2010, 2005, 2002, 2001, 1997, 1995, 1992, 1991, 1986, 1980, 1975, 1971, 1970, 1966, 1965, 1961, 1960, 1956, 1952, 1950, 1946, 1945, 1941, 1936, 1930, 1926, 1925, 1922, 1921, 1920
1440 E CENTER ST	2014, 2010, 2005, 2002, 2001, 1997, 1995, 1992, 1991, 1986, 1980, 1975, 1971, 1970, 1966, 1965, 1960, 1956, 1952, 1946, 1945, 1941, 1936, 1930, 1926, 1925, 1922, 1921, 1920
1440 LINCOLN AVE W	2014, 2010, 2005, 2002, 2001, 1997, 1995, 1992, 1991, 1986, 1980, 1975, 1971, 1966, 1965, 1961, 1960, 1956, 1955, 1952, 1950, 1946, 1945, 1941, 1936, 1930, 1926, 1925, 1922, 1921, 1920
1440 W LINCOLN AVE	2014, 2010, 2005, 2002, 2001, 1997, 1992, 1986, 1980, 1971, 1965, 1961, 1960, 1956, 1955, 1952, 1950, 1946, 1945, 1941, 1936, 1930, 1926, 1925, 1922, 1921, 1920
1441 S Center St	2014, 2010, 2002, 2001, 1997, 1995, 1992, 1991, 1986, 1980, 1975, 1971, 1970, 1966, 1965, 1961, 1960, 1956, 1955, 1952, 1950, 1946, 1945, 1941, 1936, 1930, 1926, 1925, 1922, 1921, 1920
1441 S Center St	2014, 2010, 2002, 2001, 1997, 1995, 1992, 1991, 1986, 1980, 1975, 1971, 1970, 1966, 1965, 1961, 1960, 1956, 1955, 1952, 1950, 1946, 1945, 1941, 1936, 1930, 1926, 1925, 1922, 1921, 1920

## FINDINGS

<b><u>Address Researched</u></b>	<b><u>Address Not Identified in Research Source</u></b>
1444 CENTER ST E	2014, 2010, 2005, 2002, 2001, 1997, 1995, 1992, 1991, 1986, 1980, 1975, 1971, 1970, 1966, 1965, 1961, 1960, 1956, 1955, 1952, 1950, 1946, 1945, 1941, 1930, 1926, 1925, 1922, 1921, 1920
146 N MANCHESTER AVE	2014, 2010, 2005, 2002, 2001, 1997, 1995, 1992, 1986, 1980, 1975, 1971, 1970, 1966, 1965, 1961, 1960, 1956, 1955, 1952, 1950, 1946, 1945, 1941, 1936, 1930, 1926, 1925, 1922, 1921, 1920
1500 CENTER W	2014, 2010, 2005, 2002, 2001, 1997, 1995, 1992, 1991, 1986, 1980, 1975, 1971, 1970, 1966, 1965, 1961, 1960, 1956, 1955, 1952, 1946, 1945, 1941, 1936, 1930, 1926, 1925, 1922, 1921, 1920
1500 CENTER ST W	2014, 2010, 2005, 2002, 2001, 1997, 1995, 1992, 1991, 1986, 1980, 1975, 1971, 1970, 1966, 1965, 1961, 1960, 1956, 1955, 1952, 1950, 1946, 1941, 1936, 1926, 1925, 1922, 1921, 1920
1500 E CENTER ST	2014, 2010, 2005, 2002, 2001, 1997, 1995, 1992, 1991, 1986, 1980, 1975, 1971, 1970, 1966, 1965, 1960, 1956, 1955, 1952, 1950, 1946, 1945, 1941, 1936, 1930, 1926, 1925, 1922, 1921, 1920
1500 LINCOLN AVE W	2014, 2010, 2005, 2002, 2001, 1997, 1995, 1992, 1991, 1986, 1980, 1975, 1971, 1966, 1965, 1961, 1960, 1956, 1955, 1952, 1950, 1946, 1945, 1941, 1936, 1930, 1926, 1925, 1922, 1921, 1920
1500 W CENTER ST	2014, 2010, 2005, 2002, 2001, 1997, 1995, 1992, 1991, 1986, 1980, 1975, 1971, 1970, 1966, 1965, 1961, 1960, 1956, 1952, 1946, 1945, 1941, 1936, 1930, 1926, 1925, 1922, 1921, 1920
1500 W Embassy St	2002, 2001, 1997, 1995, 1992, 1991, 1986, 1980, 1975, 1971, 1970, 1966, 1965, 1961, 1960, 1956, 1955, 1952, 1950, 1946, 1945, 1941, 1936, 1930, 1926, 1925, 1922, 1921, 1920
1500 W Embassy St	2002, 2001, 1997, 1995, 1992, 1991, 1986, 1980, 1975, 1971, 1970, 1966, 1965, 1961, 1960, 1956, 1955, 1952, 1950, 1946, 1945, 1941, 1936, 1930, 1926, 1925, 1922, 1921, 1920
1500 W LINCOLN AVE	2014, 2010, 2005, 2002, 2001, 1997, 1992, 1986, 1971, 1966, 1965, 1961, 1960, 1956, 1955, 1952, 1945, 1941, 1936, 1930, 1926, 1925, 1922, 1921, 1920
1501 E CENTER ST	2014, 2010, 2005, 2002, 2001, 1997, 1995, 1992, 1991, 1986, 1980, 1975, 1971, 1970, 1966, 1965, 1960, 1956, 1952, 1950, 1946, 1945, 1941, 1936, 1930, 1926, 1925, 1922, 1921, 1920
1501 LINCOLN	2014, 2010, 2005, 2002, 2001, 1997, 1995, 1992, 1991, 1986, 1980, 1975, 1971, 1970, 1966, 1965, 1961, 1960, 1956, 1952, 1950, 1946, 1945, 1936, 1930, 1926, 1925, 1922, 1921, 1920
1502 W LINCOLN AVE	2014, 2010, 2005, 2002, 2001, 1997, 1995, 1992, 1991, 1986, 1980, 1975, 1971, 1970, 1965, 1961, 1960, 1956, 1955, 1952, 1950, 1946, 1945, 1941, 1936, 1930, 1926, 1925, 1922, 1921, 1920
1505 E CENTER ST	2014, 2010, 2005, 2002, 2001, 1997, 1995, 1992, 1991, 1986, 1980, 1975, 1971, 1970, 1966, 1965, 1960, 1956, 1952, 1950, 1946, 1945, 1941, 1936, 1930, 1926, 1925, 1922, 1921, 1920
1506 CENTER W	2014, 2010, 2005, 2002, 2001, 1997, 1995, 1992, 1991, 1986, 1980, 1975, 1971, 1970, 1966, 1965, 1961, 1960, 1956, 1955, 1952, 1946, 1945, 1941, 1936, 1930, 1926, 1925, 1922, 1921, 1920
1506 CENTER ST W	2014, 2010, 2005, 2002, 2001, 1997, 1995, 1992, 1991, 1986, 1980, 1975, 1971, 1966, 1965, 1961, 1960, 1956, 1955, 1952, 1950, 1946, 1945, 1941, 1936, 1930, 1926, 1925, 1922, 1921, 1920
1506 CENTER ST W	2014, 2010, 2005, 2002, 2001, 1997, 1995, 1992, 1991, 1986, 1980, 1975, 1971, 1970, 1966, 1965, 1961, 1960, 1956, 1955, 1952, 1950, 1946, 1941, 1936, 1930, 1926, 1925, 1922, 1921, 1920







## FINDINGS

### Address Researched

### Address Not Identified in Research Source

1522 EMBASSY ST	2014, 2010, 2005, 2002, 2001, 1997, 1995, 1992, 1991, 1986, 1980, 1975, 1971, 1966, 1965, 1961, 1960, 1956, 1955, 1952, 1950, 1946, 1945, 1941, 1936, 1930, 1926, 1925, 1922, 1921, 1920
1522 W EMBASSY ST	2014, 2010, 2005, 2002, 2001, 1997, 1992, 1991, 1986, 1971, 1970, 1965, 1961, 1960, 1956, 1955, 1952, 1950, 1946, 1945, 1941, 1936, 1930, 1926, 1925, 1922, 1921, 1920
1522 W Embassy St	2014, 2002, 2001, 1997, 1995, 1992, 1991, 1986, 1980, 1975, 1971, 1970, 1966, 1965, 1961, 1960, 1956, 1955, 1952, 1950, 1946, 1945, 1941, 1936, 1930, 1926, 1925, 1922, 1921, 1920
1522 W Embassy St	2014, 2002, 2001, 1997, 1995, 1992, 1991, 1986, 1980, 1975, 1971, 1970, 1966, 1965, 1961, 1960, 1956, 1955, 1952, 1950, 1946, 1945, 1941, 1936, 1930, 1926, 1925, 1922, 1921, 1920
1524 EMBASSY ST	2014, 2010, 2005, 2002, 2001, 1997, 1995, 1992, 1991, 1986, 1980, 1975, 1971, 1966, 1965, 1961, 1960, 1956, 1955, 1952, 1950, 1946, 1945, 1941, 1936, 1930, 1926, 1925, 1922, 1921, 1920
1524 W EMBASSY ST	2014, 2010, 2005, 2002, 2001, 1997, 1995, 1992, 1991, 1986, 1980, 1971, 1966, 1965, 1961, 1960, 1956, 1955, 1952, 1950, 1946, 1945, 1941, 1936, 1930, 1926, 1925, 1922, 1921, 1920
1526 EMBASSY ST	2014, 2010, 2005, 2002, 2001, 1997, 1995, 1992, 1991, 1986, 1980, 1975, 1971, 1966, 1965, 1961, 1960, 1956, 1955, 1952, 1950, 1946, 1945, 1941, 1936, 1930, 1926, 1925, 1922, 1921, 1920
1526 W EMBASSY AVE	2014, 2010, 2005, 2002, 2001, 1997, 1995, 1992, 1986, 1980, 1975, 1971, 1970, 1966, 1965, 1961, 1960, 1956, 1955, 1952, 1950, 1946, 1945, 1941, 1936, 1930, 1926, 1925, 1922, 1921, 1920
1526 W EMBASSY ST	2014, 2010, 2005, 2002, 2001, 1997, 1995, 1992, 1980, 1971, 1965, 1961, 1960, 1956, 1955, 1952, 1950, 1946, 1945, 1941, 1936, 1930, 1926, 1925, 1922, 1921, 1920
1526 W Embassy St	2014, 2005, 2002, 2001, 1997, 1995, 1992, 1991, 1986, 1980, 1975, 1971, 1970, 1966, 1965, 1961, 1960, 1956, 1955, 1952, 1950, 1946, 1945, 1941, 1936, 1930, 1926, 1925, 1922, 1921, 1920
1526 W Embassy St	2014, 2005, 2002, 2001, 1997, 1995, 1992, 1991, 1986, 1980, 1975, 1971, 1970, 1966, 1965, 1961, 1960, 1956, 1955, 1952, 1950, 1946, 1945, 1941, 1936, 1930, 1926, 1925, 1922, 1921, 1920
1528 E CENTER ST	2014, 2010, 2005, 2002, 2001, 1997, 1995, 1992, 1991, 1986, 1980, 1975, 1971, 1970, 1966, 1965, 1961, 1960, 1956, 1955, 1952, 1946, 1945, 1941, 1936, 1930, 1926, 1925, 1922, 1921, 1920
1528 EMBASSY ST	2014, 2010, 2005, 2002, 2001, 1997, 1995, 1992, 1991, 1986, 1980, 1975, 1971, 1966, 1965, 1961, 1960, 1956, 1955, 1952, 1950, 1946, 1945, 1941, 1936, 1930, 1926, 1925, 1922, 1921, 1920
1528 W EMBASSY ST	2014, 2010, 2005, 2002, 2001, 1997, 1995, 1992, 1991, 1986, 1980, 1971, 1966, 1965, 1961, 1960, 1956, 1955, 1952, 1950, 1946, 1945, 1941, 1936, 1930, 1926, 1925, 1922, 1921, 1920
1530 LINCOLN	2014, 2010, 2005, 2002, 2001, 1997, 1992, 1991, 1986, 1980, 1975, 1971, 1970, 1966, 1965, 1961, 1960, 1956, 1955, 1952, 1950, 1946, 1945, 1941, 1936, 1930, 1926, 1925, 1922, 1921, 1920
1530 W LINCOLN AVE	2014, 2010, 2005, 2002, 2001, 1997, 1992, 1975, 1971, 1970, 1966, 1965, 1961, 1960, 1956, 1955, 1952, 1950, 1946, 1945, 1941, 1936, 1930, 1926, 1925, 1922, 1921, 1920
1530 W Lincoln Ave	2014, 2010, 2002, 2001, 1997, 1995, 1992, 1991, 1986, 1980, 1975, 1971, 1970, 1966, 1965, 1961, 1960, 1956, 1955, 1952, 1950, 1946, 1945, 1941, 1936, 1930, 1926, 1925, 1922, 1921, 1920

## FINDINGS

### **Address Researched**

### **Address Not Identified in Research Source**

1530 W Lincoln Ave	2014, 2010, 2002, 2001, 1997, 1995, 1992, 1991, 1986, 1980, 1975, 1971, 1970, 1966, 1965, 1961, 1960, 1956, 1955, 1952, 1950, 1946, 1945, 1941, 1936, 1930, 1926, 1925, 1922, 1921, 1920
1531 E CENTER ST	2014, 2010, 2005, 2002, 2001, 1997, 1995, 1992, 1991, 1986, 1980, 1975, 1971, 1970, 1966, 1965, 1961, 1960, 1956, 1952, 1946, 1945, 1941, 1936, 1930, 1926, 1925, 1922, 1921, 1920
1532 EMBASSY ST	2014, 2010, 2005, 2002, 2001, 1997, 1995, 1992, 1991, 1986, 1980, 1975, 1971, 1966, 1965, 1961, 1960, 1956, 1955, 1952, 1950, 1946, 1945, 1941, 1936, 1930, 1926, 1925, 1922, 1921, 1920
1532 W EMBASSY ST	2014, 2010, 2005, 2002, 2001, 1997, 1992, 1971, 1965, 1961, 1960, 1956, 1955, 1952, 1950, 1946, 1945, 1941, 1936, 1930, 1926, 1925, 1922, 1921, 1920
1533 LINCOLN AVE W	2014, 2010, 2005, 2002, 2001, 1997, 1995, 1992, 1991, 1986, 1980, 1975, 1971, 1966, 1965, 1961, 1960, 1956, 1955, 1952, 1950, 1946, 1945, 1941, 1936, 1930, 1926, 1925, 1922, 1921, 1920
1533 W LINCOLN AVE	2014, 2010, 2005, 2002, 2001, 1997, 1995, 1992, 1971, 1966, 1965, 1961, 1960, 1956, 1955, 1952, 1950, 1946, 1945, 1941, 1936, 1930, 1926, 1925, 1922, 1921, 1920
1536 EMBASSY ST	2014, 2010, 2005, 2002, 2001, 1997, 1995, 1992, 1991, 1986, 1980, 1975, 1971, 1966, 1965, 1961, 1960, 1956, 1955, 1952, 1950, 1946, 1945, 1941, 1936, 1930, 1926, 1925, 1922, 1921, 1920
1536 W Embassy St	2002, 2001, 1997, 1995, 1992, 1991, 1986, 1980, 1975, 1971, 1970, 1966, 1965, 1961, 1960, 1956, 1955, 1952, 1950, 1946, 1945, 1941, 1936, 1930, 1926, 1925, 1922, 1921, 1920
1536 W Embassy St	2002, 2001, 1997, 1995, 1992, 1991, 1986, 1980, 1975, 1971, 1970, 1966, 1965, 1961, 1960, 1956, 1955, 1952, 1950, 1946, 1945, 1941, 1936, 1930, 1926, 1925, 1922, 1921, 1920
1537 EMBASSY ST	2014, 2010, 2005, 2002, 2001, 1997, 1995, 1992, 1991, 1986, 1980, 1975, 1971, 1966, 1965, 1961, 1960, 1956, 1955, 1952, 1950, 1946, 1945, 1941, 1936, 1930, 1926, 1925, 1922, 1921, 1920
1537 W EMBASSY ST	2014, 2010, 2005, 2002, 2001, 1997, 1995, 1992, 1971, 1965, 1961, 1960, 1956, 1955, 1952, 1950, 1946, 1945, 1941, 1936, 1930, 1926, 1925, 1922, 1921, 1920
1538 E CENTER ST	2014, 2010, 2005, 2002, 2001, 1997, 1995, 1992, 1991, 1986, 1980, 1975, 1971, 1970, 1966, 1965, 1960, 1956, 1955, 1952, 1950, 1946, 1945, 1941, 1936, 1930, 1926, 1925, 1922, 1921, 1920
1538 W LINCOLN AVE	2014, 2010, 2005, 2002, 2001, 1997, 1995, 1992, 1991, 1986, 1980, 1975, 1971, 1970, 1965, 1961, 1960, 1956, 1955, 1952, 1950, 1946, 1945, 1941, 1936, 1930, 1926, 1925, 1922, 1921, 1920
1540 LINCOLN AVE W	2014, 2010, 2005, 2002, 2001, 1997, 1995, 1992, 1991, 1986, 1980, 1975, 1971, 1966, 1965, 1961, 1960, 1956, 1955, 1952, 1950, 1946, 1945, 1941, 1936, 1930, 1926, 1925, 1922, 1921, 1920
1540 W LINCOLN AVE	2014, 2010, 2005, 2002, 2001, 1997, 1995, 1992, 1991, 1986, 1980, 1975, 1971, 1965, 1961, 1960, 1956, 1952, 1950, 1946, 1945, 1941, 1936, 1930, 1926, 1925, 1922, 1921, 1920
1541 EMBASSY ST	2014, 2010, 2005, 2002, 2001, 1997, 1995, 1992, 1991, 1986, 1980, 1975, 1971, 1966, 1965, 1961, 1960, 1956, 1955, 1952, 1950, 1946, 1945, 1941, 1936, 1930, 1926, 1925, 1922, 1921, 1920
1541 W EMBASSY ST	2014, 2010, 2005, 2002, 2001, 1997, 1992, 1991, 1986, 1980, 1971, 1966, 1965, 1961, 1960, 1956, 1955, 1952, 1950, 1946, 1945, 1941, 1936, 1930, 1926, 1925, 1922, 1921, 1920
1541 W Embassy St	2014, 2002, 2001, 1997, 1995, 1992, 1991, 1986, 1980, 1975, 1971, 1970, 1966, 1965, 1961, 1960, 1956, 1955, 1952, 1950, 1946, 1945, 1941, 1936, 1930, 1926, 1925, 1922, 1921, 1920

## FINDINGS

### Address Researched

### Address Not Identified in Research Source

1541 W Embassy St	2014, 2002, 2001, 1997, 1995, 1992, 1991, 1986, 1980, 1975, 1971, 1970, 1966, 1965, 1961, 1960, 1956, 1955, 1952, 1950, 1946, 1945, 1941, 1936, 1930, 1926, 1925, 1922, 1921, 1920
1541 W LINCOLN AVE	2014, 2010, 2005, 2002, 2001, 1997, 1992, 1986, 1980, 1975, 1971, 1970, 1966, 1965, 1961, 1960, 1956, 1952, 1946, 1945, 1941, 1936, 1930, 1926, 1925, 1922, 1921, 1920
1542 EMBASSY ST	2014, 2010, 2005, 2002, 2001, 1997, 1995, 1992, 1991, 1986, 1980, 1975, 1971, 1966, 1965, 1961, 1960, 1956, 1955, 1952, 1950, 1946, 1945, 1941, 1936, 1930, 1926, 1925, 1922, 1921, 1920
1542 W EMBASSY AVE	2014, 2010, 2005, 2002, 2001, 1997, 1995, 1992, 1991, 1986, 1975, 1971, 1970, 1966, 1965, 1961, 1960, 1956, 1955, 1952, 1950, 1946, 1945, 1941, 1936, 1930, 1926, 1925, 1922, 1921, 1920
1542 W EMBASSY ST	2014, 2010, 2005, 2002, 2001, 1997, 1995, 1992, 1991, 1971, 1966, 1965, 1961, 1960, 1956, 1955, 1952, 1950, 1946, 1945, 1941, 1936, 1930, 1926, 1925, 1922, 1921, 1920
1544 EMBASSY ST	2014, 2010, 2005, 2002, 2001, 1997, 1995, 1992, 1991, 1986, 1980, 1975, 1971, 1966, 1965, 1961, 1960, 1956, 1955, 1952, 1950, 1946, 1945, 1941, 1936, 1930, 1926, 1925, 1922, 1921, 1920
1544 W EMBASSY ST	2014, 2010, 2005, 2002, 2001, 1997, 1995, 1992, 1991, 1986, 1980, 1971, 1966, 1965, 1961, 1960, 1956, 1955, 1952, 1950, 1946, 1945, 1941, 1936, 1930, 1926, 1925, 1922, 1921, 1920
1544 W LINCOLN AVE	2014, 2010, 2005, 2002, 2001, 1997, 1992, 1971, 1970, 1965, 1961, 1960, 1956, 1955, 1952, 1950, 1946, 1945, 1941, 1936, 1930, 1926, 1925, 1922, 1921, 1920
1545 EMBASSY ST	2014, 2010, 2005, 2002, 2001, 1997, 1995, 1992, 1991, 1986, 1980, 1975, 1971, 1966, 1965, 1961, 1960, 1956, 1955, 1952, 1950, 1946, 1945, 1941, 1936, 1930, 1926, 1925, 1922, 1921, 1920
1545 W EMBASSY ST	2014, 2010, 2005, 2002, 2001, 1997, 1992, 1986, 1980, 1971, 1965, 1961, 1960, 1956, 1955, 1952, 1950, 1946, 1945, 1941, 1936, 1930, 1926, 1925, 1922, 1921, 1920
1545 W Embassy St	2010, 2005, 2002, 2001, 1997, 1995, 1992, 1991, 1986, 1980, 1975, 1971, 1970, 1966, 1965, 1961, 1960, 1956, 1955, 1952, 1950, 1946, 1945, 1941, 1936, 1930, 1926, 1925, 1922, 1921, 1920
1545 W Embassy St	2010, 2005, 2002, 2001, 1997, 1995, 1992, 1991, 1986, 1980, 1975, 1971, 1970, 1966, 1965, 1961, 1960, 1956, 1955, 1952, 1950, 1946, 1945, 1941, 1936, 1930, 1926, 1925, 1922, 1921, 1920
1546 EMBASSY ST	2014, 2010, 2005, 2002, 2001, 1997, 1995, 1992, 1991, 1986, 1980, 1975, 1971, 1966, 1965, 1961, 1960, 1956, 1955, 1952, 1950, 1946, 1945, 1941, 1936, 1930, 1926, 1925, 1922, 1921, 1920
1546 W EMBASSY ST	2014, 2010, 2005, 2002, 2001, 1997, 1995, 1992, 1991, 1975, 1971, 1970, 1966, 1965, 1961, 1960, 1956, 1955, 1952, 1950, 1946, 1945, 1941, 1936, 1930, 1926, 1925, 1922, 1921, 1920
1548 W EMBASSY ST	2014, 2010, 2005, 2002, 2001, 1997, 1995, 1992, 1991, 1986, 1980, 1975, 1971, 1965, 1961, 1960, 1956, 1955, 1952, 1950, 1946, 1945, 1941, 1936, 1930, 1926, 1925, 1922, 1921, 1920
1549 EMBASSY ST	2014, 2010, 2005, 2002, 2001, 1997, 1995, 1992, 1991, 1986, 1980, 1975, 1971, 1966, 1965, 1961, 1960, 1956, 1955, 1952, 1950, 1946, 1945, 1941, 1936, 1930, 1926, 1925, 1922, 1921, 1920
1549 W EMBASSY ST	2014, 2010, 2005, 2002, 2001, 1997, 1992, 1975, 1971, 1966, 1965, 1961, 1960, 1956, 1955, 1952, 1950, 1946, 1945, 1941, 1936, 1930, 1926, 1925, 1922, 1921, 1920





## FINDINGS

<b><u>Address Researched</u></b>	<b><u>Address Not Identified in Research Source</u></b>
1566 W Embassy St	2002, 2001, 1997, 1995, 1992, 1991, 1986, 1980, 1975, 1971, 1970, 1966, 1965, 1961, 1960, 1956, 1955, 1952, 1950, 1946, 1945, 1941, 1936, 1930, 1926, 1925, 1922, 1921, 1920
1566 W Lincoln Ave	2014, 2002, 2001, 1997, 1995, 1992, 1991, 1986, 1980, 1975, 1971, 1970, 1966, 1965, 1961, 1960, 1956, 1955, 1952, 1950, 1946, 1945, 1941, 1936, 1930, 1926, 1925, 1922, 1921, 1920
1566 W Lincoln Ave	2014, 2002, 2001, 1997, 1995, 1992, 1991, 1986, 1980, 1975, 1971, 1970, 1966, 1965, 1961, 1960, 1956, 1955, 1952, 1950, 1946, 1945, 1941, 1936, 1930, 1926, 1925, 1922, 1921, 1920
1566 W LINCOLN AVE	2014, 2010, 2005, 2002, 2001, 1997, 1992, 1971, 1970, 1966, 1965, 1961, 1960, 1956, 1955, 1952, 1950, 1946, 1945, 1941, 1936, 1930, 1926, 1925, 1922, 1921, 1920
1567 W EMBASSY ST	2014, 2010, 2005, 2002, 2001, 1997, 1995, 1992, 1975, 1971, 1965, 1961, 1960, 1956, 1955, 1952, 1950, 1946, 1945, 1941, 1936, 1930, 1926, 1925, 1922, 1921, 1920
1568 LINCOLN AVE W	2014, 2010, 2005, 2002, 2001, 1997, 1995, 1992, 1991, 1986, 1980, 1975, 1971, 1966, 1965, 1961, 1960, 1956, 1955, 1952, 1950, 1946, 1945, 1941, 1936, 1930, 1926, 1925, 1922, 1921, 1920
1568 W LINCOLN AVE	2014, 2010, 2005, 2002, 2001, 1997, 1995, 1992, 1991, 1986, 1980, 1971, 1965, 1961, 1960, 1956, 1955, 1952, 1950, 1946, 1945, 1941, 1936, 1930, 1926, 1925, 1922, 1921, 1920
1568 W Lincoln Ave	2010, 2005, 2002, 2001, 1997, 1995, 1992, 1991, 1986, 1980, 1975, 1971, 1970, 1966, 1965, 1961, 1960, 1956, 1955, 1952, 1950, 1946, 1945, 1941, 1936, 1930, 1926, 1925, 1922, 1921, 1920
1568 W Lincoln Ave	2010, 2005, 2002, 2001, 1997, 1995, 1992, 1991, 1986, 1980, 1975, 1971, 1970, 1966, 1965, 1961, 1960, 1956, 1955, 1952, 1950, 1946, 1945, 1941, 1936, 1930, 1926, 1925, 1922, 1921, 1920
200 MANCHESTER N	2014, 2010, 2005, 2002, 2001, 1997, 1995, 1992, 1991, 1986, 1980, 1975, 1971, 1970, 1966, 1965, 1961, 1960, 1956, 1955, 1952, 1946, 1945, 1941, 1936, 1930, 1926, 1925, 1922, 1921, 1920
200 MANCHESTER AVE N	2014, 2010, 2005, 2002, 2001, 1997, 1995, 1992, 1991, 1986, 1980, 1975, 1971, 1966, 1965, 1961, 1960, 1956, 1955, 1952, 1950, 1946, 1945, 1941, 1936, 1930, 1926, 1925, 1922, 1921, 1920
200 N MANCHESTER AVE	2014, 2010, 2005, 2002, 2001, 1997, 1992, 1980, 1971, 1970, 1965, 1960, 1956, 1955, 1952, 1950, 1946, 1945, 1941, 1936, 1930, 1926, 1925, 1922, 1921, 1920
211 MANCHESTER AVE	2014, 2010, 2005, 2002, 2001, 1997, 1995, 1992, 1991, 1986, 1975, 1971, 1970, 1966, 1965, 1961, 1960, 1956, 1955, 1952, 1950, 1946, 1945, 1941, 1936, 1930, 1926, 1925, 1922, 1921, 1920
211 N MANCHESTER AVE	2014, 2010, 2005, 2002, 2001, 1997, 1995, 1992, 1991, 1986, 1980, 1975, 1971, 1966, 1965, 1961, 1960, 1956, 1955, 1952, 1950, 1946, 1945, 1941, 1936, 1930, 1926, 1925, 1922, 1921, 1920
216 MANCHESTER AVE N	2014, 2010, 2005, 2002, 2001, 1997, 1995, 1992, 1991, 1986, 1980, 1975, 1971, 1966, 1965, 1961, 1960, 1956, 1955, 1952, 1950, 1946, 1945, 1941, 1936, 1930, 1926, 1925, 1922, 1921, 1920
216 N MANCHESTER AVE	2014, 2010, 2005, 2002, 2001, 1997, 1995, 1992, 1971, 1965, 1960, 1956, 1955, 1952, 1950, 1946, 1945, 1941, 1936, 1930, 1926, 1925, 1922, 1921, 1920
226 MANCHESTER N	2014, 2010, 2005, 2002, 2001, 1997, 1995, 1992, 1991, 1986, 1980, 1975, 1971, 1970, 1966, 1965, 1961, 1960, 1956, 1955, 1952, 1946, 1945, 1941, 1936, 1930, 1926, 1925, 1922, 1921, 1920
226 MANCHESTER AVE N	2014, 2010, 2005, 2002, 2001, 1997, 1995, 1992, 1991, 1986, 1980, 1975, 1971, 1966, 1965, 1961, 1960, 1956, 1955, 1952, 1950, 1946, 1945, 1941, 1936, 1930, 1926, 1925, 1922, 1921, 1920





## FINDINGS

### **Address Researched**

255 N MANCHESTER AVE

264 MANCHESTER AVE N

264 N MANCHESTER AVE

266 MANCHESTER AVE N

266 N MANCHESTER AVE

270 MANCHESTER N

270 MANCHESTER AVE N

270 N MANCHESTER AVE

270 N MANCHESTER PL

271 N MANCHESTER AVE

271 N MANCHESTER PL

273 MANCHESTER AVE N

273 N MANCHESTER AVE

### **Address Not Identified in Research Source**

2014, 2010, 2005, 2002, 2001, 1997, 1995, 1992, 1986, 1980, 1975, 1971, 1970, 1965, 1961, 1960, 1956, 1955, 1952, 1950, 1946, 1945, 1941, 1936, 1930, 1926, 1925, 1922, 1921, 1920

2014, 2010, 2005, 2002, 2001, 1997, 1995, 1992, 1991, 1986, 1980, 1975, 1971, 1966, 1965, 1961, 1960, 1956, 1955, 1952, 1950, 1946, 1945, 1941, 1936, 1930, 1926, 1925, 1922, 1921, 1920

2014, 2010, 2005, 2002, 2001, 1997, 1995, 1992, 1986, 1971, 1965, 1960, 1956, 1955, 1952, 1950, 1946, 1945, 1941, 1936, 1930, 1926, 1925, 1922, 1921, 1920

2014, 2010, 2005, 2002, 2001, 1997, 1995, 1992, 1991, 1986, 1980, 1975, 1971, 1966, 1965, 1961, 1960, 1956, 1955, 1952, 1950, 1946, 1945, 1941, 1936, 1930, 1926, 1925, 1922, 1921, 1920

2014, 2010, 2005, 2002, 2001, 1997, 1995, 1992, 1986, 1971, 1965, 1960, 1956, 1955, 1952, 1950, 1946, 1945, 1941, 1936, 1930, 1926, 1925, 1922, 1921, 1920

2014, 2010, 2005, 2002, 2001, 1997, 1995, 1992, 1991, 1986, 1980, 1975, 1971, 1970, 1966, 1965, 1961, 1960, 1956, 1955, 1952, 1946, 1945, 1941, 1936, 1930, 1926, 1925, 1922, 1921, 1920

2014, 2010, 2005, 2002, 2001, 1997, 1995, 1992, 1991, 1986, 1980, 1975, 1971, 1966, 1965, 1961, 1960, 1956, 1955, 1952, 1950, 1946, 1945, 1941, 1936, 1930, 1926, 1925, 1922, 1921, 1920

2014, 2010, 2005, 2002, 2001, 1997, 1995, 1992, 1971, 1965, 1960, 1956, 1955, 1952, 1946, 1945, 1941, 1936, 1930, 1926, 1925, 1922, 1921, 1920

2014, 2010, 2005, 2002, 2001, 1997, 1995, 1992, 1991, 1986, 1980, 1975, 1971, 1970, 1966, 1965, 1961, 1960, 1956, 1952, 1950, 1946, 1945, 1941, 1936, 1930, 1926, 1925, 1922, 1921, 1920

2014, 2010, 2005, 2002, 2001, 1997, 1995, 1992, 1991, 1986, 1980, 1975, 1971, 1970, 1966, 1965, 1960, 1956, 1955, 1952, 1950, 1946, 1945, 1941, 1936, 1930, 1926, 1925, 1922, 1921, 1920

2014, 2010, 2005, 2002, 2001, 1997, 1995, 1992, 1991, 1986, 1980, 1975, 1971, 1970, 1966, 1965, 1961, 1960, 1956, 1952, 1950, 1946, 1945, 1941, 1936, 1930, 1926, 1925, 1922, 1921, 1920

2014, 2010, 2005, 2002, 2001, 1997, 1995, 1992, 1991, 1986, 1980, 1975, 1971, 1966, 1965, 1961, 1960, 1956, 1955, 1952, 1950, 1946, 1945, 1941, 1936, 1930, 1926, 1925, 1922, 1921, 1920

2014, 2010, 2005, 2002, 2001, 1997, 1992, 1971, 1965, 1960, 1956, 1955, 1952, 1950, 1946, 1945, 1941, 1936, 1930, 1926, 1925, 1922, 1921, 1920



OCTA-TSOC

W Lincoln Avenue

Anaheim, CA 92802

Inquiry Number: 5006557.9

July 28, 2017

## The EDR Aerial Photo Decade Package



6 Armstrong Road, 4th floor  
Shelton, CT 06484  
Toll Free: 800.352.0050  
[www.edrnet.com](http://www.edrnet.com)

# EDR Aerial Photo Decade Package

07/28/17

**Site Name:**

OCTA-TSOC  
W Lincoln Avenue  
Anaheim, CA 92802  
EDR Inquiry # 5006557.9

**Client Name:**

Rincon  
180 North Ashwood Avenue  
Ventura, CA 93003-0000  
Contact: Sarah Larese



Environmental Data Resources, Inc. (EDR) Aerial Photo Decade Package is a screening tool designed to assist environmental professionals in evaluating potential liability on a target property resulting from past activities. EDR's professional researchers provide digitally reproduced historical aerial photographs, and when available, provide one photo per decade.

**Search Results:**

<b>Year</b>	<b>Scale</b>	<b>Details</b>	<b>Source</b>
2012	1"=500'	Flight Year: 2012	USDA/NAIP
2010	1"=500'	Flight Year: 2010	USDA/NAIP
2009	1"=500'	Flight Year: 2009	USDA/NAIP
2005	1"=500'	Flight Year: 2005	USDA/NAIP
1994	1"=500'	Acquisition Date: June 01, 1994	USGS/DOQQ
1990	1"=500'	Flight Date: September 06, 1990	USDA
1987	1"=500'	Flight Date: March 29, 1987	USDA
1977	1"=500'	Flight Date: January 18, 1977	EDR Proprietary Brewster Pacific
1972	1"=500'	Flight Date: October 30, 1972	USGS
1963	1"=500'	Flight Date: February 28, 1963	USGS
1953	1"=500'	Flight Date: June 02, 1953	USDA
1938	1"=500'	Flight Date: June 21, 1938	USDA

**When delivered electronically by EDR, the aerial photo images included with this report are for ONE TIME USE ONLY. Further reproduction of these aerial photo images is prohibited without permission from EDR. For more information contact your EDR Account Executive.**

**Disclaimer - Copyright and Trademark Notice**

This Report contains certain information obtained from a variety of public and other sources reasonably available to Environmental Data Resources, Inc. It cannot be concluded from this Report that coverage information for the target and surrounding properties does not exist from other sources. NO WARRANTY EXPRESSED OR IMPLIED, IS MADE WHATSOEVER IN CONNECTION WITH THIS REPORT. ENVIRONMENTAL DATA RESOURCES, INC. SPECIFICALLY DISCLAIMS THE MAKING OF ANY SUCH WARRANTIES, INCLUDING WITHOUT LIMITATION, MERCHANTABILITY OR FITNESS FOR A PARTICULAR USE OR PURPOSE. ALL RISK IS ASSUMED BY THE USER. IN NO EVENT SHALL ENVIRONMENTAL DATA RESOURCES, INC. BE LIABLE TO ANYONE, WHETHER ARISING OUT OF ERRORS OR OMISSIONS, NEGLIGENCE, ACCIDENT OR ANY OTHER CAUSE, FOR ANY LOSS OF DAMAGE, INCLUDING, WITHOUT LIMITATION, SPECIAL, INCIDENTAL, CONSEQUENTIAL, OR EXEMPLARY DAMAGES. ANY LIABILITY ON THE PART OF ENVIRONMENTAL DATA RESOURCES, INC. IS STRICTLY LIMITED TO A REFUND OF THE AMOUNT PAID FOR THIS REPORT. Purchaser accepts this Report "AS IS". Any analyses, estimates, ratings, environmental risk levels or risk codes provided in this Report are provided for illustrative purposes only, and are not intended to provide, nor should they be interpreted as providing any facts regarding, or prediction or forecast of, any environmental risk for any property. Only a Phase I Environmental Site Assessment performed by an environmental professional can provide information regarding the environmental risk for any property. Additionally, the information provided in this Report is not to be construed as legal advice.

Copyright 2017 by Environmental Data Resources, Inc. All rights reserved. Reproduction in any media or format, in whole or in part, of any report or map of Environmental Data Resources, Inc., or its affiliates, is prohibited without prior written permission.

EDR and its logos (including Sanborn and Sanborn Map) are trademarks of Environmental Data Resources, Inc. or its affiliates. All other trademarks used herein are the property of their respective owners.



INQUIRY #: 5006557.9

YEAR: 2012

 = 500'





INQUIRY #: 5006557.9

YEAR: 2010

— = 500'





INQUIRY #: 5006557.9

YEAR: 2009

— = 500'






INQUIRY #: 5006557.9

YEAR: 2005

— = 500'







INQUIRY #: 5006557.9

YEAR: 1994

— = 500'





INQUIRY #: 5006557.9

YEAR: 1990

— = 500'





INQUIRY #: 5006557.9

YEAR: 1987

— = 500'






INQUIRY #: 5006557.9

YEAR: 1977

— = 500'



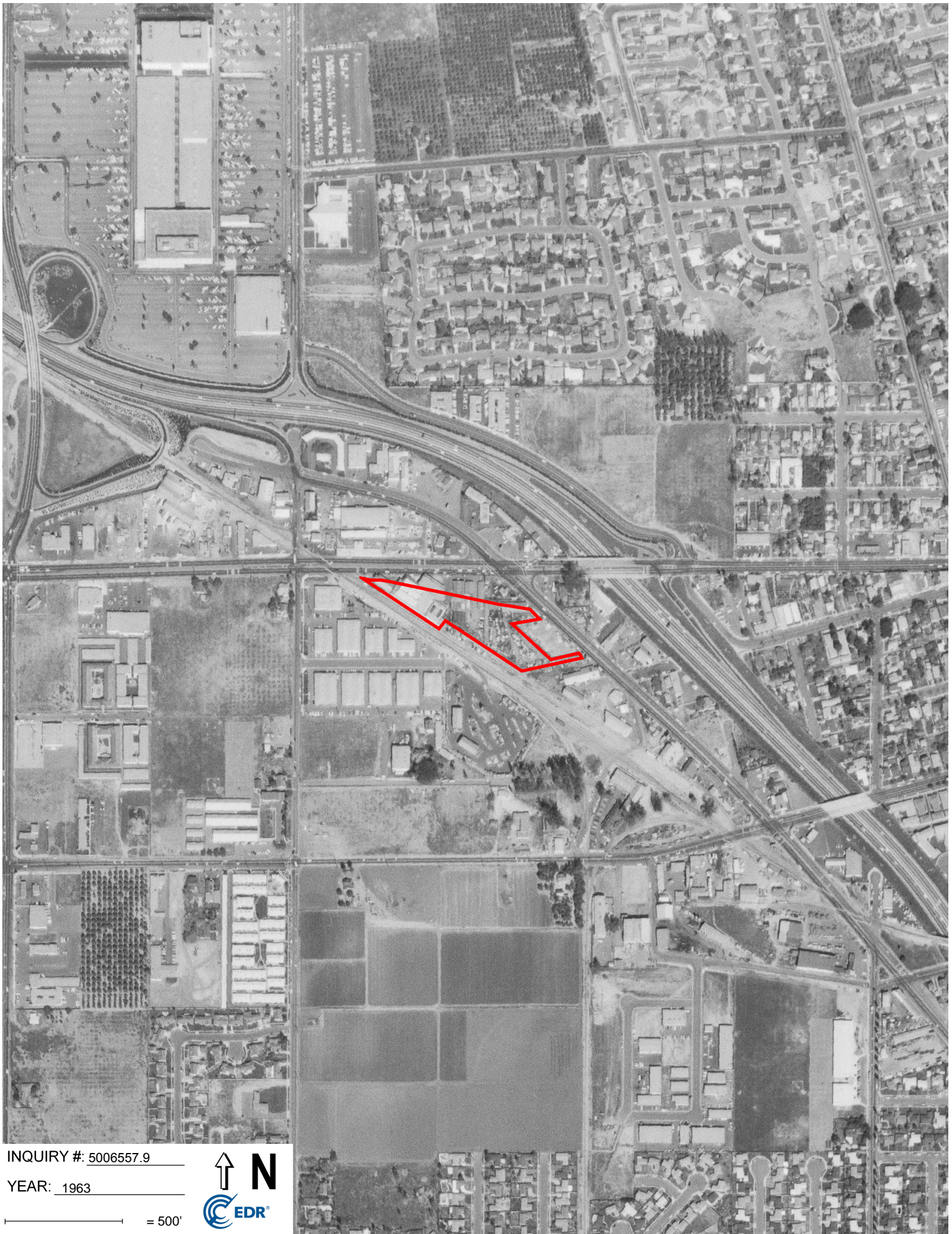


INQUIRY #: 5006557.9

YEAR: 1972

— = 500'





INQUIRY #: 5006557.9

YEAR: 1963

— = 500'






INQUIRY #: 5006557.9

YEAR: 1953

— = 500'





INQUIRY #: 5006557.9

YEAR: 1938

— = 500'

